

NOTICE!!

These documents have been scanned!

Do not place un-scanned documents beneath this notice!

Do not remove this notice from this file!

GPO Jacket No. 560-102
Print Order 61540
Rise Business Services, LLC
Job=AZ15 6/3/2019



Box Number= AZ15112



Claim Begin-End: AMC367287-AMC367358

1 Initial Receipt



AZ15112-9

AMC367050-AMC367287

United States Department of the Interior
Bureau of Land Management
 BUSINESS & SUPPORT SVCS DIV
 222 N CENTRAL AVE
 PHOENIX, AZ 85004 -2203
 Phone: (602) 417-9200

| | |
|---------|---------|
| Receipt | |
| No: | 1159868 |

| | |
|--|--|
| Transaction #: 1199425 | |
| Date of Transaction: 09/30/2005 | |
| CUSTOMER: | PHELPS DODGE ONE NORTH CENTRAL AVE PHOENIX, AZ 85004 |

Handwritten: 10/27/05

ENTERED IN COMPUTER

| LINE # | QTY | DESCRIPTION | REMARKS | UNIT PRICE | TOTAL |
|--------|-------|---|---------|------------|---------|
| 1 | 72.00 | LOCATABLE MINERALS / MINING CLAIMS-NEW, UNADJUDI, ONE OR MORE AUTH NO'S / NEW MINING CLAIM LOCATION FEE \$30 (1993) CASES: AMC367287/\$30.00, AMC367288/\$30.00, AMC367289/\$30.00, AMC367290/\$30.00, AMC367291/\$30.00, AMC367292/\$30.00, AMC367293/\$30.00, AMC367294/\$30.00, AMC367295/\$30.00, AMC367296/\$30.00, AMC367297/\$30.00, AMC367298/\$30.00, AMC367299/\$30.00, AMC367300/\$30.00, AMC367301/\$30.00, AMC367302/\$30.00, AMC367303/\$30.00, AMC367304/\$30.00, AMC367305/\$30.00, AMC367306/\$30.00, AMC367307/\$30.00, AMC367308/\$30.00, AMC367309/\$30.00, AMC367310/\$30.00, AMC367311/\$30.00, AMC367312/\$30.00, AMC367313/\$30.00, AMC367314/\$30.00, AMC367315/\$30.00, AMC367316/\$30.00, AMC367317/\$30.00, AMC367318/\$30.00, AMC367319/\$30.00, AMC367320/\$30.00, AMC367321/\$30.00, AMC367322/\$30.00, AMC367323/\$30.00, AMC367324/\$30.00, AMC367325/\$30.00, AMC367326/\$30.00, AMC367327/\$30.00, AMC367328/\$30.00, AMC367329/\$30.00, AMC367330/\$30.00, AMC367331/\$30.00, AMC367332/\$30.00, AMC367333/\$30.00, AMC367334/\$30.00, AMC367335/\$30.00, AMC367336/\$30.00, AMC367337/\$30.00, AMC367338/\$30.00, AMC367339/\$30.00, AMC367340/\$30.00, AMC367341/\$30.00, | | - n/a - | 2160.00 |

| | | | | |
|---|-------|---|---------|--------|
| | | AMC367342/\$30.00, AMC367343/\$30.00, AMC367344/\$30.00, AMC367345/\$30.00, AMC367346/\$30.00, AMC367347/\$30.00, AMC367348/\$30.00, AMC367349/\$30.00, AMC367350/\$30.00, AMC367351/\$30.00, AMC367352/\$30.00, AMC367353/\$30.00, AMC367354/\$30.00, AMC367355/\$30.00, AMC367356/\$30.00, AMC367357/\$30.00, AMC367358/\$30.00 | | |
| 2 | 72.00 | LOCATABLE MINERALS / MINING CLAIMS-NEW, UNADJUDI, ONE OR MORE AUTH NO'S / NEW MINING CLAIM SVC CHG \$10 (1930) CASES: AMC367287/\$10.00, AMC367288/\$10.00, AMC367289/\$10.00, AMC367290/\$10.00, AMC367291/\$10.00, AMC367292/\$10.00, AMC367293/\$10.00, AMC367294/\$10.00, AMC367295/\$10.00, AMC367296/\$10.00, AMC367297/\$10.00, AMC367298/\$10.00, AMC367299/\$10.00, AMC367300/\$10.00, AMC367301/\$10.00, AMC367302/\$10.00, AMC367303/\$10.00, AMC367304/\$10.00, AMC367305/\$10.00, AMC367306/\$10.00, AMC367307/\$10.00, AMC367308/\$10.00, AMC367309/\$10.00, AMC367310/\$10.00, AMC367311/\$10.00, AMC367312/\$10.00, AMC367313/\$10.00, AMC367314/\$10.00, AMC367315/\$10.00, AMC367316/\$10.00, AMC367317/\$10.00, AMC367318/\$10.00, AMC367319/\$10.00, AMC367320/\$10.00, AMC367321/\$10.00, AMC367322/\$10.00, AMC367323/\$10.00, AMC367324/\$10.00, AMC367325/\$10.00, AMC367326/\$10.00, AMC367327/\$10.00, AMC367328/\$10.00, AMC367329/\$10.00, AMC367330/\$10.00, AMC367331/\$10.00, AMC367332/\$10.00, AMC367333/\$10.00, AMC367334/\$10.00, AMC367335/\$10.00, AMC367336/\$10.00, AMC367337/\$10.00, AMC367338/\$10.00, AMC367339/\$10.00, AMC367340/\$10.00, AMC367341/\$10.00, AMC367342/\$10.00, AMC367343/\$10.00, AMC367344/\$10.00, AMC367345/\$10.00, AMC367346/\$10.00, AMC367347/\$10.00, AMC367348/\$10.00, AMC367349/\$10.00, AMC367350/\$10.00, AMC367351/\$10.00, AMC367352/\$10.00, AMC367353/\$10.00, AMC367354/\$10.00, AMC367355/\$10.00, AMC367356/\$10.00, AMC367357/\$10.00, AMC367358/\$10.00 | - n/a - | 720.00 |

| | | | | | |
|----------|--------------|--|----------------------|----------------|----------------|
| <p>3</p> | <p>72.00</p> | <p>LOCATABLE MINERALS / MINING CLAIMS-NEW, UNADJUDI, ONE OR MORE AUTH NO'S / NEW MINING CLM MAINT FEE \$125 (1993) CASES: AMC367287/\$125.00, AMC367288/\$125.00, AMC367289/\$125.00, AMC367290/\$125.00, AMC367291/\$125.00, AMC367292/\$125.00, AMC367293/\$125.00, AMC367294/\$125.00, AMC367295/\$125.00, AMC367296/\$125.00, AMC367297/\$125.00, AMC367298/\$125.00, AMC367299/\$125.00, AMC367300/\$125.00, AMC367301/\$125.00, AMC367302/\$125.00, AMC367303/\$125.00, AMC367304/\$125.00, AMC367305/\$125.00, AMC367306/\$125.00, AMC367307/\$125.00, AMC367308/\$125.00, AMC367309/\$125.00, AMC367310/\$125.00, AMC367311/\$125.00, AMC367312/\$125.00, AMC367313/\$125.00, AMC367314/\$125.00, AMC367315/\$125.00, AMC367316/\$125.00, AMC367317/\$125.00, AMC367318/\$125.00, AMC367319/\$125.00, AMC367320/\$125.00, AMC367321/\$125.00, AMC367322/\$125.00, AMC367323/\$125.00, AMC367324/\$125.00, AMC367325/\$125.00, AMC367326/\$125.00, AMC367327/\$125.00, AMC367328/\$125.00, AMC367329/\$125.00, AMC367330/\$125.00, AMC367331/\$125.00, AMC367332/\$125.00, AMC367333/\$125.00, AMC367334/\$125.00, AMC367335/\$125.00, AMC367336/\$125.00, AMC367337/\$125.00, AMC367338/\$125.00, AMC367339/\$125.00, AMC367340/\$125.00, AMC367341/\$125.00, AMC367342/\$125.00, AMC367343/\$125.00, AMC367344/\$125.00, AMC367345/\$125.00, AMC367346/\$125.00, AMC367347/\$125.00, AMC367348/\$125.00, AMC367349/\$125.00, AMC367350/\$125.00, AMC367351/\$125.00, AMC367352/\$125.00, AMC367353/\$125.00, AMC367354/\$125.00, AMC367355/\$125.00, AMC367356/\$125.00, AMC367357/\$125.00, AMC367358/\$125.00</p> | <p>MAINT 2005/72</p> | <p>- n/a -</p> | <p>9000.00</p> |
| | | <p>LOCATABLE MINERALS / MINING CLAIMS-NEW, UNADJUDI, ONE OR MORE AUTH NO'S / NEW MINING CLM MAINT FEE \$125 (1993) CASES: AMC367287/\$125.00, AMC367288/\$125.00, AMC367289/\$125.00, AMC367290/\$125.00, AMC367291/\$125.00, AMC367292/\$125.00, AMC367293/\$125.00, AMC367294/\$125.00, AMC367295/\$125.00,</p> | | | |

| | | | | | |
|---|-------|---|--|---------|---------|
| 4 | 72.00 | AMC367296/\$125.00, AMC367297/\$125.00, AMC367298/\$125.00, AMC367299/\$125.00, AMC367300/\$125.00, AMC367301/\$125.00, AMC367302/\$125.00, AMC367303/\$125.00, AMC367304/\$125.00, AMC367305/\$125.00, AMC367306/\$125.00, AMC367307/\$125.00, AMC367308/\$125.00, AMC367309/\$125.00, AMC367310/\$125.00, AMC367311/\$125.00, AMC367312/\$125.00, AMC367313/\$125.00, AMC367314/\$125.00, AMC367315/\$125.00, AMC367316/\$125.00, AMC367317/\$125.00, AMC367318/\$125.00, AMC367319/\$125.00, AMC367320/\$125.00, AMC367321/\$125.00, AMC367322/\$125.00, AMC367323/\$125.00, AMC367324/\$125.00, AMC367325/\$125.00, AMC367326/\$125.00, AMC367327/\$125.00, AMC367328/\$125.00, AMC367329/\$125.00, AMC367330/\$125.00, AMC367331/\$125.00, AMC367332/\$125.00, AMC367333/\$125.00, AMC367334/\$125.00, AMC367335/\$125.00, AMC367336/\$125.00, AMC367337/\$125.00, AMC367338/\$125.00, AMC367339/\$125.00, AMC367340/\$125.00, AMC367341/\$125.00, AMC367342/\$125.00, AMC367343/\$125.00, AMC367344/\$125.00, AMC367345/\$125.00, AMC367346/\$125.00, AMC367347/\$125.00, AMC367348/\$125.00, AMC367349/\$125.00, AMC367350/\$125.00, AMC367351/\$125.00, AMC367352/\$125.00, AMC367353/\$125.00, AMC367354/\$125.00, AMC367355/\$125.00, AMC367356/\$125.00, AMC367357/\$125.00, AMC367358/\$125.00 | MAINT 2006/72 <i>entered 10/27/05 CAB</i> | - n/a - | 9000.00 |
|---|-------|---|--|---------|---------|

TOTAL: \$20,880.00

| PAYMENT INFORMATION | | | |
|---------------------|-----------|---|----------------------|
| 1 | AMOUNT: | \$20,880.00 | POSTMARKED: N/A |
| | TYPE: | CHECK | RECEIVED: 09/30/2005 |
| | CHECK NO: | 506687 | |
| | NAME: | PHELPS DODGE ONE NORTH CENTRAL AVE PHOENIX AZ 85004 | |

| REMARKS |
|---------|
| |

This receipt was generated by the automated BLM Collections and Billing System and is a paper representation of a portion of the official electronic record contained therein.

NOTICE!!

These documents have been scanned!

Do not place un-scanned documents beneath this notice!

Do not remove this notice from this file!

GPO Jacket No. 560-102
Print Order 61540
Rise Business Services, LLC
Job=AZ15 6/3/2019



Box Number= AZ15112



Claim Begin-End: AMC367287-AMC367358

2 Correspondence



AZ15112-9

AMC367050-AMC367287

SENDER: COMPLETE THIS SECTION

- Complete items 1, 2, and 3. Also complete item 4 if Restricted Delivery is desired.
- Print your name and address on the reverse so that we can return the card to you.
- Attach this card to the back of the mailpiece, or on the front if space permits.

1. Article Addressed to:

PHELPS DODGE EXPL CORP
 ONE N CENTRAL AVE
 PHOENIX, AZ 85004
 AZ933 RE AMC367287, AMC385188

2. Article Number

(Transfer from service label)

7007 2680 0000 8514 7917

COMPLETE THIS SECTION ON DELIVERY

A. Signature

X


 Agent Addressee

B. Received by (Printed Name)

Margie Johnson

C. Date of Delivery

2/25/10

D. Is delivery address different from item 1?

 Yes

If YES, enter delivery address below:

 No


3. Service Type

 Certified Mail Express Mail Registered Return Receipt for Merchandise Insured Mail C.O.D.

4. Restricted Delivery? (Extra Fee)

 Yes

UNITED STATES POSTAL SERVICE



First-Class Mail
Postage & Fees Paid
USPS
Permit No. G-10

• Sender: Please print your name, address, and ZIP+4 in this box •

RECEIVED
B.L.M AZ STATE OFFICE

2010 FEB 26 P 1:48

PHOENIX, ARIZONA

BUREAU OF LAND MANAGEMENT
ARIZONA STATE OFFICE
ONE NORTH CENTRAL AVENUE
SUITE 800
PHOENIX, AZ 85004-2203

POSTNET
001 002 003 004 005 006 007 008 009 010 011 012 013 014 015 016 017 018 019 020 021 022 023 024 025 026 027 028 029 030 031 032 033 034 035 036 037 038 039 040 041 042 043 044 045 046 047 048 049 050 051 052 053 054 055 056 057 058 059 060 061 062 063 064 065 066 067 068 069 070 071 072 073 074 075 076 077 078 079 080 081 082 083 084 085 086 087 088 089 090 091 092 093 094 095 096 097 098 099 100 101 102 103 104 105 106 107 108 109 110 111 112 113 114 115 116 117 118 119 120 121 122 123 124 125 126 127 128 129 130 131 132 133 134 135 136 137 138 139 140 141 142 143 144 145 146 147 148 149 150 151 152 153 154 155 156 157 158 159 160 161 162 163 164 165 166 167 168 169 170 171 172 173 174 175 176 177 178 179 180 181 182 183 184 185 186 187 188 189 190 191 192 193 194 195 196 197 198 199 200 201 202 203 204 205 206 207 208 209 210 211 212 213 214 215 216 217 218 219 220 221 222 223 224 225 226 227 228 229 230 231 232 233 234 235 236 237 238 239 240 241 242 243 244 245 246 247 248 249 250 251 252 253 254 255 256 257 258 259 260 261 262 263 264 265 266 267 268 269 270 271 272 273 274 275 276 277 278 279 280 281 282 283 284 285 286 287 288 289 290 291 292 293 294 295 296 297 298 299 300 301 302 303 304 305 306 307 308 309 310 311 312 313 314 315 316 317 318 319 320 321 322 323 324 325 326 327 328 329 330 331 332 333 334 335 336 337 338 339 340 341 342 343 344 345 346 347 348 349 350 351 352 353 354 355 356 357 358 359 360 361 362 363 364 365 366 367 368 369 370 371 372 373 374 375 376 377 378 379 380 381 382 383 384 385 386 387 388 389 390 391 392 393 394 395 396 397 398 399 400 401 402 403 404 405 406 407 408 409 410 411 412 413 414 415 416 417 418 419 420 421 422 423 424 425 426 427 428 429 430 431 432 433 434 435 436 437 438 439 440 441 442 443 444 445 446 447 448 449 450 451 452 453 454 455 456 457 458 459 460 461 462 463 464 465 466 467 468 469 470 471 472 473 474 475 476 477 478 479 480 481 482 483 484 485 486 487 488 489 490 491 492 493 494 495 496 497 498 499 500 501 502 503 504 505 506 507 508 509 510 511 512 513 514 515 516 517 518 519 520 521 522 523 524 525 526 527 528 529 530 531 532 533 534 535 536 537 538 539 540 541 542 543 544 545 546 547 548 549 550 551 552 553 554 555 556 557 558 559 560 561 562 563 564 565 566 567 568 569 570 571 572 573 574 575 576 577 578 579 580 581 582 583 584 585 586 587 588 589 590 591 592 593 594 595 596 597 598 599 600 601 602 603 604 605 606 607 608 609 610 611 612 613 614 615 616 617 618 619 620 621 622 623 624 625 626 627 628 629 630 631 632 633 634 635 636 637 638 639 640 641 642 643 644 645 646 647 648 649 650 651 652 653 654 655 656 657 658 659 660 661 662 663 664 665 666 667 668 669 670 671 672 673 674 675 676 677 678 679 680 681 682 683 684 685 686 687 688 689 690 691 692 693 694 695 696 697 698 699 700 701 702 703 704 705 706 707 708 709 710 711 712 713 714 715 716 717 718 719 720 721 722 723 724 725 726 727 728 729 730 731 732 733 734 735 736 737 738 739 740 741 742 743 744 745 746 747 748 749 750 751 752 753 754 755 756 757 758 759 760 761 762 763 764 765 766 767 768 769 770 771 772 773 774 775 776 777 778 779 780 781 782 783 784 785 786 787 788 789 790 791 792 793 794 795 796 797 798 799 800 801 802 803 804 805 806 807 808 809 810 811 812 813 814 815 816 817 818 819 820 821 822 823 824 825 826 827 828 829 830 831 832 833 834 835 836 837 838 839 840 841 842 843 844 845 846 847 848 849 850 851 852 853 854 855 856 857 858 859 860 861 862 863 864 865 866 867 868 869 870 871 872 873 874 875 876 877 878 879 880 881 882 883 884 885 886 887 888 889 890 891 892 893 894 895 896 897 898 899 900 901 902 903 904 905 906 907 908 909 910 911 912 913 914 915 916 917 918 919 920 921 922 923 924 925 926 927 928 929 930 931 932 933 934 935 936 937 938 939 940 941 942 943 944 945 946 947 948 949 950 951 952 953 954 955 956 957 958 959 960 961 962 963 964 965 966 967 968 969 970 971 972 973 974 975 976 977 978 979 980 981 982 983 984 985 986 987 988 989 990 991 992 993 994 995 996 997 998 999 1000

FEB 23 2010

In Reply Refer To:
3800 (9330) RE
AMC367287, AMC385188

CERTIFIED MAIL - RETURN RECEIPT REQUESTED No. 7007 2680 0000 8514 7917

DECISION

| | | |
|------------------------|---|------------------------------------|
| PHELPS DODGE EXPL CORP | : | This decision affects those claims |
| ONE N CENTRAL AVE | : | shown in the block below: |
| PHOENIX, AZ 85004 | : | |

SEE THE ATTACHMENT FOR LIST OF CLAIMS

MINING CLAIMS
DECLARED FORFEITED

The mining claims listed above have been declared forfeited for failure to file the required maintenance fee payment or small miner's maintenance fee waiver (waiver).

Claimants are required to pay an annual non-refundable maintenance fee of \$140, or submit a waiver, on or before September 1 of each year. These requirements were established by Title 30 United States Code (U.S.C.) 28-f-k, as amended, and Title 43 Code of Federal Regulations (CFR) 3834 and 3835.

Our records do not show receipt of a maintenance fee payment, or waiver received on or before September 1, 2009, for the 2010 assessment year, for the claims listed above. Therefore, the claims are forfeited.

This decision does not relieve you of the liability for reclamation of all areas disturbed by your activities on lands covered by the subject mining claim(s) and/or site(s). After you complete the reclamation, you must notify the authorized officer of the appropriate surface managing agency so that the authorized officer may conduct a final site inspection and determine whether you may be released from liability.

If you fail to reclaim the land to the satisfaction of the authorized officer, the surface management agency may cite you for noncompliance under its surface management regulations.

For land administered by the Bureau of Land Management (BLM), if you fail to reclaim the land to the satisfaction of the authorized officer as required in 43 CFR Subpart 3809, BLM will issue an order of noncompliance under 43 CFR 3809.601(a). If you fail to comply with the noncompliance order, BLM may take further action under 43 CFR 3809.604. Failure to conduct reclamation is a prohibited act that may subject you to criminal penalties. See 43 CFR 3809.605(h) and 43 CFR 3809.700.

This decision may be appealed to the Interior Board of Land Appeals, Office of the Secretary, in accordance with the regulations contained in 43 CFR, Part 4, and the enclosed Form 1842-1. If an appeal is taken, your notice of appeal must be filed in this office (at the above address) within 30 days from receipt of this decision. The appellant has the burden of showing that the decision appealed from is in error.


If you wish to file a petition pursuant to regulation 43 CFR 4.21 (58 FR 4939, January 19, 1993) for a stay of the effectiveness of this decision during the time that your appeal is being reviewed by the Board, the petition for a stay must accompany your notice of appeal. A petition for a stay is required to show sufficient justification based on the standards listed below. Copies of the notice of appeal and petition for a stay **must** also be submitted to each party named in this decision and to the Interior Board of Land Appeals and to the appropriate Office of the Solicitor (see 43 CFR 4.413) at the same time the original documents are filed with this office. If you request a stay, you have the burden of proof to demonstrate that a stay should be granted.

Standards for Obtaining a Stay

Except as otherwise provided by law or other pertinent regulation, a petition for a stay of a decision pending appeal shall show sufficient justification based on the following standards:

- (1) The relative harm to the parties if the stay is granted or denied,
- (2) The likelihood of the appellant's success on the merits,
- (3) The likelihood of immediate and irreparable harm if the stay is not granted, and
- (4) Whether the public interest favors granting the stay.

Please include your AMC serial number(s) on all correspondence. If additional information is required, please call Rod Ebert at 602-417-9397.



Ruben A. Sanchez
Group Administrator
Renewable and Mineral Resources

Enclosure
Appeal Form 1842-1

REbert:lm:022310

| ONE N CENTRAL PHELPS DODGE EXPL CORP | | | | | |
|--|------------|-----------|---------------|------------|-----------|
| AVE, PHOENIX AZ 85004 | | | | | |
| LEAD FILE NO | CLAIM NAME | CLAIM NO. | LEAD FILE NO. | CLAIM NAME | CLAIM NO. |
| AMC367287 | MAC 18 | AMC367311 | AMC385188 | MAC 58 | AMC385204 |
| AMC367287 | MAC 20 | AMC367312 | AMC385188 | MAC 59 | AMC385205 |
| AMC367287 | MAC 22 | AMC367313 | AMC385188 | MAC 60 | AMC385206 |
| AMC367287 | MAC 24 | AMC367314 | AMC385188 | MAC 61 | AMC385207 |
| AMC367287 | MAC 26 | AMC367315 | AMC385188 | MAC 62 | AMC385208 |
| AMC367287 | MAC 28 | AMC367316 | AMC385188 | MAC 63 | AMC385209 |
| AMC367287 | MAC 30 | AMC367317 | AMC385188 | MAC 64 | AMC385210 |
| AMC367287 | MAC 32 | AMC367318 | AMC385188 | MAC 66 | AMC385211 |
| AMC367287 | MAC 34 | AMC367319 | AMC385188 | MAC 68 | AMC385212 |
| AMC367287 | MAC 36 | AMC367320 | AMC385188 | MAC 85 | AMC385213 |
| AMC367287 | MAC 65 | AMC367321 | AMC385188 | MAC 86 | AMC385214 |
| AMC367287 | MAC 67 | AMC367322 | AMC385188 | MAC 87 | AMC385215 |
| AMC367287 | MAC 69 | AMC367323 | AMC385188 | MAC 88 | AMC385216 |
| AMC367287 | MAC 70 | AMC367324 | AMC385188 | MAC 89 | AMC385217 |
| AMC367287 | MAC 71 | AMC367325 | AMC385188 | MAC 90 | AMC385218 |
| AMC367287 | MAC 72 | AMC367326 | AMC385188 | MAC 91 | AMC385219 |
| AMC367287 | MAC 73 | AMC367327 | AMC385188 | MAC 92 | AMC385220 |
| AMC367287 | MAC 74 | AMC367328 | AMC385188 | MAC 93 | AMC385221 |
| AMC367287 | MAC 75 | AMC367329 | AMC385188 | MAC 94 | AMC385222 |
| AMC367287 | MAC 76 | AMC367330 | AMC385188 | MAC 95 | AMC385223 |
| AMC367287 | MAC 77 | AMC367331 | AMC385188 | MAC 96 | AMC385224 |
| AMC367287 | MAC 78 | AMC367332 | AMC385188 | MAC 99 | AMC385225 |
| AMC367287 | MAC 79 | AMC367333 | AMC385188 | MAC 101 | AMC385226 |
| AMC367287 | MAC 80 | AMC367334 | AMC385188 | MAC 103 | AMC385227 |
| AMC367287 | MAC 81 | AMC367335 | AMC385188 | MAC 105 | AMC385228 |
| AMC367287 | MAC 82 | AMC367336 | AMC385188 | MAC 106 | AMC385229 |
| AMC367287 | MAC 83 | AMC367337 | AMC385188 | MAC 107 | AMC385230 |
| AMC367287 | MAC 84 | AMC367338 | AMC385188 | MAC 108 | AMC385231 |
| AMC367287 | MAC 117 | AMC367339 | AMC385188 | MAC 109 | AMC385232 |
| AMC385188 | MAC 4 | AMC385188 | AMC385188 | MAC 110 | AMC385233 |
| AMC385188 | MAC 6 | AMC385189 | AMC385188 | MAC 111 | AMC385234 |
| AMC385188 | MAC 8 | AMC385190 | AMC385188 | MAC 112 | AMC385235 |
| AMC385188 | MAC 10 | AMC385191 | AMC385188 | MAC 113 | AMC385236 |
| AMC385188 | MAC 12 | AMC385192 | AMC385188 | MAC 114 | AMC385237 |
| AMC385188 | MAC 14 | AMC385193 | AMC385188 | MAC 115 | AMC385238 |
| AMC385188 | MAC 16 | AMC385194 | AMC385188 | MAC 116 | AMC385239 |
| AMC385188 | MAC 38 | AMC385195 | AMC385188 | MAC 118 | AMC385240 |
| AMC385188 | MAC 40 | AMC385196 | AMC385188 | MAC 153 | AMC385258 |
| AMC385188 | MAC 51 | AMC385197 | AMC385188 | MAC 154 | AMC385259 |
| AMC385188 | MAC 52 | AMC385198 | AMC385188 | MAC 155 | AMC385260 |
| AMC385188 | MAC 53 | AMC385199 | AMC385188 | MAC 156 | AMC385261 |
| AMC385188 | MAC 54 | AMC385200 | AMC385188 | MAC 157 | AMC385262 |
| AMC385188 | MAC 55 | AMC385201 | AMC385188 | MAC 158 | AMC385263 |
| AMC385188 | MAC 56 | AMC385202 | AMC385188 | MAC 159 | AMC385264 |
| AMC385188 | MAC 57 | AMC385203 | | | |

| | | | | | |
|-----------|---------|-----------|--|--|--|
| AMC385188 | MAC 160 | AMC385265 | | | |
| AMC385188 | MAC 161 | AMC385266 | | | |
| AMC385188 | MAC 162 | AMC385267 | | | |
| AMC385188 | MAC 163 | AMC385268 | | | |
| AMC385188 | MAC 207 | AMC385298 | | | |
| AMC385188 | MAC 208 | AMC385299 | | | |
| AMC385188 | MAC 209 | AMC385300 | | | |
| AMC385188 | MAC 210 | AMC385301 | | | |
| AMC385188 | MAC 211 | AMC385302 | | | |
| AMC385188 | MAC 212 | AMC385303 | | | |
| AMC385188 | MAC 213 | AMC385304 | | | |
| AMC385188 | MAC 214 | AMC385305 | | | |
| AMC385188 | MAC 215 | AMC385306 | | | |
| AMC385188 | MAC 216 | AMC385307 | | | |
| AMC385188 | MAC 261 | AMC385344 | | | |
| AMC385188 | MAC 263 | AMC385345 | | | |
| AMC385188 | MAC 265 | AMC385346 | | | |
| AMC385188 | MAC 267 | AMC385347 | | | |
| AMC385188 | MAC 269 | AMC385348 | | | |
| AMC385188 | MAC 436 | AMC385367 | | | |
| AMC385188 | MAC 437 | AMC385368 | | | |
| AMC385188 | MAC 438 | AMC385369 | | | |
| AMC385188 | MAC 439 | AMC385370 | | | |
| AMC385188 | MAC 440 | AMC385371 | | | |
| AMC385188 | MAC 441 | AMC385372 | | | |
| AMC385188 | MAC 442 | AMC385373 | | | |
| AMC385188 | MAC 443 | AMC385374 | | | |
| AMC385188 | MAC 444 | AMC385375 | | | |

SENDER: COMPLETE THIS SECTION

- Complete items 1, 2, and 3. Also complete item 4 if Restricted Delivery is desired.
- Print your name and address on the reverse so that we can return the card to you.
- Attach this card to the back of the mailpiece, or on the front if space permits.

1. Article Addressed to:

**PHELPS DODGE EXPL CORP
 ONE N CENTRAL AVE
 PHOENIX, AZ 85004
 AZ-933 TS AM367287, AMC383838,
 AMC383996, AMC384336**

2. Article Number

(Transfer from service label)

7008 2810 0000 6280 7764

COMPLETE THIS SECTION ON DELIVERY

A. Signature

X

Joe Hirston Agent Addressee

B. Received by (Printed Name)

Joe Hirston

C. Date of Delivery

3/16/09

D. Is delivery address different from item 1? YesIf YES, enter delivery address below: No

MAR 16 2009

3. Service Type

 Certified Mail Express Mail Registered Return Receipt for Merchandise Insured Mail C.O.D.

4. Restricted Delivery? (Extra Fee)

 Yes

UNITED STATES POSTAL SERVICE



First-Class Mail
Postage & Fees Paid
USPS
Permit No. G-10

• Sender: Please print your name, address, and ZIP+4 in this box •

RECEIVED
BLM AZ STATE OFFICE

2009 MAR 18 P 2 48

PHOENIX, ARIZONA

BUREAU OF LAND MANAGEMENT
ARIZONA STATE OFFICE
ONE NORTH CENTRAL AVENUE
SUITE 800
PHOENIX, AZ 85004-2203



SENDER: COMPLETE THIS SECTION

- Complete items 1, 2, and 3. Also complete item 4 if Restricted Delivery is desired.
- Print your name and address on the reverse so that we can return the card to you.
- Attach this card to the back of the mailpiece, or on the front if space permits.

1. Article Addressed to:

**PHELPS DODGE EXPL CORP
 ONE N CENTRAL AVE
 PHOENIX, AZ 85004
 AZ-933 TS AM367287, AMC383838,
 AMC383996, AMC384336**

2. Article Number

(Transfer from service label)

7008 2810 0000 6280 7764

COMPLETE THIS SECTION ON DELIVERY

A. Signature

X

Joe Hirston Agent Addressee

B. Received by (Printed Name)

Joe Hirston

C. Date of Delivery

3/16/09

D. Is delivery address different from item 1? YesIf YES, enter delivery address below: No

MAR 16 2009

3. Service Type

 Certified Mail Express Mail Registered Return Receipt for Merchandise Insured Mail C.O.D.

4. Restricted Delivery? (Extra Fee)

 Yes

UNITED STATES POSTAL SERVICE



First-Class Mail
Postage & Fees Paid
USPS
Permit No. G-10

• Sender Please print your name, address, and ZIP+4 in this box •

RECEIVED
BLM AZ STATE OFFICE

2009 MAR 18 P 2 48

PHOENIX, ARIZONA

BUREAU OF LAND MANAGEMENT
ARIZONA STATE OFFICE
ONE NORTH CENTRAL AVENUE
SUITE 800
PHOENIX, AZ 85004-2203



SENDER: COMPLETE THIS SECTION

- Complete items 1, 2, and 3. Also complete item 4 if Restricted Delivery is desired.
- Print your name and address on the reverse so that we can return the card to you.
- Attach this card to the back of the mailpiece, or on the front if space permits.

1. Article Addressed to:

**PHELPS DODGE EXPL CORP
 ONE N CENTRAL AVE
 PHOENIX, AZ 85004
 AZ-933 TS AM367287, AMC383838,
 AMC383996, AMC384336**

2. Article Number

(Transfer from service label)

7008 2810 0000 6280 7764

COMPLETE THIS SECTION ON DELIVERY

A. Signature

X

Joe Hirston Agent Addressee

B. Received by (Printed Name)

Joe Hirston

C. Date of Delivery

*3/16/09*D. Is delivery address different from item 1? YesIf YES, enter delivery address below: No

MAR 16 2009

3. Service Type

 Certified Mail Express Mail Registered Return Receipt for Merchandise Insured Mail C.O.D.

4. Restricted Delivery? (Extra Fee)

 Yes

UNITED STATES POSTAL SERVICE



First-Class Mail
Postage & Fees Paid
USPS
Permit No. G-10

• Sender: Please print your name, address, and ZIP+4 in this box •

RECEIVED
BLM AZ STATE OFFICE

2009 MAR 18 P 2:48

PHOENIX, ARIZONA

BUREAU OF LAND MANAGEMENT
ARIZONA STATE OFFICE
ONE NORTH CENTRAL AVENUE
SUITE 800
PHOENIX, AZ 85004-2203



SENDER: COMPLETE THIS SECTION

- Complete items 1, 2, and 3. Also complete item 4 if Restricted Delivery is desired.
- Print your name and address on the reverse so that we can return the card to you.
- Attach this card to the back of the mailpiece, or on the front if space permits.

1. Article Addressed to:

**PHELPS DODGE EXPL CORP
 ONE N CENTRAL AVE
 PHOENIX, AZ 85004
 AZ-933 TS AM367287, AMC383838,
 AMC383996, AMC384336**

2. Article Number

(Transfer from service label)

7008 2810 0000 6280 7764

COMPLETE THIS SECTION ON DELIVERY

A. Signature

X

Joe Hirston Agent Addressee

B. Received by (Printed Name)

Joe Hirston

C. Date of Delivery

*3/16/09*D. Is delivery address different from item 1? YesIf YES, enter delivery address below: No

MAR 16 2009


3. Service Type

 Certified Mail Express Mail Registered Return Receipt for Merchandise Insured Mail C.O.D.

4. Restricted Delivery? (Extra Fee)

 Yes

UNITED STATES POSTAL SERVICE



First-Class Mail
Postage & Fees Paid
USPS
Permit No. G-10

• Sender: Please print your name, address, and ZIP+4 in this box •

RECEIVED
BLM AZ STATE OFFICE

2009 MAR 18 P 2 48

PHOENIX, ARIZONA

BUREAU OF LAND MANAGEMENT
ARIZONA STATE OFFICE
ONE NORTH CENTRAL AVENUE
SUITE 800
PHOENIX, AZ 85004-2203





United States Department of the Interior

BUREAU OF LAND MANAGEMENT

Arizona State Office

One North Central Avenue, Suite 800

Phoenix, Arizona 85004-4427

www.blm.gov/az/

March 12, 2009

Amc 367287
Amc 383838



TAKE PRIDE
IN AMERICA

Amc 383996
Amc 384336

In Reply Refer To:
3800 (AZ-933) TS
AM367287, AMC383838
AMC383996, AMC384336

CERTIFIED MAIL - RETURN RECEIPT REQUESTED No. 7008 2810 0000 6280 7764

DECISION

| | | |
|------------------------|---|------------------------------------|
| PHELPS DODGE EXPL CORP | : | This decision affects those claims |
| ONE N CENTRAL AVE | : | shown in the block below: |
| PHOENIX, AZ 85004 | : | |

AMC367287 - 367310, 383838 - 383946, 383996, 384336 - 384433
JUG 1 - 24; FREE-1 - 111; PORT 1 - 20, 26 - 103

MINING CLAIMS DECLARED FORFEITED

The mining claims listed above have been declared forfeited for failure to file the required maintenance fee payment or small miner's maintenance fee waiver (waiver).

Claimants are required to pay an annual non-refundable maintenance fee of \$125, or submit a waiver, on or before September 1 of each year. These requirements were established by Title 30 United States Code (U.S.C.) 28-f-k, as amended, and Title 43 Code of Federal Regulations (CFR) 3834 and 3835.

Our records do not show receipt of a maintenance fee payment, or waiver received on or before September 1, 2008, for the 2009 assessment year, for the claims listed above. Therefore, the claims are forfeited.

This decision does not relieve you of the liability for reclamation of all areas disturbed by your activities on lands covered by the subject mining claim(s) and/or site(s). After you complete the reclamation, you must notify the authorized officer of the appropriate surface managing agency so that the authorized officer may conduct a final site inspection and determine whether you may be released from liability.

If you fail to reclaim the land to the satisfaction of the authorized officer, the surface management agency may cite you for noncompliance under its surface management regulations.

For land administered by the Bureau of Land Management (BLM), if you fail to reclaim the land to the satisfaction of the authorized officer, as required in 43 CFR Subpart 3809, the BLM will issue an order of noncompliance under 43 CFR 3809.601(a). If you fail to comply with the noncompliance order, the BLM may take further action under 43 CFR 3809.604. Failure to conduct reclamation is a prohibited act that may subject you to criminal penalties. See 43 CFR 3809.605(h) and 43 CFR 3809.700.

This decision may be appealed to the Interior Board of Land Appeals, Office of the Secretary, in accordance with the regulations contained in 43 CFR, Part 4, and the enclosed Form 1842-1. If an appeal is taken, your notice of appeal must be filed in this office (at the above address) within 30 days from receipt of this decision. The appellant has the burden of showing that the decision appealed from is in error.

If you wish to file a petition pursuant to regulation 43 CFR 4.21 (58 FR 4939, January 19, 1993) for a stay of the effectiveness of this decision during the time that your appeal is being reviewed by the Board, the petition for a stay must accompany your notice of appeal. A petition for a stay is required to show sufficient justification based on the standards listed below. Copies of the notice of appeal and petition for a stay must also be submitted to each party named in this decision and to the Interior Board of Land Appeals and to the appropriate Office of the Solicitor (see 43 CFR 4.413) at the same time the original documents are filed with this office. If you request a stay, you have the burden of proof to demonstrate that a stay should be granted.

Standards for Obtaining a Stay

Except as otherwise provided by law or other pertinent regulation, a petition for a stay of a decision pending appeal shall show sufficient justification based on the following standards:

- (1) The relative harm to the parties if the stay is granted or denied,
- (2) The likelihood of the appellant's success on the merits,
- (3) The likelihood of immediate and irreparable harm if the stay is not granted, and
- (4) Whether the public interest favors granting the stay.

Please include your AMC serial number(s) on all correspondence. If additional information is required, please contact Tony Smith at 602-417-9355.



Alvin L. Burch
Group Administrator
Renewable and Mineral Resources

Enclosure

SENDER: COMPLETE THIS SECTION

- Complete items 1, 2, and 3. Also complete item 4 if Restricted Delivery is desired.
- Print your name and address on the reverse so that we can return the card to you.
- Attach this card to the back of the mailpiece, or on the front if space permits.

1. Article Addressed to:

PHELPS DODGE EXPL CORP
ONE N CENTRAL AVE
PHOENIX, AZ 85004
AZ-933 TS AMC361192, AMC367287

2. Article Number
(Transfer from service label)

7008 2810 0000 6280 8297

COMPLETE THIS SECTION ON DELIVERY

A. Signature Agent
 Addressee

B. Received by (Printed Name)
 Joe Hirschman

C. Date of Delivery
 3/16/09

D. Is delivery address different from item 1? Yes
 If YES, enter delivery address below: No


MAR 16 2009

3. Service Type

Certified Mail Express Mail
 Registered Return Receipt for Merchandise
 Insured Mail C.O.D.

4. Restricted Delivery? (Extra Fee) Yes

UNITED STATES POSTAL SERVICE



First-Class Mail
Postage & Fees Paid
USPS
Permit No. G-10

• Sender: Please print your name, address, and ZIP+4 in this box •

RECEIVED
BLM AZ STATE OFFICE

2009 MAR 18 P 2:48

PHOENIX, ARIZONA

BUREAU OF LAND MANAGEMENT
ARIZONA STATE OFFICE
ONE NORTH CENTRAL AVENUE
SUITE 800
PHOENIX, AZ 85004-2203



SENDER: COMPLETE THIS SECTION

- Complete items 1, 2, and 3. Also complete item 4 if Restricted Delivery is desired.
- Print your name and address on the reverse so that we can return the card to you.
- Attach this card to the back of the mailpiece, or on the front if space permits.

1. Article Addressed to:

PHELPS DODGE EXPL CORP
ONE N CENTRAL AVE
PHOENIX, AZ 85004
AZ-933 TS AMC361192, AMC367287

2. Article Number

(Transfer from service label)

7008 2810 0000 6280 8297

COMPLETE THIS SECTION ON DELIVERY

A. Signature

X

Joe Hirschman Agent Addressee

B. Received by (Printed Name)

Joe Hirschman

C. Date of Delivery

*3/16/09*D. Is delivery address different from item 1? YesIf YES, enter delivery address below: No**MAR 16 2009**

3. Service Type

 Certified Mail Express Mail Registered Return Receipt for Merchandise Insured Mail C.O.D.

4. Restricted Delivery? (Extra Fee)

 Yes

UNITED STATES POSTAL SERVICE



First-Class Mail
Postage & Fees Paid
USPS
Permit No. G-10

RECEIVED
BLM AZ STATE OFFICE

2009 MAR 18 P 2:48

PHOENIX, ARIZONA

• Sender: Please print your name, address, and ZIP+4 in this box •

BUREAU OF LAND MANAGEMENT
ARIZONA STATE OFFICE
ONE NORTH CENTRAL AVENUE
SUITE 800
PHOENIX, AZ 85004-2203





United States Department of the Interior



BUREAU OF LAND MANAGEMENT
Arizona State Office
One North Central Avenue, Suite 800
Phoenix, Arizona 85004-4427
www.blm.gov/az/

March 12, 2009

In Reply Refer To:
3800 (AZ-933) TS
AMC361192, AMC367287

CERTIFIED MAIL - RETURN RECEIPT REQUESTED No. 7008 2810 0000 6280 8297

DECISION

PHELPS DODGE EXPL CORP
ONE N CENTRAL AVE
PHOENIX, AZ 85004

: This decision affects those claims
: shown in the block below:
:

AMC361355 - 361380, 367287 - 367310
TROY 127 - 152, JUG 1 - 24

MINING CLAIMS DECLARED FORFEITED

The mining claims listed above have been declared forfeited for failure to file the required maintenance fee payment or small miner's maintenance fee waiver (waiver).

Claimants are required to pay an annual non-refundable maintenance fee of \$125, or submit a waiver, on or before September 1 of each year. These requirements were established by Title 30 United States Code (U.S.C.) 28-f-k, as amended, and Title 43 Code of Federal Regulations (CFR) 3834 and 3835.

Our records do not show receipt of a maintenance fee payment, or waiver received on or before September 1, 2008, for the 2009 assessment year, for the claims listed above. Therefore, the claims are forfeited.

This decision does not relieve you of the liability for reclamation of all areas disturbed by your activities on lands covered by the subject mining claim(s) and/or site(s). After you complete the reclamation, you must notify the authorized officer of the appropriate surface managing agency so that the authorized officer may conduct a final site inspection and determine whether you may be released from liability.

If you fail to reclaim the land to the satisfaction of the authorized officer, the surface management agency may cite you for noncompliance under its surface management regulations.

For land administered by the Bureau of Land Management (BLM), if you fail to reclaim the land to the satisfaction of the authorized officer, as required in 43 CFR Subpart 3809, the BLM will issue an order of noncompliance under 43 CFR 3809.601(a). If you fail to comply with the noncompliance order, the BLM may take further action under 43 CFR 3809.604. Failure to conduct reclamation is a prohibited act that may subject you to criminal penalties. See 43 CFR 3809.605(h) and 43 CFR 3809.700.

This decision may be appealed to the Interior Board of Land Appeals, Office of the Secretary, in accordance with the regulations contained in 43 CFR, Part 4, and the enclosed Form 1842-1. If an appeal is taken, your notice of appeal must be filed in this office (at the above address) within 30 days from receipt of this decision. The appellant has the burden of showing that the decision appealed from is in error.


If you wish to file a petition pursuant to regulation 43 CFR 4.21 (58 FR 4939, January 19, 1993) for a stay of the effectiveness of this decision during the time that your appeal is being reviewed by the Board, the petition for a stay must accompany your notice of appeal. A petition for a stay is required to show sufficient justification based on the standards listed below. Copies of the notice of appeal and petition for a stay must also be submitted to each party named in this decision and to the Interior Board of Land Appeals and to the appropriate Office of the Solicitor (see 43 CFR 4.413) at the same time the original documents are filed with this office. If you request a stay, you have the burden of proof to demonstrate that a stay should be granted.

Standards for Obtaining a Stay

Except as otherwise provided by law or other pertinent regulation, a petition for a stay of a decision pending appeal shall show sufficient justification based on the following standards:

- (1) The relative harm to the parties if the stay is granted or denied,
- (2) The likelihood of the appellant's success on the merits,
- (3) The likelihood of immediate and irreparable harm if the stay is not granted, and
- (4) Whether the public interest favors granting the stay.

Please include your AMC serial number(s) on all correspondence. If additional information is required, please contact Tony Smith at 602-417-9355.



Alvin L. Burch
Group Administrator
Renewable and Mineral Resources

Enclosure

NOTICE!!

These documents have been scanned!

Do not place un-scanned documents beneath this notice!

Do not remove this notice from this file!

GPO Jacket No. 560-102
Print Order 61540
Rise Business Services, LLC
Job=AZ15 6/3/2019



Box Number= AZ15112



Claim Begin-End: AMC367287-AMC367358

3 Transfers



AZ15112-9

AMC367050-AMC367287

**NO
DOCUMENTS
FOUND**

NO DOCUMENTS FOUND
NO DOCUMENTS FOUND

NOTICE!!

These documents have been scanned!

Do not place un-scanned documents beneath this notice!

Do not remove this notice from this file!

GPO Jacket No. 560-102
Print Order 61540
Rise Business Services, LLC
Job=AZ15 6/3/2019



Box Number= AZ15112



Claim Begin-End: AMC367287-AMC367358

4 Annual Filings



AZ15112-9

AMC367050-AMC367287

367287

385188

391894

July 1, 2018

After recording, return to:
Freeport-McMoRan Inc.
Attn: C. Loder
333 North Central Avenue
Phoenix, AZ 85004

RECEIVED
STATE OFFICE
2018 JUL 24 A 9:24
PHOENIX, ARIZONA
2018


Bureau of Land Management
Department of the Interior
One N. Central Avenue
Phoenix, AZ 85004

NOTICE OF INTENT TO HOLD MINING CLAIMS AND PAYMENT OF BLM MAINTENANCE FEE

Re: Payment of Annual Claim Maintenance Fee

Dear Sir or Madam:


This will serve as notice that Freeport-McMoRan Mineral Properties Inc., whose address for purpose of this filing is Land and Water Department, 333 North Central Ave., Phoenix, Arizona 85004, intends to hold the mining claims and/or mill sites described on Exhibit A attached hereto for the assessment year ending at 12 o'clock, noon, on September 1, 2019 by payment of the annual maintenance fee of \$155 per claim or site. Payment of such amount is made herewith for such assessment year for each of the claims and sites, the name, and BLM serial number with the book and page or index number of recording of the location notice in the official records of Graham County, Arizona, of which, is set forth on Exhibit A attached hereto and by this reference incorporated herein.




Carolyn Loder for
Freeport-McMoRan Mineral Properties Inc.

State of Arizona)
) ss.
County of Maricopa)

The foregoing instrument was acknowledged before me on July 2nd, 2018, by Carolyn Loder, on behalf of Freeport-McMoRan Mineral Properties Inc.
(Seal)

 **STEPHANIE D. TURTON**
Notary Public - State of Arizona
MARICOPA COUNTY
My Commission Expires Nov. 18, 2019



Notary Public
My commission expires: 11-18-2019

4218205

INTERE
JUL 25 2018
BY: RAM

EXHIBIT A

County: Graham

State: AZ

| <u>BLM Serial #</u> | <u>Claim Name</u> | <u>Original Recording</u> | | <u>Amended Recording</u> | | <u>Location</u> |
|---------------------|-------------------|---------------------------|---------------|--------------------------|---------------|-----------------|
| | | <u>Recording #</u> | <u>Page #</u> | <u>Recording #</u> | <u>Page #</u> | |
| AMC 367340 | MAC 119 | 2005-05666 | | | | SEC18-T03S-R23E |
| AMC 367341 | MAC 121 | 2005-05667 | | | | SEC18-T03S-R23E |
| AMC 367342 | MAC 122 | 2005-05668 | | | | SEC18-T03S-R23E |
| AMC 367343 | MAC 123 | 2005-05669 | | | | SEC18-T03S-R23E |
| AMC 367344 | MAC 124 | 2005-05670 | | | | SEC18-T03S-R23E |
| AMC 367345 | MAC 125 | 2005-05671 | | | | SEC19-T03S-R23E |
| AMC 367346 | MAC 126 | 2005-05672 | | | | SEC19-T03S-R23E |
| AMC 367347 | MAC 127 | 2005-05673 | | | | SEC19-T03S-R23E |
| AMC 367348 | MAC 128 | 2005-05674 | | | | SEC19-T03S-R23E |
| AMC 367349 | MAC 129 | 2005-05675 | | | | SEC19-T03S-R23E |
| AMC 367350 | MAC 130 | 2005-05676 | | | | SEC19-T03S-R23E |
| AMC 367351 | MAC 131 | 2005-05677 | | | | SEC19-T03S-R23E |
| AMC 367352 | MAC 132 | 2005-05678 | | | | SEC19-T03S-R23E |
| AMC 367353 | MAC 167 | 2005-05679 | | | | SEC17-T03S-R23E |
| AMC 367354 | MAC 169 | 2005-05680 | | | | SEC17-T03S-R23E |
| AMC 367355 | MAC 171 | 2005-05681 | | | | SEC20-T03S-R23E |
| AMC 367356 | MAC 173 | 2005-05682 | | | | SEC20-T03S-R23E |
| AMC 367357 | MAC 175 | 2005-05683 | | | | SEC20-T03S-R23E |
| AMC 367358 | MAC 177 | 2005-05684 | | | | SEC20-T03S-R23E |
| AMC 385241 | MAC 120 | 2007-06245 | | | | SEC18-T03S-R23E |
| AMC 385242 | MAC 133 | 2007-06246 | | | | SEC19-T03S-R23E |
| AMC 385243 | MAC 134 | 2007-06247 | | | | SEC19-T03S-R23E |
| AMC 385244 | MAC 135 | 2007-06248 | | | | SEC19-T03S-R23E |
| AMC 385245 | MAC 136 | 2007-06249 | | | | SEC19-T03S-R23E |
| AMC 385246 | MAC 137 | 2007-06250 | | | | SEC19-T03S-R23E |
| AMC 385247 | MAC 138 | 2007-06251 | | | | SEC19-T03S-R23E |
| AMC 385248 | MAC 139 | 2007-06252 | | | | SEC19-T03S-R23E |
| AMC 385249 | MAC 140 | 2007-06253 | | | | SEC19-T03S-R23E |
| AMC 385250 | MAC 141 | 2007-06254 | | | | SEC19-T03S-R23E |
| AMC 385251 | MAC 142 | 2007-06255 | | | | SEC19-T03S-R23E |
| AMC 385252 | MAC 143 | 2007-06256 | | | | SEC30-T03S-R23E |
| AMC 385253 | MAC 144 | 2007-06257 | | | | SEC30-T03S-R23E |
| AMC 385254 | MAC 145 | 2007-06258 | | | | SEC30-T03S-R23E |
| AMC 385255 | MAC 146 | 2007-06259 | | | | SEC30-T03S-R23E |
| AMC 385256 | MAC 147 | 2007-06260 | | | | SEC30-T03S-R23E |
| AMC 385257 | MAC 148 | 2007-06261 | | | | SEC30-T03S-R23E |
| AMC 385269 | MAC 164 | 2007-06273 | | | | SEC17-T03S-R23E |
| AMC 385270 | MAC 165 | 2007-06274 | | | | SEC17-T03S-R23E |

Date: 3/19/2018

Page 1

RECEIVED
BLM AZ STATE OFFICE
2018 JUL 24 9 24 AM PHOENIX, ARIZONA

EXHIBIT A

County: Graham

State: AZ

| <u>BLM Serial #</u> | <u>Claim Name</u> | <u>Original Recording</u> | | <u>Amended Recording</u> | | <u>Location</u> |
|---------------------|-------------------|---------------------------|---------------|--------------------------|---------------|-----------------|
| | | <u>Recording #</u> | <u>Page #</u> | <u>Recording #</u> | <u>Page #</u> | |
| AMC 385271 | MAC 166 | 2007-06275 | | | | SEC17-T03S-R23E |
| AMC 385272 | MAC 168 | 2007-06276 | | | | SEC17-T03S-R23E |
| AMC 385273 | MAC 170 | 2007-06277 | | | | SEC17-T03S-R23E |
| AMC 385274 | MAC 172 | 2007-06278 | | | | SEC20-T03S-R23E |
| AMC 385275 | MAC 174 | 2007-06279 | | | | SEC20-T03S-R23E |
| AMC 385276 | MAC 176 | 2007-06280 | | | | SEC20-T03S-R23E |
| AMC 385277 | MAC 178 | 2007-06281 | | | | SEC20-T03S-R23E |
| AMC 385278 | MAC 179 | 2007-06282 | | | | SEC20-T03S-R23E |
| AMC 385279 | MAC 180 | 2007-06283 | | | | SEC20-T03S-R23E |
| AMC 385280 | MAC 181 | 2007-06284 | | | | SEC20-T03S-R23E |
| AMC 385281 | MAC 182 | 2007-06285 | | | | SEC20-T03S-R23E |
| AMC 385282 | MAC 183 | 2007-06286 | | | | SEC20-T03S-R23E |
| AMC 385283 | MAC 184 | 2007-06287 | | | | SEC20-T03S-R23E |
| AMC 385284 | MAC 185 | 2007-06288 | | | | SEC20-T03S-R23E |
| AMC 385285 | MAC 186 | 2007-06289 | | | | SEC20-T03S-R23E |
| AMC 385286 | MAC 187 | 2007-06290 | | | | SEC20-T03S-R23E |
| AMC 385287 | MAC 188 | 2007-06291 | | | | SEC20-T03S-R23E |
| AMC 385288 | MAC 189 | 2007-06292 | | | | SEC29-T03S-R23E |
| AMC 385289 | MAC 190 | 2007-06293 | | | | SEC29-T03S-R23E |
| AMC 385290 | MAC 191 | 2007-06294 | | | | SEC29-T03S-R23E |
| AMC 385291 | MAC 192 | 2007-06295 | | | | SEC29-T03S-R23E |
| AMC 385292 | MAC 193 | 2007-06296 | | 2008-01581 | | SEC29-T03S-R23E |
| AMC 385293 | MAC 194 | 2007-06297 | | | | SEC29-T03S-R23E |
| AMC 385294 | MAC 195 | 2007-06298 | | | | SEC29-T03S-R23E |
| AMC 385295 | MAC 196 | 2007-06299 | | | | SEC29-T03S-R23E |
| AMC 385296 | MAC 197 | 2007-06300 | | | | SEC29-T03S-R23E |
| AMC 385297 | MAC 198 | 2007-06301 | | | | SEC29-T03S-R23E |
| AMC 385308 | MAC 217 | 2007-06312 | | | | SEC16-T03S-R23E |
| AMC 385309 | MAC 218 | 2007-06313 | | | | SEC16-T03S-R23E |
| AMC 385310 | MAC 219 | 2007-06314 | | | | SEC16-T03S-R23E |
| AMC 385311 | MAC 220 | 2007-06315 | | | | SEC16-T03S-R23E |
| AMC 385312 | MAC 221 | 2007-06316 | | | | SEC16-T03S-R23E |
| AMC 385313 | MAC 222 | 2007-06317 | | | | SEC16-T03S-R23E |
| AMC 385314 | MAC 223 | 2007-06318 | | | | SEC16-T03S-R23E |
| AMC 385315 | MAC 224 | 2007-06319 | | | | SEC16-T03S-R23E |
| AMC 385316 | MAC 225 | 2007-06320 | | | | SEC21-T03S-R23E |
| AMC 385317 | MAC 226 | 2007-06321 | | | | SEC21-T03S-R23E |
| AMC 385318 | MAC 227 | 2007-06322 | | | | SEC21-T03S-R23E |

Date: 3/19/2018

Page 2

RECEIVED
BLM AZ STATE OFFICE
2018 JUL 24 9:27 AM

EXHIBIT A

County: Graham

State: AZ

| BLM Serial # | Claim Name | Original Recording | | Amended Recording | | Location |
|--------------|------------|--------------------|--------|-------------------|--------|-----------------|
| | | Recording # | Page # | Recording # | Page # | |
| AMC 385319 | MAC 228 | 2007-06323 | | | | SEC21-T03S-R23E |
| AMC 385320 | MAC 229 | 2007-06324 | | | | SEC21-T03S-R23E |
| AMC 385321 | MAC 230 | 2007-06325 | | | | SEC21-T03S-R23E |
| AMC 385322 | MAC 231 | 2007-06326 | | | | SEC21-T03S-R23E |
| AMC 385323 | MAC 232 | 2007-06327 | | | | SEC21-T03S-R23E |
| AMC 385324 | MAC 233 | 2007-06328 | | | | SEC21-T03S-R23E |
| AMC 385325 | MAC 234 | 2007-06329 | | | | SEC21-T03S-R23E |
| AMC 385326 | MAC 235 | 2007-06330 | | | | SEC21-T03S-R23E |
| AMC 385327 | MAC 236 | 2007-06331 | | | | SEC21-T03S-R23E |
| AMC 385328 | MAC 237 | 2007-06332 | | | | SEC21-T03S-R23E |
| AMC 385329 | MAC 238 | 2007-06333 | | | | SEC21-T03S-R23E |
| AMC 385330 | MAC 239 | 2007-06334 | | | | SEC21-T03S-R23E |
| AMC 385331 | MAC 240 | 2007-06335 | | | | SEC21-T03S-R23E |
| AMC 385332 | MAC 241 | 2007-06336 | | | | SEC21-T03S-R23E |
| AMC 385333 | MAC 242 | 2007-06337 | | | | SEC21-T03S-R23E |
| AMC 385334 | MAC 243 | 2007-06338 | | | | SEC28-T03S-R23E |
| AMC 385335 | MAC 244 | 2007-06339 | | | | SEC28-T03S-R23E |
| AMC 385336 | MAC 245 | 2007-06340 | | | | SEC28-T03S-R23E |
| AMC 385337 | MAC 246 | 2007-06341 | | | | SEC28-T03S-R23E |
| AMC 385338 | MAC 247 | 2007-06342 | | | | SEC28-T03S-R23E |
| AMC 385339 | MAC 248 | 2007-06343 | | | | SEC28-T03S-R23E |
| AMC 385340 | MAC 249 | 2007-06344 | | | | SEC28-T03S-R23E |
| AMC 385341 | MAC 250 | 2007-06345 | | | | SEC28-T03S-R23E |
| AMC 385342 | MAC 251 | 2007-06346 | | | | SEC28-T03S-R23E |
| AMC 385343 | MAC 252 | 2007-06347 | | | | SEC28-T03S-R23E |
| AMC 385349 | MAC 271 | 2007-06353 | | | | SEC16-T03S-R23E |
| AMC 385350 | MAC 273 | 2007-06354 | | | | SEC16-T03S-R23E |
| AMC 385351 | MAC 275 | 2007-06355 | | | | SEC16-T03S-R23E |
| AMC 385352 | MAC 277 | 2007-06356 | | | | SEC16-T03S-R23E |
| AMC 385353 | MAC 279 | 2007-06357 | | | | SEC21-T03S-R23E |
| AMC 385354 | MAC 281 | 2007-06358 | | | | SEC21-T03S-R23E |
| AMC 385355 | MAC 283 | 2007-06359 | | | | SEC21-T03S-R23E |
| AMC 385356 | MAC 285 | 2007-06360 | | | | SEC21-T03S-R23E |
| AMC 385357 | MAC 287 | 2007-06361 | | | | SEC21-T03S-R23E |
| AMC 385358 | MAC 289 | 2007-06362 | | | | SEC21-T03S-R23E |
| AMC 385359 | MAC 291 | 2007-06363 | | | | SEC21-T03S-R23E |
| AMC 385360 | MAC 293 | 2007-06364 | | | | SEC21-T03S-R23E |
| AMC 385361 | MAC 295 | 2007-06365 | | | | SEC21-T03S-R23E |

Date: 3/19/2018

Page 3

RECEIVED
 PHOENIX, ARIZONA
 JUL 24 9:24 AM '18
 AZ STATE OFFICE

EXHIBIT A

County: Graham

State: AZ

| BLM Serial # | Claim Name | Original Recording | | Amended Recording | | Location |
|----------------------|------------|--------------------|--------|-------------------|--------|-----------------|
| | | Recording # | Page # | Recording # | Page # | |
| AMC 385362 | MAC 297 | 2007-06366 | | | | SEC28-T03S-R23E |
| AMC 385363 | MAC 299 | 2007-06367 | | | | SEC28-T03S-R23E |
| AMC 385364 | MAC 301 | 2007-06368 | | | | SEC28-T03S-R23E |
| AMC 385365 | MAC 303 | 2007-06369 | | | | SEC28-T03S-R23E |
| AMC 385366 | MAC 305 | 2007-06370 | | | | SEC28-T03S-R23E |
| AMC 385376 | MAC 445 | 2007-06380 | | | | SEC30-T03S-R23E |
| AMC 385377 | MAC 446 | 2007-06381 | | | | SEC30-T03S-R23E |
| AMC 385378 | MAC 447 | 2007-06382 | | | | SEC30-T03S-R23E |
| AMC 385379 | MAC 448 | 2007-06383 | | | | SEC30-T03S-R23E |
| AMC 391902 | MAC 457 | 2008-03577 | | | | SEC30-T03S-R23E |
| AMC 391903 | MAC 458 | 2008-03578 | | | | SEC30-T03S-R23E |
| AMC 391904 | MAC 459 | 2008-03579 | | | | SEC30-T03S-R23E |
| AMC 391905 | MAC 460 | 2008-03580 | | | | SEC30-T03S-R23E |
| AMC 391906 | MAC 461 | 2008-03581 | | | | SEC30-T03S-R23E |
| AMC 391907 | MAC 462 | 2008-03582 | | | | SEC30-T03S-R23E |
| AMC 391908 | MAC 463 | 2008-03583 | | | | SEC30-T03S-R23E |
| AMC 391909 | MAC 464 | 2008-03584 | | | | SEC30-T03S-R23E |
| AMC 391910 | MAC 465 | 2008-03585 | | | | SEC29-T03S-R23E |
| AMC 391911 | MAC 466 | 2008-03586 | | | | SEC29-T03S-R23E |
| AMC 391912 | MAC 467 | 2008-03587 | | | | SEC29-T03S-R23E |
| AMC 391913 | MAC 468 | 2008-03588 | | | | SEC29-T03S-R23E |
| AMC 391914 | MAC 469 | 2008-03589 | | | | SEC29-T03S-R23E |
| AMC 391915 | MAC 470 | 2008-03590 | | | | SEC29-T03S-R23E |
| AMC 391916 | MAC 471 | 2008-03591 | | | | SEC29-T03S-R23E |
| AMC 391917 | MAC 472 | 2008-03592 | | | | SEC29-T03S-R23E |
| No. Of Claims | 139 | | | | | |

PHOENIX, ARIZONA

2018 JUL 24 A 9: 24

Date: 3/19/2018

RECEIVED
AZ STATE OFFICE

Page 4

United States Department of the Interior
Bureau of Land Management
 DIV OF LANDS, MINRLS & ENERGY
 ONE N CENTRAL AVE
 PHOENIX, AZ 85004 -4427
 Phone: 602-417-9200

Receipt

No: 4218205

| | |
|--|--|
| Transaction #: 4333363 | |
| Date of Transaction: 07/24/2018 | |
| CUSTOMER: | |
| | FREEPORT MCMORAN INC 333 N CENTRAL AVE PHOENIX, AZ 85004-2121 US |

| LINE # | QTY | DESCRIPTION | REMARKS | UNIT PRICE | TOTAL |
|---------------|------|--|-------------------|------------|--------------------|
| 1 | 1.00 | LOCATABLE MINERALS / MINING CLAIMS- NOT NEW-UNADJUD, ONE AUTH NO. ONLY / MINING CLAIM MONEY RECEIVED CASES: AMC367340/\$21545.00 | MAINT 2019/139 | - n/a - | 21545.00 |
| TOTAL: | | | | | \$21,545.00 |

| PAYMENT INFORMATION | | | |
|---------------------|-----------|---|----------------------|
| 1 | AMOUNT: | 21545.00 | POSTMARKED: N/A |
| | TYPE: | CHECK | RECEIVED: 07/24/2018 |
| | CHECK NO: | 0000901004 | |
| | NAME: | FREEPORT MCMORAN INC 333 N CENTRAL AVE PHOENIX AZ 85004-2121 US | |

| |
|----------------|
| REMARKS |
| |

This receipt was generated by the automated BLM Collections and Billing System and is a paper representation of a portion of the official electronic record contained therein.

367287
385188
391894

May 9, 2017

After recording, return to:
Freeport-McMoRan Inc.
Attn: C. Loder
333 North Central Avenue
Phoenix, AZ 85004

Bureau of Land Management
Department of the Interior
One N. Central Avenue
Phoenix, AZ 85004


2017

**NOTICE OF INTENT TO HOLD MINING CLAIMS AND PAYMENT OF BLM
MAINTENANCE FEE**

Re: Payment of Annual Claim Maintenance Fee

Dear Sir or Madam:

This will serve as notice that Freeport-McMoRan Mineral Properties Inc., whose address for purpose of this filing is Land and Water Department, 333 North Central Ave., Phoenix, Arizona 85004, intends to hold the mining claims and/or mill sites described on Exhibit A attached hereto for the assessment year ending at 12 o'clock, noon, on September 1, 2018 by payment of the annual maintenance fee of \$155 per claim or site. Payment of such amount is made herewith for such assessment year for each of the claims and sites, the name, and BLM serial number with the book and page or index number of recording of the location notice in the official records of Graham County, Arizona, of which, is set forth on Exhibit A attached hereto and by this reference incorporated herein.





Carolyn Loder for
Freeport-McMoRan Mineral Properties Inc.

RECEIVED
BLM AZ STATE OFFICE
2017 MAY 10 A 11:52
PHOENIX, ARIZONA

State of Arizona)
) ss.
County of Maricopa)

The foregoing instrument was acknowledged before me on May 9th, 2017, by Carolyn Loder, on behalf of Freeport-McMoRan Mineral Properties Inc.
(Seal)

 **STEPHANIE D. TURTON**
Notary Public - State of Arizona
MARICOPA COUNTY
My Commission Expires Nov. 18, 2019



Notary Public
My commission expires: 11-18-2019

ENTERED
MAY 11 2017
BY: R. Han

EXHIBIT A

County: Graham

State: AZ

| <u>BLM Serial #</u> | <u>Claim Name</u> | <u>Original Recording</u> | | <u>Amended Recording</u> | | <u>Location</u> |
|---------------------|-------------------|---------------------------|---------------|--------------------------|---------------|-----------------|
| | | <u>Recording #</u> | <u>Page #</u> | <u>Recording #</u> | <u>Page #</u> | |
| AMC 367340 7 | MAC 119 | 2005-05666 | | | | SEC18-T03S-R23E |
| AMC 367341 | MAC 121 | 2005-05667 | | | | SEC18-T03S-R23E |
| AMC 367342 | MAC 122 | 2005-05668 | | | | SEC18-T03S-R23E |
| AMC 367343 | MAC 123 | 2005-05669 | | | | SEC18-T03S-R23E |
| AMC 367344 | MAC 124 | 2005-05670 | | | | SEC18-T03S-R23E |
| AMC 367345 | MAC 125 | 2005-05671 | | | | SEC19-T03S-R23E |
| AMC 367346 | MAC 126 | 2005-05672 | | | | SEC19-T03S-R23E |
| AMC 367347 | MAC 127 | 2005-05673 | | | | SEC19-T03S-R23E |
| AMC 367348 | MAC 128 | 2005-05674 | | | | SEC19-T03S-R23E |
| AMC 367349 | MAC 129 | 2005-05675 | | | | SEC19-T03S-R23E |
| AMC 367350 | MAC 130 | 2005-05676 | | | | SEC19-T03S-R23E |
| AMC 367351 | MAC 131 | 2005-05677 | | | | SEC19-T03S-R23E |
| AMC 367352 | MAC 132 | 2005-05678 | | | | SEC19-T03S-R23E |
| AMC 367353 | MAC 167 | 2005-05679 | | | | SEC17-T03S-R23E |
| AMC 367354 | MAC 169 | 2005-05680 | | | | SEC17-T03S-R23E |
| AMC 367355 | MAC 171 | 2005-05681 | | | | SEC20-T03S-R23E |
| AMC 367356 | MAC 173 | 2005-05682 | | | | SEC20-T03S-R23E |
| AMC 367357 | MAC 175 | 2005-05683 | | | | SEC20-T03S-R23E |
| AMC 367358) | MAC 177 | 2005-05684 | | | | SEC20-T03S-R23E |
| AMC 385241 7 | MAC 120 | 2007-06245 | | | | SEC18-T03S-R23E |
| AMC 385242 | MAC 133 | 2007-06246 | | | | SEC19-T03S-R23E |
| AMC 385243 | MAC 134 | 2007-06247 | | | | SEC19-T03S-R23E |
| AMC 385244 | MAC 135 | 2007-06248 | | | | SEC19-T03S-R23E |
| AMC 385245 | MAC 136 | 2007-06249 | | | | SEC19-T03S-R23E |
| AMC 385246 | MAC 137 | 2007-06250 | | | | SEC19-T03S-R23E |
| AMC 385247 | MAC 138 | 2007-06251 | | | | SEC19-T03S-R23E |
| AMC 385248 | MAC 139 | 2007-06252 | | | | SEC19-T03S-R23E |
| AMC 385249 | MAC 140 | 2007-06253 | | | | SEC19-T03S-R23E |
| AMC 385250 | MAC 141 | 2007-06254 | | | | SEC19-T03S-R23E |
| AMC 385251 | MAC 142 | 2007-06255 | | | | SEC19-T03S-R23E |
| AMC 385252 | MAC 143 | 2007-06256 | | | | SEC30-T03S-R23E |
| AMC 385253 | MAC 144 | 2007-06257 | | | | SEC30-T03S-R23E |
| AMC 385254 | MAC 145 | 2007-06258 | | | | SEC30-T03S-R23E |
| AMC 385255 | MAC 146 | 2007-06259 | | | | SEC30-T03S-R23E |
| AMC 385256 | MAC 147 | 2007-06260 | | | | SEC30-T03S-R23E |
| AMC 385257) | MAC 148 | 2007-06261 | | | | SEC30-T03S-R23E |
| AMC 385269 7 | MAC 164 | 2007-06273 | | | | SEC17-T03S-R23E |
| AMC 385270) | MAC 165 | 2007-06274 | | | | SEC17-T03S-R23E |

Date: 2/13/2017

RECEIVED
 STATE OF ARIZONA
 DEPARTMENT OF LAND
 AND WATER
 PHOENIX, ARIZONA

EXHIBIT A

County: Graham

State: AZ

| <u>BLM Serial #</u> | <u>Claim Name</u> | <u>Original Recording</u> | | <u>Amended Recording</u> | | <u>Location</u> |
|---------------------|-------------------|---------------------------|---------------|--------------------------|---------------|-----------------|
| | | <u>Recording #</u> | <u>Page #</u> | <u>Recording #</u> | <u>Page #</u> | |
| AMC 385271 | MAC 166 | 2007-06275 | | | | SEC17-T03S-R23E |
| AMC 385272 | MAC 168 | 2007-06276 | | | | SEC17-T03S-R23E |
| AMC 385273 | MAC 170 | 2007-06277 | | | | SEC17-T03S-R23E |
| AMC 385274 | MAC 172 | 2007-06278 | | | | SEC20-T03S-R23E |
| AMC 385275 | MAC 174 | 2007-06279 | | | | SEC20-T03S-R23E |
| AMC 385276 | MAC 176 | 2007-06280 | | | | SEC20-T03S-R23E |
| AMC 385277 | MAC 178 | 2007-06281 | | | | SEC20-T03S-R23E |
| AMC 385278 | MAC 179 | 2007-06282 | | | | SEC20-T03S-R23E |
| AMC 385279 | MAC 180 | 2007-06283 | | | | SEC20-T03S-R23E |
| AMC 385280 | MAC 181 | 2007-06284 | | | | SEC20-T03S-R23E |
| AMC 385281 | MAC 182 | 2007-06285 | | | | SEC20-T03S-R23E |
| AMC 385282 | MAC 183 | 2007-06286 | | | | SEC20-T03S-R23E |
| AMC 385283 | MAC 184 | 2007-06287 | | | | SEC20-T03S-R23E |
| AMC 385284 | MAC 185 | 2007-06288 | | | | SEC20-T03S-R23E |
| AMC 385285 | MAC 186 | 2007-06289 | | | | SEC20-T03S-R23E |
| AMC 385286 | MAC 187 | 2007-06290 | | | | SEC20-T03S-R23E |
| AMC 385287 | MAC 188 | 2007-06291 | | | | SEC20-T03S-R23E |
| AMC 385288 | MAC 189 | 2007-06292 | | | | SEC29-T03S-R23E |
| AMC 385289 | MAC 190 | 2007-06293 | | | | SEC29-T03S-R23E |
| AMC 385290 | MAC 191 | 2007-06294 | | | | SEC29-T03S-R23E |
| AMC 385291 | MAC 192 | 2007-06295 | | | | SEC29-T03S-R23E |
| AMC 385292 | MAC 193 | 2007-06296 | | | 2008-01581 | SEC29-T03S-R23E |
| AMC 385293 | MAC 194 | 2007-06297 | | | | SEC29-T03S-R23E |
| AMC 385294 | MAC 195 | 2007-06298 | | | | SEC29-T03S-R23E |
| AMC 385295 | MAC 196 | 2007-06299 | | | | SEC29-T03S-R23E |
| AMC 385296 | MAC 197 | 2007-06300 | | | | SEC29-T03S-R23E |
| AMC 385297 | MAC 198 | 2007-06301 | | | | SEC29-T03S-R23E |
| AMC 385308 | MAC 217 | 2007-06312 | | | | SEC16-T03S-R23E |
| AMC 385309 | MAC 218 | 2007-06313 | | | | SEC16-T03S-R23E |
| AMC 385310 | MAC 219 | 2007-06314 | | | | SEC16-T03S-R23E |
| AMC 385311 | MAC 220 | 2007-06315 | | | | SEC16-T03S-R23E |
| AMC 385312 | MAC 221 | 2007-06316 | | | | SEC16-T03S-R23E |
| AMC 385313 | MAC 222 | 2007-06317 | | | | SEC16-T03S-R23E |
| AMC 385314 | MAC 223 | 2007-06318 | | | | SEC16-T03S-R23E |
| AMC 385315 | MAC 224 | 2007-06319 | | | | SEC16-T03S-R23E |
| AMC 385316 | MAC 225 | 2007-06320 | | | | SEC21-T03S-R23E |
| AMC 385317 | MAC 226 | 2007-06321 | | | | SEC21-T03S-R23E |
| AMC 385318 | MAC 227 | 2007-06322 | | | | SEC21-T03S-R23E |

Date: 2/13/2017

RECEIVED
FEB 17 2017
BLM

EXHIBIT A

County: Graham

State: AZ

| <u>BLM Serial #</u> | <u>Claim Name</u> | <u>Original Recording</u> | | <u>Amended Recording</u> | | <u>Location</u> |
|---------------------|-------------------|---------------------------|---------------|--------------------------|---------------|-----------------|
| | | <u>Recording #</u> | <u>Page #</u> | <u>Recording #</u> | <u>Page #</u> | |
| AMC 385319 | MAC 228 | 2007-06323 | | | | SEC21-T03S-R23E |
| AMC 385320 | MAC 229 | 2007-06324 | | | | SEC21-T03S-R23E |
| AMC 385321 | MAC 230 | 2007-06325 | | | | SEC21-T03S-R23E |
| AMC 385322 | MAC 231 | 2007-06326 | | | | SEC21-T03S-R23E |
| AMC 385323 | MAC 232 | 2007-06327 | | | | SEC21-T03S-R23E |
| AMC 385324 | MAC 233 | 2007-06328 | | | | SEC21-T03S-R23E |
| AMC 385325 | MAC 234 | 2007-06329 | | | | SEC21-T03S-R23E |
| AMC 385326 | MAC 235 | 2007-06330 | | | | SEC21-T03S-R23E |
| AMC 385327 | MAC 236 | 2007-06331 | | | | SEC21-T03S-R23E |
| AMC 385328 | MAC 237 | 2007-06332 | | | | SEC21-T03S-R23E |
| AMC 385329 | MAC 238 | 2007-06333 | | | | SEC21-T03S-R23E |
| AMC 385330 | MAC 239 | 2007-06334 | | | | SEC21-T03S-R23E |
| AMC 385331 | MAC 240 | 2007-06335 | | | | SEC21-T03S-R23E |
| AMC 385332 | MAC 241 | 2007-06336 | | | | SEC21-T03S-R23E |
| AMC 385333 | MAC 242 | 2007-06337 | | | | SEC21-T03S-R23E |
| AMC 385334 | MAC 243 | 2007-06338 | | | | SEC28-T03S-R23E |
| AMC 385335 | MAC 244 | 2007-06339 | | | | SEC28-T03S-R23E |
| AMC 385336 | MAC 245 | 2007-06340 | | | | SEC28-T03S-R23E |
| AMC 385337 | MAC 246 | 2007-06341 | | | | SEC28-T03S-R23E |
| AMC 385338 | MAC 247 | 2007-06342 | | | | SEC28-T03S-R23E |
| AMC 385339 | MAC 248 | 2007-06343 | | | | SEC28-T03S-R23E |
| AMC 385340 | MAC 249 | 2007-06344 | | | | SEC28-T03S-R23E |
| AMC 385341 | MAC 250 | 2007-06345 | | | | SEC28-T03S-R23E |
| AMC 385342 | MAC 251 | 2007-06346 | | | | SEC28-T03S-R23E |
| AMC 385343 | MAC 252 | 2007-06347 | | | | SEC28-T03S-R23E |
| AMC 385349 | MAC 271 | 2007-06353 | | | | SEC16-T03S-R23E |
| AMC 385350 | MAC 273 | 2007-06354 | | | | SEC16-T03S-R23E |
| AMC 385351 | MAC 275 | 2007-06355 | | | | SEC16-T03S-R23E |
| AMC 385352 | MAC 277 | 2007-06356 | | | | SEC16-T03S-R23E |
| AMC 385353 | MAC 279 | 2007-06357 | | | | SEC21-T03S-R23E |
| AMC 385354 | MAC 281 | 2007-06358 | | | | SEC21-T03S-R23E |
| AMC 385355 | MAC 283 | 2007-06359 | | | | SEC21-T03S-R23E |
| AMC 385356 | MAC 285 | 2007-06360 | | | | SEC21-T03S-R23E |
| AMC 385357 | MAC 287 | 2007-06361 | | | | SEC21-T03S-R23E |
| AMC 385358 | MAC 289 | 2007-06362 | | | | SEC21-T03S-R23E |
| AMC 385359 | MAC 291 | 2007-06363 | | | | SEC21-T03S-R23E |
| AMC 385360 | MAC 293 | 2007-06364 | | | | SEC21-T03S-R23E |
| AMC 385361 | MAC 295 | 2007-06365 | | | | SEC21-T03S-R23E |

Date: 2/13/2017

Page 3

RECEIVED
STANLEY
FEB 15 2017

EXHIBIT A

County: Graham

State: AZ

| <u>BLM Serial #</u> | <u>Claim Name</u> | <u>Original Recording</u> | | <u>Amended Recording</u> | | <u>Location</u> |
|----------------------|-------------------|---------------------------|---------------|--------------------------|---------------|-----------------|
| | | <u>Recording #</u> | <u>Page #</u> | <u>Recording #</u> | <u>Page #</u> | |
| AMC 385362 | MAC 297 | 2007-06366 | | | | SEC28-T03S-R23E |
| AMC 385363 | MAC 299 | 2007-06367 | | | | SEC28-T03S-R23E |
| AMC 385364 | MAC 301 | 2007-06368 | | | | SEC28-T03S-R23E |
| AMC 385365 | MAC 303 | 2007-06369 | | | | SEC28-T03S-R23E |
| AMC 385366 | MAC 305 | 2007-06370 | | | | SEC28-T03S-R23E |
| AMC 385376 | MAC 445 | 2007-06380 | | | | SEC30-T03S-R23E |
| AMC 385377 | MAC 446 | 2007-06381 | | | | SEC30-T03S-R23E |
| AMC 385378 | MAC 447 | 2007-06382 | | | | SEC30-T03S-R23E |
| AMC 385379 | MAC 448 | 2007-06383 | | | | SEC30-T03S-R23E |
| AMC 391902 | MAC 457 | 2008-03577 | | | | SEC30-T03S-R23E |
| AMC 391903 | MAC 458 | 2008-03578 | | | | SEC30-T03S-R23E |
| AMC 391904 | MAC 459 | 2008-03579 | | | | SEC30-T03S-R23E |
| AMC 391905 | MAC 460 | 2008-03580 | | | | SEC30-T03S-R23E |
| AMC 391906 | MAC 461 | 2008-03581 | | | | SEC30-T03S-R23E |
| AMC 391907 | MAC 462 | 2008-03582 | | | | SEC30-T03S-R23E |
| AMC 391908 | MAC 463 | 2008-03583 | | | | SEC30-T03S-R23E |
| AMC 391909 | MAC 464 | 2008-03584 | | | | SEC30-T03S-R23E |
| AMC 391910 | MAC 465 | 2008-03585 | | | | SEC29-T03S-R23E |
| AMC 391911 | MAC 466 | 2008-03586 | | | | SEC29-T03S-R23E |
| AMC 391912 | MAC 467 | 2008-03587 | | | | SEC29-T03S-R23E |
| AMC 391913 | MAC 468 | 2008-03588 | | | | SEC29-T03S-R23E |
| AMC 391914 | MAC 469 | 2008-03589 | | | | SEC29-T03S-R23E |
| AMC 391915 | MAC 470 | 2008-03590 | | | | SEC29-T03S-R23E |
| AMC 391916 | MAC 471 | 2008-03591 | | | | SEC29-T03S-R23E |
| AMC 391917 | MAC 472 | 2008-03592 | | | | SEC29-T03S-R23E |
| No. Of Claims | 139 | | | | | |

RECEIVED
BLM AZ STATE OFFICE
2017 MAY 10 A 11:53
PHOENIX, ARIZONA

United States Department of the Interior
Bureau of Land Management
 DIV OF LANDS, MINRLS & ENERGY
 ONE N CENTRAL AVE
 PHOENIX, AZ 85004 -4427
 Phone: 602-417-9200

Receipt

No: 3833581

| | |
|---|--|
| Transaction #: 3941870 | |
| Date of Transaction: 05/10/2017 | |
| CUSTOMER: | |
| FREEPORT MCMORAN MINERAL PROPERTIES INC 333 N CENTRAL AVE PHOENIX, AZ 85004-2121 US | |

| LINE # | QTY | DESCRIPTION | REMARKS | UNIT PRICE | TOTAL |
|---------------|------|--|-------------------|------------|--------------------|
| 1 | 1.00 | LOCATABLE MINERALS / MINING CLAIMS- NOT NEW-UNADJUD, ONE AUTH NO. ONLY / MINING CLAIM MONEY RECEIVED CASES: AMC367340/\$21545.00 | 2018 MAINT/139 | - n/a - | 21545.00 |
| TOTAL: | | | | | \$21,545.00 |

| PAYMENT INFORMATION | | | | | |
|---------------------|-----------|--|-------------|------------|--|
| 1 | AMOUNT: | 21545.00 | POSTMARKED: | N/A | |
| | TYPE: | CHECK | RECEIVED: | 05/10/2017 | |
| | CHECK NO: | 0000876483 | | | |
| | NAME: | FREEPORT MCMORAN MINERAL PROPERTIES INC 333 N CENTRAL AVE PHOENIX AZ 85004-2121 US | | | |

| |
|---------|
| REMARKS |
| |

This receipt was generated by the automated BLM Collections and Billing System and is a paper representation of a portion of the official electronic record contained therein.

367287

385188

391894

August 9, 2016

After recording, return to:
Freeport-McMoRan Inc.
Attn: C. Loder
333 North Central Avenue
Phoenix, AZ 85004

Bureau of Land Management
Department of the Interior
One N. Central Avenue
Phoenix, AZ 85004

2016

NOTICE OF INTENT TO HOLD MINING CLAIMS AND PAYMENT OF BLM MAINTENANCE FEE

Re: Payment of Annual Claim Maintenance Fee

Dear Sir or Madam:

This will serve as notice that Freeport-McMoRan Mineral Properties Inc., whose address for purpose of this filing is Land and Water Department, 333 North Central Ave., Phoenix, Arizona 85004, intends to hold the mining claims and/or mill sites described on Exhibit A attached hereto for the assessment year ending at 12 o'clock, noon, on September 1, 2017 by payment of the annual maintenance fee of \$155 per claim or site. Payment of such amount is made herewith for such assessment year for each of the claims and sites, the name, and BLM serial number with the book and page or index number of recording of the location notice in the official records of Graham County, Arizona, of which, is set forth on Exhibit A attached hereto and by this reference incorporated herein.

C. Loder

Carolyn Loder for
Freeport-McMoRan Mineral Properties Inc.

State of Arizona)
) ss.
County of Maricopa)

RECEIVED
DLM AZ STATE OFFICE
2016 AUG 10 A 10: 05
PHOENIX, ARIZONA

The foregoing instrument was acknowledged before me on August 9th, 2016, by Carolyn Loder, on behalf of Freeport-McMoRan Mineral Properties Inc.
(Seal)

 **STEPHANIE D. TURTON**
Notary Public - State of Arizona
MARICOPA COUNTY
My Commission Expires Nov. 18, 2019

Stephanie D. Turton

Notary Public
My commission expires: 11-18-2019

ENTERED
AUG 11 2016
BY: *RAM*

EXHIBIT A

County: Graham

State: AZ

| <u>BLM Serial #</u> | <u>Claim Name</u> | <u>Original Recording</u> | | <u>Amended Recording</u> | | <u>Location</u> |
|---------------------|-------------------|---------------------------|---------------|--------------------------|---------------|-----------------|
| | | <u>Recording #</u> | <u>Page #</u> | <u>Recording #</u> | <u>Page #</u> | |
| AMC 367340 | MAC 119 | 2005-05666 | | | | SEC18-T03S-R23E |
| AMC 367341 | MAC 121 | 2005-05667 | | | | SEC18-T03S-R23E |
| AMC 367342 | MAC 122 | 2005-05668 | | | | SEC18-T03S-R23E |
| AMC 367343 | MAC 123 | 2005-05669 | | | | SEC18-T03S-R23E |
| AMC 367344 | MAC 124 | 2005-05670 | | | | SEC18-T03S-R23E |
| AMC 367345 | MAC 125 | 2005-05671 | | | | SEC19-T03S-R23E |
| AMC 367346 | MAC 126 | 2005-05672 | | | | SEC19-T03S-R23E |
| AMC 367347 | MAC 127 | 2005-05673 | | | | SEC19-T03S-R23E |
| AMC 367348 | MAC 128 | 2005-05674 | | | | SEC19-T03S-R23E |
| AMC 367349 | MAC 129 | 2005-05675 | | | | SEC19-T03S-R23E |
| AMC 367350 | MAC 130 | 2005-05676 | | | | SEC19-T03S-R23E |
| AMC 367351 | MAC 131 | 2005-05677 | | | | SEC19-T03S-R23E |
| AMC 367352 | MAC 132 | 2005-05678 | | | | SEC19-T03S-R23E |
| AMC 367353 | MAC 167 | 2005-05679 | | | | SEC17-T03S-R23E |
| AMC 367354 | MAC 169 | 2005-05680 | | | | SEC17-T03S-R23E |
| AMC 367355 | MAC 171 | 2005-05681 | | | | SEC20-T03S-R23E |
| AMC 367356 | MAC 173 | 2005-05682 | | | | SEC20-T03S-R23E |
| AMC 367357 | MAC 175 | 2005-05683 | | | | SEC20-T03S-R23E |
| AMC 367358 | MAC 177 | 2005-05684 | | | | SEC20-T03S-R23E |
| AMC 385241 | MAC 120 | 2007-06245 | | | | SEC18-T03S-R23E |
| AMC 385242 | MAC 133 | 2007-06246 | | | | SEC19-T03S-R23E |
| AMC 385243 | MAC 134 | 2007-06247 | | | | SEC19-T03S-R23E |
| AMC 385244 | MAC 135 | 2007-06248 | | | | SEC19-T03S-R23E |
| AMC 385245 | MAC 136 | 2007-06249 | | | | SEC19-T03S-R23E |
| AMC 385246 | MAC 137 | 2007-06250 | | | | SEC19-T03S-R23E |
| AMC 385247 | MAC 138 | 2007-06251 | | | | SEC19-T03S-R23E |
| AMC 385248 | MAC 139 | 2007-06252 | | | | SEC19-T03S-R23E |
| AMC 385249 | MAC 140 | 2007-06253 | | | | SEC19-T03S-R23E |
| AMC 385250 | MAC 141 | 2007-06254 | | | | SEC19-T03S-R23E |
| AMC 385251 | MAC 142 | 2007-06255 | | | | SEC19-T03S-R23E |
| AMC 385252 | MAC 143 | 2007-06256 | | | | SEC30-T03S-R23E |
| AMC 385253 | MAC 144 | 2007-06257 | | | | SEC30-T03S-R23E |
| AMC 385254 | MAC 145 | 2007-06258 | | | | SEC30-T03S-R23E |
| AMC 385255 | MAC 146 | 2007-06259 | | | | SEC30-T03S-R23E |
| AMC 385256 | MAC 147 | 2007-06260 | | | | SEC30-T03S-R23E |
| AMC 385257 | MAC 148 | 2007-06261 | | | | SEC30-T03S-R23E |
| AMC 385269 | MAC 164 | 2007-06273 | | | | SEC17-T03S-R23E |
| AMC 385270 | MAC 165 | 2007-06274 | | | | SEC17-T03S-R23E |

Date: 6/10/2016

PHOENIX, ARIZONA

2016 AUG 10 10:05

RECEIVED
BLM AZ STATE OFFICE

EXHIBIT A

County: Graham

State: AZ

| BLM Serial # | Claim Name | Original Recording | | Amended Recording | | Location |
|--------------|------------|--------------------|--------|-------------------|--------|-----------------|
| | | Recording # | Page # | Recording # | Page # | |
| AMC 385271 | MAC 166 | 2007-06275 | | | | SEC17-T03S-R23E |
| AMC 385272 | MAC 168 | 2007-06276 | | | | SEC17-T03S-R23E |
| AMC 385273 | MAC 170 | 2007-06277 | | | | SEC17-T03S-R23E |
| AMC 385274 | MAC 172 | 2007-06278 | | | | SEC20-T03S-R23E |
| AMC 385275 | MAC 174 | 2007-06279 | | | | SEC20-T03S-R23E |
| AMC 385276 | MAC 176 | 2007-06280 | | | | SEC20-T03S-R23E |
| AMC 385277 | MAC 178 | 2007-06281 | | | | SEC20-T03S-R23E |
| AMC 385278 | MAC 179 | 2007-06282 | | | | SEC20-T03S-R23E |
| AMC 385279 | MAC 180 | 2007-06283 | | | | SEC20-T03S-R23E |
| AMC 385280 | MAC 181 | 2007-06284 | | | | SEC20-T03S-R23E |
| AMC 385281 | MAC 182 | 2007-06285 | | | | SEC20-T03S-R23E |
| AMC 385282 | MAC 183 | 2007-06286 | | | | SEC20-T03S-R23E |
| AMC 385283 | MAC 184 | 2007-06287 | | | | SEC20-T03S-R23E |
| AMC 385284 | MAC 185 | 2007-06288 | | | | SEC20-T03S-R23E |
| AMC 385285 | MAC 186 | 2007-06289 | | | | SEC20-T03S-R23E |
| AMC 385286 | MAC 187 | 2007-06290 | | | | SEC20-T03S-R23E |
| AMC 385287 | MAC 188 | 2007-06291 | | | | SEC20-T03S-R23E |
| AMC 385288 | MAC 189 | 2007-06292 | | | | SEC29-T03S-R23E |
| AMC 385289 | MAC 190 | 2007-06293 | | | | SEC29-T03S-R23E |
| AMC 385290 | MAC 191 | 2007-06294 | | | | SEC29-T03S-R23E |
| AMC 385291 | MAC 192 | 2007-06295 | | | | SEC29-T03S-R23E |
| AMC 385292 | MAC 193 | 2007-06296 | | 2008-01581 | | SEC29-T03S-R23E |
| AMC 385293 | MAC 194 | 2007-06297 | | | | SEC29-T03S-R23E |
| AMC 385294 | MAC 195 | 2007-06298 | | | | SEC29-T03S-R23E |
| AMC 385295 | MAC 196 | 2007-06299 | | | | SEC29-T03S-R23E |
| AMC 385296 | MAC 197 | 2007-06300 | | | | SEC29-T03S-R23E |
| AMC 385297 | MAC 198 | 2007-06301 | | | | SEC29-T03S-R23E |
| AMC 385308 | MAC 217 | 2007-06312 | | | | SEC16-T03S-R23E |
| AMC 385309 | MAC 218 | 2007-06313 | | | | SEC16-T03S-R23E |
| AMC 385310 | MAC 219 | 2007-06314 | | | | SEC16-T03S-R23E |
| AMC 385311 | MAC 220 | 2007-06315 | | | | SEC16-T03S-R23E |
| AMC 385312 | MAC 221 | 2007-06316 | | | | SEC16-T03S-R23E |
| AMC 385313 | MAC 222 | 2007-06317 | | | | SEC16-T03S-R23E |
| AMC 385314 | MAC 223 | 2007-06318 | | | | SEC16-T03S-R23E |
| AMC 385315 | MAC 224 | 2007-06319 | | | | SEC16-T03S-R23E |
| AMC 385316 | MAC 225 | 2007-06320 | | | | SEC21-T03S-R23E |
| AMC 385317 | MAC 226 | 2007-06321 | | | | SEC21-T03S-R23E |
| AMC 385318 | MAC 227 | 2007-06322 | | | | SEC21-T03S-R23E |

Date: 6/10/2016

RECEIVED
BLM AZ STATE OFFICE
2016 AUG 10 10:05 AM
PHOENIX, ARIZONA

EXHIBIT A

County: Graham

State: AZ

| BLM Serial # | Claim Name | Original Recording | | Amended Recording | | Location |
|--------------|------------|--------------------|--------|-------------------|--------|-----------------|
| | | Recording # | Page # | Recording # | Page # | |
| AMC 385319 | MAC 228 | 2007-06323 | | | | SEC21-T03S-R23E |
| AMC 385320 | MAC 229 | 2007-06324 | | | | SEC21-T03S-R23E |
| AMC 385321 | MAC 230 | 2007-06325 | | | | SEC21-T03S-R23E |
| AMC 385322 | MAC 231 | 2007-06326 | | | | SEC21-T03S-R23E |
| AMC 385323 | MAC 232 | 2007-06327 | | | | SEC21-T03S-R23E |
| AMC 385324 | MAC 233 | 2007-06328 | | | | SEC21-T03S-R23E |
| AMC 385325 | MAC 234 | 2007-06329 | | | | SEC21-T03S-R23E |
| AMC 385326 | MAC 235 | 2007-06330 | | | | SEC21-T03S-R23E |
| AMC 385327 | MAC 236 | 2007-06331 | | | | SEC21-T03S-R23E |
| AMC 385328 | MAC 237 | 2007-06332 | | | | SEC21-T03S-R23E |
| AMC 385329 | MAC 238 | 2007-06333 | | | | SEC21-T03S-R23E |
| AMC 385330 | MAC 239 | 2007-06334 | | | | SEC21-T03S-R23E |
| AMC 385331 | MAC 240 | 2007-06335 | | | | SEC21-T03S-R23E |
| AMC 385332 | MAC 241 | 2007-06336 | | | | SEC21-T03S-R23E |
| AMC 385333 | MAC 242 | 2007-06337 | | | | SEC21-T03S-R23E |
| AMC 385334 | MAC 243 | 2007-06338 | | | | SEC28-T03S-R23E |
| AMC 385335 | MAC 244 | 2007-06339 | | | | SEC28-T03S-R23E |
| AMC 385336 | MAC 245 | 2007-06340 | | | | SEC28-T03S-R23E |
| AMC 385337 | MAC 246 | 2007-06341 | | | | SEC28-T03S-R23E |
| AMC 385338 | MAC 247 | 2007-06342 | | | | SEC28-T03S-R23E |
| AMC 385339 | MAC 248 | 2007-06343 | | | | SEC28-T03S-R23E |
| AMC 385340 | MAC 249 | 2007-06344 | | | | SEC28-T03S-R23E |
| AMC 385341 | MAC 250 | 2007-06345 | | | | SEC28-T03S-R23E |
| AMC 385342 | MAC 251 | 2007-06346 | | | | SEC28-T03S-R23E |
| AMC 385343 | MAC 252 | 2007-06347 | | | | SEC28-T03S-R23E |
| AMC 385349 | MAC 271 | 2007-06353 | | | | SEC16-T03S-R23E |
| AMC 385350 | MAC 273 | 2007-06354 | | | | SEC16-T03S-R23E |
| AMC 385351 | MAC 275 | 2007-06355 | | | | SEC16-T03S-R23E |
| AMC 385352 | MAC 277 | 2007-06356 | | | | SEC16-T03S-R23E |
| AMC 385353 | MAC 279 | 2007-06357 | | | | SEC21-T03S-R23E |
| AMC 385354 | MAC 281 | 2007-06358 | | | | SEC21-T03S-R23E |
| AMC 385355 | MAC 283 | 2007-06359 | | | | SEC21-T03S-R23E |
| AMC 385356 | MAC 285 | 2007-06360 | | | | SEC21-T03S-R23E |
| AMC 385357 | MAC 287 | 2007-06361 | | | | SEC21-T03S-R23E |
| AMC 385358 | MAC 289 | 2007-06362 | | | | SEC21-T03S-R23E |
| AMC 385359 | MAC 291 | 2007-06363 | | | | SEC21-T03S-R23E |
| AMC 385360 | MAC 293 | 2007-06364 | | | | SEC21-T03S-R23E |
| AMC 385361 | MAC 295 | 2007-06365 | | | | SEC21-T03S-R23E |

Date: 6/10/2016

RECEIVED
BLM AZ STATE OFFICE
2016 AUG 10 A 10: 05
PHOENIX, ARIZONA

EXHIBIT A

County: Graham

State: AZ

| BLM Serial # | Claim Name | Original Recording | | Amended Recording | | Location |
|----------------------|------------|--------------------|--------|-------------------|--------|-----------------|
| | | Recording # | Page # | Recording # | Page # | |
| AMC 385362 | MAC 297 | 2007-06366 | | | | SEC28-T03S-R23E |
| AMC 385363 | MAC 299 | 2007-06367 | | | | SEC28-T03S-R23E |
| AMC 385364 | MAC 301 | 2007-06368 | | | | SEC28-T03S-R23E |
| AMC 385365 | MAC 303 | 2007-06369 | | | | SEC28-T03S-R23E |
| AMC 385366 | MAC 305 | 2007-06370 | | | | SEC28-T03S-R23E |
| AMC 385376 | MAC 445 | 2007-06380 | | | | SEC30-T03S-R23E |
| AMC 385377 | MAC 446 | 2007-06381 | | | | SEC30-T03S-R23E |
| AMC 385378 | MAC 447 | 2007-06382 | | | | SEC30-T03S-R23E |
| AMC 385379 | MAC 448 | 2007-06383 | | | | SEC30-T03S-R23E |
| AMC 391902 | MAC 457 | 2008-03577 | | | | SEC30-T03S-R23E |
| AMC 391903 | MAC 458 | 2008-03578 | | | | SEC30-T03S-R23E |
| AMC 391904 | MAC 459 | 2008-03579 | | | | SEC30-T03S-R23E |
| AMC 391905 | MAC 460 | 2008-03580 | | | | SEC30-T03S-R23E |
| AMC 391906 | MAC 461 | 2008-03581 | | | | SEC30-T03S-R23E |
| AMC 391907 | MAC 462 | 2008-03582 | | | | SEC30-T03S-R23E |
| AMC 391908 | MAC 463 | 2008-03583 | | | | SEC30-T03S-R23E |
| AMC 391909 | MAC 464 | 2008-03584 | | | | SEC30-T03S-R23E |
| AMC 391910 | MAC 465 | 2008-03585 | | | | SEC29-T03S-R23E |
| AMC 391911 | MAC 466 | 2008-03586 | | | | SEC29-T03S-R23E |
| AMC 391912 | MAC 467 | 2008-03587 | | | | SEC29-T03S-R23E |
| AMC 391913 | MAC 468 | 2008-03588 | | | | SEC29-T03S-R23E |
| AMC 391914 | MAC 469 | 2008-03589 | | | | SEC29-T03S-R23E |
| AMC 391915 | MAC 470 | 2008-03590 | | | | SEC29-T03S-R23E |
| AMC 391916 | MAC 471 | 2008-03591 | | | | SEC29-T03S-R23E |
| AMC 391917 | MAC 472 | 2008-03592 | | | | SEC29-T03S-R23E |
| No. Of Claims | 139 | | | | | |

RECEIVED
 BLM AZ STATE OFFICE
 2016 AUG 10 A 10:05
 PHOENIX, ARIZONA

Date: 6/10/2016

NO. OF CLAIMS 139
AMOUNT \$21545
RECEIPT NO. 3625114
INIT. REG

Page 4

**** BLM-ASO ****

United States Department of the Interior
Bureau of Land Management
 DIV OF LANDS, MINRLS & ENERGY
 ONE N CENTRAL AVE
 PHOENIX, AZ 85004 -4427
 Phone: 602-417-9200

Receipt

No: 3625114

| | |
|--|--|
| Transaction #: 3728862 | |
| Date of Transaction: 08/10/2016 | |
| CUSTOMER: | |
| FREEPORT MCMORAN INC 333 N CENTRAL AVE PHOENIX, AZ 85004-2121 US | |

| LINE # | QTY | DESCRIPTION | REMARKS | UNIT PRICE | TOTAL |
|---------------|------|--|------------------|------------|--------------------|
| 1 | 1.00 | LOCATABLE MINERALS / MINING CLAIMS- NOT NEW-UNADJUD, ONE AUTH NO. ONLY / MINING CLAIM MONEY RECEIVED CASES: AMC367340/\$21545.00 | 2017 MAINT (139) | - n/a - | 21545.00 |
| TOTAL: | | | | | \$21,545.00 |

| PAYMENT INFORMATION | | | |
|---------------------|-----------|---|----------------------|
| 1 | AMOUNT: | 21545.00 | POSTMARKED: N/A |
| | TYPE: | CHECK | RECEIVED: 08/10/2016 |
| | CHECK NO: | 0000862796 | |
| | NAME: | FREEPORT MCMORAN INC 333 N CENTRAL AVE PHOENIX AZ 85004-2121 US | |

| |
|---------|
| REMARKS |
| |

This receipt was generated by the automated BLM Collections and Billing System and is a paper representation of a portion of the official electronic record contained therein.

July 16, 2015

After recording, return to:
Freeport-McMoRan Inc.
Attn: C. Loder
333 North Central Avenue
Phoenix, AZ 85004

391894

PHOENIX, ARIZONA

391894
367287

RECEIVED
LIN AZ STATE OFFICE
2015 JUL 28 A 11:08

385188

Bureau of Land Management
Department of the Interior
One N. Central Avenue
Phoenix, AZ 85004


2015

NOTICE OF INTENT TO HOLD MINING CLAIMS AND PAYMENT OF BLM MAINTENANCE FEE

Re: Payment of Annual Claim Maintenance Fee

Dear Sir or Madam:


This will serve as notice that Freeport-McMoRan Mineral Properties Inc., whose address for purpose of this filing is Land and Water Department, 333 North Central Ave., Phoenix, Arizona 85004, intends to hold the mining claims and/or mill sites described on Exhibit A attached hereto for the assessment year ending at 12 o'clock, noon, on September 1, 2016 by payment of the annual maintenance fee of \$155 per claim or site. Payment of such amount is made herewith for such assessment year for each of the claims and sites, the name, and BLM serial number with the book and page or index number of recording of the location notice in the official records of Graham County, Arizona, of which, is set forth on Exhibit A attached hereto and by this reference incorporated herein.




Carolyn Loder for
Freeport-McMoRan Mineral Properties Inc.


State of Arizona)
) ss.
County of Maricopa)

The foregoing instrument was acknowledged before me on July 16th, 2015, by Carolyn Loder, on behalf of Freeport-McMoRan Mineral Properties Inc.
(Seal)

 **STEPHANIE D. TURTON**
Notary Public - State of Arizona
MARICOPA COUNTY
My Commission Expires Nov. 18, 2015



Notary Public
My commission expires: 11-18-2015


BY: Ram

3352224

EXHIBIT A

County: Graham

State: AZ

| <u>BLM Serial #</u> | <u>Claim Name</u> | <u>Original Recording</u> | | <u>Amended Recording</u> | | <u>Location</u> |
|---------------------|-------------------|---------------------------|---------------|--------------------------|---------------|-----------------|
| | | <u>Recording #</u> | <u>Page #</u> | <u>Recording #</u> | <u>Page #</u> | |
| AMC 367340 | MAC 119 | 2005-05666 | | | | SEC18-T03S-R23E |
| AMC 367341 | MAC 121 | 2005-05667 | | | | SEC18-T03S-R23E |
| AMC 367342 | MAC 122 | 2005-05668 | | | | SEC18-T03S-R23E |
| AMC 367343 | MAC 123 | 2005-05669 | | | | SEC18-T03S-R23E |
| AMC 367344 | MAC 124 | 2005-05670 | | | | SEC18-T03S-R23E |
| AMC 367345 | MAC 125 | 2005-05671 | | | | SEC19-T03S-R23E |
| AMC 367346 | MAC 126 | 2005-05672 | | | | SEC19-T03S-R23E |
| AMC 367347 | MAC 127 | 2005-05673 | | | | SEC19-T03S-R23E |
| AMC 367348 | MAC 128 | 2005-05674 | | | | SEC19-T03S-R23E |
| AMC 367349 | MAC 129 | 2005-05675 | | | | SEC19-T03S-R23E |
| AMC 367350 | MAC 130 | 2005-05676 | | | | SEC19-T03S-R23E |
| AMC 367351 | MAC 131 | 2005-05677 | | | | SEC19-T03S-R23E |
| AMC 367352 | MAC 132 | 2005-05678 | | | | SEC19-T03S-R23E |
| AMC 367353 | MAC 167 | 2005-05679 | | | | SEC17-T03S-R23E |
| AMC 367354 | MAC 169 | 2005-05680 | | | | SEC17-T03S-R23E |
| AMC 367355 | MAC 171 | 2005-05681 | | | | SEC20-T03S-R23E |
| AMC 367356 | MAC 173 | 2005-05682 | | | | SEC20-T03S-R23E |
| AMC 367357 | MAC 175 | 2005-05683 | | | | SEC20-T03S-R23E |
| AMC 367358 | MAC 177 | 2005-05684 | | | | SEC20-T03S-R23E |
| AMC 385241 | MAC 120 | 2007-06245 | | | | SEC18-T03S-R23E |
| AMC 385242 | MAC 133 | 2007-06246 | | | | SEC19-T03S-R23E |
| AMC 385243 | MAC 134 | 2007-06247 | | | | SEC19-T03S-R23E |
| AMC 385244 | MAC 135 | 2007-06248 | | | | SEC19-T03S-R23E |
| AMC 385245 | MAC 136 | 2007-06249 | | | | SEC19-T03S-R23E |
| AMC 385246 | MAC 137 | 2007-06250 | | | | SEC19-T03S-R23E |
| AMC 385247 | MAC 138 | 2007-06251 | | | | SEC19-T03S-R23E |
| AMC 385248 | MAC 139 | 2007-06252 | | | | SEC19-T03S-R23E |
| AMC 385249 | MAC 140 | 2007-06253 | | | | SEC19-T03S-R23E |
| AMC 385250 | MAC 141 | 2007-06254 | | | | SEC19-T03S-R23E |
| AMC 385251 | MAC 142 | 2007-06255 | | | | SEC19-T03S-R23E |
| AMC 385252 | MAC 143 | 2007-06256 | | | | SEC30-T03S-R23E |
| AMC 385253 | MAC 144 | 2007-06257 | | | | SEC30-T03S-R23E |
| AMC 385254 | MAC 145 | 2007-06258 | | | | SEC30-T03S-R23E |
| AMC 385255 | MAC 146 | 2007-06259 | | | | SEC30-T03S-R23E |
| AMC 385256 | MAC 147 | 2007-06260 | | | | SEC30-T03S-R23E |
| AMC 385257 | MAC 148 | 2007-06261 | | | | SEC30-T03S-R23E |
| AMC 385269 | MAC 164 | 2007-06273 | | | | SEC17-T03S-R23E |
| AMC 385270 | MAC 165 | 2007-06274 | | | | SEC17-T03S-R23E |

RECEIVED
BLM AZ STATE OFFICE

EXHIBIT A

County: Graham

State: AZ

| BLM Serial # | Claim Name | Original Recording | | Amended Recording | | Location |
|--------------|------------|--------------------|--------|-------------------|--------|-----------------|
| | | Recording # | Page # | Recording # | Page # | |
| AMC 385271 | MAC 166 | 2007-06275 | | | | SEC17-T03S-R23E |
| AMC 385272 | MAC 168 | 2007-06276 | | | | SEC17-T03S-R23E |
| AMC 385273 | MAC 170 | 2007-06277 | | | | SEC17-T03S-R23E |
| AMC 385274 | MAC 172 | 2007-06278 | | | | SEC20-T03S-R23E |
| AMC 385275 | MAC 174 | 2007-06279 | | | | SEC20-T03S-R23E |
| AMC 385276 | MAC 176 | 2007-06280 | | | | SEC20-T03S-R23E |
| AMC 385277 | MAC 178 | 2007-06281 | | | | SEC20-T03S-R23E |
| AMC 385278 | MAC 179 | 2007-06282 | | | | SEC20-T03S-R23E |
| AMC 385279 | MAC 180 | 2007-06283 | | | | SEC20-T03S-R23E |
| AMC 385280 | MAC 181 | 2007-06284 | | | | SEC20-T03S-R23E |
| AMC 385281 | MAC 182 | 2007-06285 | | | | SEC20-T03S-R23E |
| AMC 385282 | MAC 183 | 2007-06286 | | | | SEC20-T03S-R23E |
| AMC 385283 | MAC 184 | 2007-06287 | | | | SEC20-T03S-R23E |
| AMC 385284 | MAC 185 | 2007-06288 | | | | SEC20-T03S-R23E |
| AMC 385285 | MAC 186 | 2007-06289 | | | | SEC20-T03S-R23E |
| AMC 385286 | MAC 187 | 2007-06290 | | | | SEC20-T03S-R23E |
| AMC 385287 | MAC 188 | 2007-06291 | | | | SEC20-T03S-R23E |
| AMC 385288 | MAC 189 | 2007-06292 | | | | SEC29-T03S-R23E |
| AMC 385289 | MAC 190 | 2007-06293 | | | | SEC29-T03S-R23E |
| AMC 385290 | MAC 191 | 2007-06294 | | | | SEC29-T03S-R23E |
| AMC 385291 | MAC 192 | 2007-06295 | | | | SEC29-T03S-R23E |
| AMC 385292 | MAC 193 | 2007-06296 | | 2008-01581 | | SEC29-T03S-R23E |
| AMC 385293 | MAC 194 | 2007-06297 | | | | SEC29-T03S-R23E |
| AMC 385294 | MAC 195 | 2007-06298 | | | | SEC29-T03S-R23E |
| AMC 385295 | MAC 196 | 2007-06299 | | | | SEC29-T03S-R23E |
| AMC 385296 | MAC 197 | 2007-06300 | | | | SEC29-T03S-R23E |
| AMC 385297 | MAC 198 | 2007-06301 | | | | SEC29-T03S-R23E |
| AMC 385308 | MAC 217 | 2007-06312 | | | | SEC16-T03S-R23E |
| AMC 385309 | MAC 218 | 2007-06313 | | | | SEC16-T03S-R23E |
| AMC 385310 | MAC 219 | 2007-06314 | | | | SEC16-T03S-R23E |
| AMC 385311 | MAC 220 | 2007-06315 | | | | SEC16-T03S-R23E |
| AMC 385312 | MAC 221 | 2007-06316 | | | | SEC16-T03S-R23E |
| AMC 385313 | MAC 222 | 2007-06317 | | | | SEC16-T03S-R23E |
| AMC 385314 | MAC 223 | 2007-06318 | | | | SEC16-T03S-R23E |
| AMC 385315 | MAC 224 | 2007-06319 | | | | SEC16-T03S-R23E |
| AMC 385316 | MAC 225 | 2007-06320 | | | | SEC21-T03S-R23E |
| AMC 385317 | MAC 226 | 2007-06321 | | | | SEC21-T03S-R23E |
| AMC 385318 | MAC 227 | 2007-06322 | | | | SEC21-T03S-R23E |

RECEIVED
 LM AZ STATE OFFICE

EXHIBIT A

County: Graham

State: AZ

| BLM Serial # | Claim Name | Original Recording | | Amended Recording | | Location |
|--------------|------------|--------------------|--------|-------------------|--------|-----------------|
| | | Recording # | Page # | Recording # | Page # | |
| AMC 385319 | MAC 228 | 2007-06323 | | | | SEC21-T03S-R23E |
| AMC 385320 | MAC 229 | 2007-06324 | | | | SEC21-T03S-R23E |
| AMC 385321 | MAC 230 | 2007-06325 | | | | SEC21-T03S-R23E |
| AMC 385322 | MAC 231 | 2007-06326 | | | | SEC21-T03S-R23E |
| AMC 385323 | MAC 232 | 2007-06327 | | | | SEC21-T03S-R23E |
| AMC 385324 | MAC 233 | 2007-06328 | | | | SEC21-T03S-R23E |
| AMC 385325 | MAC 234 | 2007-06329 | | | | SEC21-T03S-R23E |
| AMC 385326 | MAC 235 | 2007-06330 | | | | SEC21-T03S-R23E |
| AMC 385327 | MAC 236 | 2007-06331 | | | | SEC21-T03S-R23E |
| AMC 385328 | MAC 237 | 2007-06332 | | | | SEC21-T03S-R23E |
| AMC 385329 | MAC 238 | 2007-06333 | | | | SEC21-T03S-R23E |
| AMC 385330 | MAC 239 | 2007-06334 | | | | SEC21-T03S-R23E |
| AMC 385331 | MAC 240 | 2007-06335 | | | | SEC21-T03S-R23E |
| AMC 385332 | MAC 241 | 2007-06336 | | | | SEC21-T03S-R23E |
| AMC 385333 | MAC 242 | 2007-06337 | | | | SEC21-T03S-R23E |
| AMC 385334 | MAC 243 | 2007-06338 | | | | SEC28-T03S-R23E |
| AMC 385335 | MAC 244 | 2007-06339 | | | | SEC28-T03S-R23E |
| AMC 385336 | MAC 245 | 2007-06340 | | | | SEC28-T03S-R23E |
| AMC 385337 | MAC 246 | 2007-06341 | | | | SEC28-T03S-R23E |
| AMC 385338 | MAC 247 | 2007-06342 | | | | SEC28-T03S-R23E |
| AMC 385339 | MAC 248 | 2007-06343 | | | | SEC28-T03S-R23E |
| AMC 385340 | MAC 249 | 2007-06344 | | | | SEC28-T03S-R23E |
| AMC 385341 | MAC 250 | 2007-06345 | | | | SEC28-T03S-R23E |
| AMC 385342 | MAC 251 | 2007-06346 | | | | SEC28-T03S-R23E |
| AMC 385343 | MAC 252 | 2007-06347 | | | | SEC28-T03S-R23E |
| AMC 385349 | MAC 271 | 2007-06353 | | | | SEC16-T03S-R23E |
| AMC 385350 | MAC 273 | 2007-06354 | | | | SEC16-T03S-R23E |
| AMC 385351 | MAC 275 | 2007-06355 | | | | SEC16-T03S-R23E |
| AMC 385352 | MAC 277 | 2007-06356 | | | | SEC16-T03S-R23E |
| AMC 385353 | MAC 279 | 2007-06357 | | | | SEC21-T03S-R23E |
| AMC 385354 | MAC 281 | 2007-06358 | | | | SEC21-T03S-R23E |
| AMC 385355 | MAC 283 | 2007-06359 | | | | SEC21-T03S-R23E |
| AMC 385356 | MAC 285 | 2007-06360 | | | | SEC21-T03S-R23E |
| AMC 385357 | MAC 287 | 2007-06361 | | | | SEC21-T03S-R23E |
| AMC 385358 | MAC 289 | 2007-06362 | | | | SEC21-T03S-R23E |
| AMC 385359 | MAC 291 | 2007-06363 | | | | SEC21-T03S-R23E |
| AMC 385360 | MAC 293 | 2007-06364 | | | | SEC21-T03S-R23E |
| AMC 385361 | MAC 295 | 2007-06365 | | | | SEC21-T03S-R23E |

RECEIVED
 LINN A Z STATE OFFICE
 JUN 15 2015 10:08 AM

EXHIBIT A

County: Graham

State: AZ

| BLM Serial # | Claim Name | Original Recording | | Amended Recording | | Location |
|----------------------|------------|--------------------|--------|-------------------|--------|-----------------|
| | | Recording # | Page # | Recording # | Page # | |
| AMC 385362 | MAC 297 | 2007-06366 | | | | SEC28-T03S-R23E |
| AMC 385363 | MAC 299 | 2007-06367 | | | | SEC28-T03S-R23E |
| AMC 385364 | MAC 301 | 2007-06368 | | | | SEC28-T03S-R23E |
| AMC 385365 | MAC 303 | 2007-06369 | | | | SEC28-T03S-R23E |
| AMC 385366 | MAC 305 | 2007-06370 | | | | SEC28-T03S-R23E |
| AMC 385376 | MAC 445 | 2007-06380 | | | | SEC30-T03S-R23E |
| AMC 385377 | MAC 446 | 2007-06381 | | | | SEC30-T03S-R23E |
| AMC 385378 | MAC 447 | 2007-06382 | | | | SEC30-T03S-R23E |
| AMC 385379 | MAC 448 | 2007-06383 | | | | SEC30-T03S-R23E |
| AMC 391902 | MAC 457 | 2008-03577 | | | | SEC30-T03S-R23E |
| AMC 391903 | MAC 458 | 2008-03578 | | | | SEC30-T03S-R23E |
| AMC 391904 | MAC 459 | 2008-03579 | | | | SEC30-T03S-R23E |
| AMC 391905 | MAC 460 | 2008-03580 | | | | SEC30-T03S-R23E |
| AMC 391906 | MAC 461 | 2008-03581 | | | | SEC30-T03S-R23E |
| AMC 391907 | MAC 462 | 2008-03582 | | | | SEC30-T03S-R23E |
| AMC 391908 | MAC 463 | 2008-03583 | | | | SEC30-T03S-R23E |
| AMC 391909 | MAC 464 | 2008-03584 | | | | SEC30-T03S-R23E |
| AMC 391910 | MAC 465 | 2008-03585 | | | | SEC29-T03S-R23E |
| AMC 391911 | MAC 466 | 2008-03586 | | | | SEC29-T03S-R23E |
| AMC 391912 | MAC 467 | 2008-03587 | | | | SEC29-T03S-R23E |
| AMC 391913 | MAC 468 | 2008-03588 | | | | SEC29-T03S-R23E |
| AMC 391914 | MAC 469 | 2008-03589 | | | | SEC29-T03S-R23E |
| AMC 391915 | MAC 470 | 2008-03590 | | | | SEC29-T03S-R23E |
| AMC 391916 | MAC 471 | 2008-03591 | | | | SEC29-T03S-R23E |
| AMC 391917 | MAC 472 | 2008-03592 | | | | SEC29-T03S-R23E |
| No. Of Claims | 139 | | | | | |

RECEIVED
LM AZ STATE OFFICE

RECEIVED
LM AZ STATE OFFICE
2015 JUL 28 A 11: 08
PHOENIX, ARIZONA

United States Department of the Interior
Bureau of Land Management
 LANDS/RECREATION & PLANNING
 ONE N CENTRAL AVE
 PHOENIX, AZ 85004 -2203
 Phone: 602-417-9200

Receipt

No: 3352224

| | |
|---|--|
| Transaction #: 3450116 | |
| Date of Transaction: 07/28/2015 | |
| CUSTOMER: | |
| FREEPORT MCMORAN MINERAL PROPERTIES INC 333 N CENTRAL AVE PHOENIX, AZ 85004-2121 US | |

| LINE # | QTY | DESCRIPTION | REMARKS | UNIT PRICE | TOTAL |
|---------------|------|--|-------------------|------------|--------------------|
| 1 | 1.00 | LOCATABLE MINERALS / MINING CLAIMS-NOT NEW-UNADJUD, ONE AUTH NO. ONLY / MINING CLAIM MONEY RECEIVED CASES: AMC367340/\$21545.00 | MAINT 2016/139 | - n/a - | 21545.00 |
| TOTAL: | | | | | \$21,545.00 |

| PAYMENT INFORMATION | | | | | |
|---------------------|-----------|--|-------------|------------|--|
| 1 | AMOUNT: | 21545.00 | POSTMARKED: | N/A | |
| | TYPE: | CHECK | RECEIVED: | 07/28/2015 | |
| | CHECK NO: | 0000842809 | | | |
| | NAME: | FREEPORT MCMORAN MINERAL PROPERTIES INC 333 N CENTRAL AVE PHOENIX AZ 85004-2121 US | | | |

| |
|---------|
| REMARKS |
| |

This receipt was generated by the automated BLM Collections and Billing System and is a paper representation of a portion of the official electronic record contained therein.

ENTERED
 JUL 29 2015
 BY: *RAM*

AMC 367287

385188

391902

July 31, 2014

After recording, return to:
Freeport-McMoRan Inc.
Attn: C. Loder
333 North Central Avenue
Phoenix, AZ 85004

NO. OF CLAIMS 139
AMOUNT 21545
RECEIPT NO. 3093837
INIT. SC
** BLM-ASO**

Bureau of Land Management
Department of the Interior
One N. Central Avenue
Phoenix, AZ 85004

2014

NOTICE OF INTENT TO HOLD MINING CLAIMS AND PAYMENT OF BLM MAINTENANCE FEE

Re: Payment of Annual Claim Maintenance Fee

Dear Sir or Madam:

This will serve as notice that Freeport-McMoRan Mineral Properties Inc., whose address for purpose of this filing is Land and Water Department, 333 North Central Ave., Phoenix, Arizona 85004, intends to hold the mining claims and/or mill sites described on Exhibit A attached hereto for the assessment year ending at 12 o'clock, noon, on September 1, 2015 by payment of the annual maintenance fee of \$155 per claim or site. Payment of such amount is made herewith for such assessment year for each of the claims and sites, the name, and BLM serial number with the book and page or index number of recording of the location notice in the official records of Graham County, Arizona, of which, is set forth on Exhibit A attached hereto and by this reference incorporated herein.

[Signature]
Carolyn Loder for
Freeport-McMoRan Mineral Properties Inc.

State of Arizona)
) ss.
County of Maricopa)

RECEIVED
BLM AZ STATE OFFICE
2014 AUG - 5 P 1:35
PHOENIX, ARIZONA

The foregoing instrument was acknowledged before me on July 31st, 2014, by Carolyn Loder, on behalf of Freeport-McMoRan Mineral Properties Inc.
(Seal)

STEPHANIE D. TURTON
Notary Public - State of Arizona
MARICOPA COUNTY
My Commission Expires Nov. 18, 2015

[Signature]
Notary Public
My commission expires: 11-18-2015

ENTERED
AUG - 6 2014
BY: RAM

EXHIBIT A

County: Graham

State: AZ

| <u>BLM Serial #</u> | <u>Claim Name</u> | <u>Original Recording</u> | | <u>Amended Recording</u> | | <u>Location</u> |
|---------------------|-------------------|---------------------------|---------------|--------------------------|---------------|-----------------|
| | | <u>Recording #</u> | <u>Page #</u> | <u>Recording #</u> | <u>Page #</u> | |
| AMC 367340 | MAC 119 | 2005-05666 | | | | SEC18-T03S-R23E |
| AMC 367341 | MAC 121 | 2005-05667 | | | | SEC18-T03S-R23E |
| AMC 367342 | MAC 122 | 2005-05668 | | | | SEC18-T03S-R23E |
| AMC 367343 | MAC 123 | 2005-05669 | | | | SEC18-T03S-R23E |
| AMC 367344 | MAC 124 | 2005-05670 | | | | SEC18-T03S-R23E |
| AMC 367345 | MAC 125 | 2005-05671 | | | | SEC19-T03S-R23E |
| AMC 367346 | MAC 126 | 2005-05672 | | | | SEC19-T03S-R23E |
| AMC 367347 | MAC 127 | 2005-05673 | | | | SEC19-T03S-R23E |
| AMC 367348 | MAC 128 | 2005-05674 | | | | SEC19-T03S-R23E |
| AMC 367349 | MAC 129 | 2005-05675 | | | | SEC19-T03S-R23E |
| AMC 367350 | MAC 130 | 2005-05676 | | | | SEC19-T03S-R23E |
| AMC 367351 | MAC 131 | 2005-05677 | | | | SEC19-T03S-R23E |
| AMC 367352 | MAC 132 | 2005-05678 | | | | SEC19-T03S-R23E |
| AMC 367353 | MAC 167 | 2005-05679 | | | | SEC17-T03S-R23E |
| AMC 367354 | MAC 169 | 2005-05680 | | | | SEC17-T03S-R23E |
| AMC 367355 | MAC 171 | 2005-05681 | | | | SEC20-T03S-R23E |
| AMC 367356 | MAC 173 | 2005-05682 | | | | SEC20-T03S-R23E |
| AMC 367357 | MAC 175 | 2005-05683 | | | | SEC20-T03S-R23E |
| AMC 367358 | MAC 177 | 2005-05684 | | | | SEC20-T03S-R23E |
| AMC 385241 | MAC 120 | 2007-06245 | | | | SEC18-T03S-R23E |
| AMC 385242 | MAC 133 | 2007-06246 | | | | SEC19-T03S-R23E |
| AMC 385243 | MAC 134 | 2007-06247 | | | | SEC19-T03S-R23E |
| AMC 385244 | MAC 135 | 2007-06248 | | | | SEC19-T03S-R23E |
| AMC 385245 | MAC 136 | 2007-06249 | | | | SEC19-T03S-R23E |
| AMC 385246 | MAC 137 | 2007-06250 | | | | SEC19-T03S-R23E |
| AMC 385247 | MAC 138 | 2007-06251 | | | | SEC19-T03S-R23E |
| AMC 385248 | MAC 139 | 2007-06252 | | | | SEC19-T03S-R23E |
| AMC 385249 | MAC 140 | 2007-06253 | | | | SEC19-T03S-R23E |
| AMC 385250 | MAC 141 | 2007-06254 | | | | SEC19-T03S-R23E |
| AMC 385251 | MAC 142 | 2007-06255 | | | | SEC19-T03S-R23E |
| AMC 385252 | MAC 143 | 2007-06256 | | | | SEC30-T03S-R23E |
| AMC 385253 | MAC 144 | 2007-06257 | | | | SEC30-T03S-R23E |
| AMC 385254 | MAC 145 | 2007-06258 | | | | SEC30-T03S-R23E |
| AMC 385255 | MAC 146 | 2007-06259 | | | | SEC30-T03S-R23E |
| AMC 385256 | MAC 147 | 2007-06260 | | | | SEC30-T03S-R23E |
| AMC 385257 | MAC 148 | 2007-06261 | | | | SEC30-T03S-R23E |
| AMC 385269 | MAC 164 | 2007-06273 | | | | SEC17-T03S-R23E |
| AMC 385270 | MAC 165 | 2007-06274 | | | | SEC17-T03S-R23E |

Date: 1/21/2014

2014 AUG -5 P 1:35

Page 1

RECEIVED
BLM AZ STATE OFFICE

38/50

EXHIBIT A

County: Graham

State: AZ

| BLM Serial # | Claim Name | Original Recording | | Amended Recording | | Location |
|--------------|------------|--------------------|--------|-------------------|--------|-----------------|
| | | Recording # | Page # | Recording # | Page # | |
| AMC 385271 | MAC 166 | 2007-06275 | | | | SEC17-T03S-R23E |
| AMC 385272 | MAC 168 | 2007-06276 | | | | SEC17-T03S-R23E |
| AMC 385273 | MAC 170 | 2007-06277 | | | | SEC17-T03S-R23E |
| AMC 385274 | MAC 172 | 2007-06278 | | | | SEC20-T03S-R23E |
| AMC 385275 | MAC 174 | 2007-06279 | | | | SEC20-T03S-R23E |
| AMC 385276 | MAC 176 | 2007-06280 | | | | SEC20-T03S-R23E |
| AMC 385277 | MAC 178 | 2007-06281 | | | | SEC20-T03S-R23E |
| AMC 385278 | MAC 179 | 2007-06282 | | | | SEC20-T03S-R23E |
| AMC 385279 | MAC 180 | 2007-06283 | | | | SEC20-T03S-R23E |
| AMC 385280 | MAC 181 | 2007-06284 | | | | SEC20-T03S-R23E |
| AMC 385281 | MAC 182 | 2007-06285 | | | | SEC20-T03S-R23E |
| AMC 385282 | MAC 183 | 2007-06286 | | | | SEC20-T03S-R23E |
| AMC 385283 | MAC 184 | 2007-06287 | | | | SEC20-T03S-R23E |
| AMC 385284 | MAC 185 | 2007-06288 | | | | SEC20-T03S-R23E |
| AMC 385285 | MAC 186 | 2007-06289 | | | | SEC20-T03S-R23E |
| AMC 385286 | MAC 187 | 2007-06290 | | | | SEC20-T03S-R23E |
| AMC 385287 | MAC 188 | 2007-06291 | | | | SEC20-T03S-R23E |
| AMC 385288 | MAC 189 | 2007-06292 | | | | SEC29-T03S-R23E |
| AMC 385289 | MAC 190 | 2007-06293 | | | | SEC29-T03S-R23E |
| AMC 385290 | MAC 191 | 2007-06294 | | | | SEC29-T03S-R23E |
| AMC 385291 | MAC 192 | 2007-06295 | | | | SEC29-T03S-R23E |
| AMC 385292 | MAC 193 | 2007-06296 | | 2008-01581 | | SEC29-T03S-R23E |
| AMC 385293 | MAC 194 | 2007-06297 | | | | SEC29-T03S-R23E |
| AMC 385294 | MAC 195 | 2007-06298 | | | | SEC29-T03S-R23E |
| AMC 385295 | MAC 196 | 2007-06299 | | | | SEC29-T03S-R23E |
| AMC 385296 | MAC 197 | 2007-06300 | | | | SEC29-T03S-R23E |
| AMC 385297 | MAC 198 | 2007-06301 | | | | SEC29-T03S-R23E |
| AMC 385308 | MAC 217 | 2007-06312 | | | | SEC16-T03S-R23E |
| AMC 385309 | MAC 218 | 2007-06313 | | | | SEC16-T03S-R23E |
| AMC 385310 | MAC 219 | 2007-06314 | | | | SEC16-T03S-R23E |
| AMC 385311 | MAC 220 | 2007-06315 | | | | SEC16-T03S-R23E |
| AMC 385312 | MAC 221 | 2007-06316 | | | | SEC16-T03S-R23E |
| AMC 385313 | MAC 222 | 2007-06317 | | | | SEC16-T03S-R23E |
| AMC 385314 | MAC 223 | 2007-06318 | | | | SEC16-T03S-R23E |
| AMC 385315 | MAC 224 | 2007-06319 | | | | SEC16-T03S-R23E |
| AMC 385316 | MAC 225 | 2007-06320 | | | | SEC21-T03S-R23E |
| AMC 385317 | MAC 226 | 2007-06321 | | | | SEC21-T03S-R23E |
| AMC 385318 | MAC 227 | 2007-06322 | | | | SEC21-T03S-R23E |

Date: 1/21/2014

Page 2

RECEIVED
 PHOENIX, ARIZONA
 2014 AUG - 5 P 1:35
 M AZ STATE OFFICE

38/sc

EXHIBIT A

County: Graham

State: AZ

| BLM Serial # | Claim Name | Original Recording | | Amended Recording | | Location |
|--------------|------------|--------------------|--------|-------------------|--------|-----------------|
| | | Recording # | Page # | Recording # | Page # | |
| AMC 385319 | MAC 228 | 2007-06323 | | | | SEC21-T03S-R23E |
| AMC 385320 | MAC 229 | 2007-06324 | | | | SEC21-T03S-R23E |
| AMC 385321 | MAC 230 | 2007-06325 | | | | SEC21-T03S-R23E |
| AMC 385322 | MAC 231 | 2007-06326 | | | | SEC21-T03S-R23E |
| AMC 385323 | MAC 232 | 2007-06327 | | | | SEC21-T03S-R23E |
| AMC 385324 | MAC 233 | 2007-06328 | | | | SEC21-T03S-R23E |
| AMC 385325 | MAC 234 | 2007-06329 | | | | SEC21-T03S-R23E |
| AMC 385326 | MAC 235 | 2007-06330 | | | | SEC21-T03S-R23E |
| AMC 385327 | MAC 236 | 2007-06331 | | | | SEC21-T03S-R23E |
| AMC 385328 | MAC 237 | 2007-06332 | | | | SEC21-T03S-R23E |
| AMC 385329 | MAC 238 | 2007-06333 | | | | SEC21-T03S-R23E |
| AMC 385330 | MAC 239 | 2007-06334 | | | | SEC21-T03S-R23E |
| AMC 385331 | MAC 240 | 2007-06335 | | | | SEC21-T03S-R23E |
| AMC 385332 | MAC 241 | 2007-06336 | | | | SEC21-T03S-R23E |
| AMC 385333 | MAC 242 | 2007-06337 | | | | SEC21-T03S-R23E |
| AMC 385334 | MAC 243 | 2007-06338 | | | | SEC28-T03S-R23E |
| AMC 385335 | MAC 244 | 2007-06339 | | | | SEC28-T03S-R23E |
| AMC 385336 | MAC 245 | 2007-06340 | | | | SEC28-T03S-R23E |
| AMC 385337 | MAC 246 | 2007-06341 | | | | SEC28-T03S-R23E |
| AMC 385338 | MAC 247 | 2007-06342 | | | | SEC28-T03S-R23E |
| AMC 385339 | MAC 248 | 2007-06343 | | | | SEC28-T03S-R23E |
| AMC 385340 | MAC 249 | 2007-06344 | | | | SEC28-T03S-R23E |
| AMC 385341 | MAC 250 | 2007-06345 | | | | SEC28-T03S-R23E |
| AMC 385342 | MAC 251 | 2007-06346 | | | | SEC28-T03S-R23E |
| AMC 385343 | MAC 252 | 2007-06347 | | | | SEC28-T03S-R23E |
| AMC 385349 | MAC 271 | 2007-06353 | | | | SEC16-T03S-R23E |
| AMC 385350 | MAC 273 | 2007-06354 | | | | SEC16-T03S-R23E |
| AMC 385351 | MAC 275 | 2007-06355 | | | | SEC16-T03S-R23E |
| AMC 385352 | MAC 277 | 2007-06356 | | | | SEC16-T03S-R23E |
| AMC 385353 | MAC 279 | 2007-06357 | | | | SEC21-T03S-R23E |
| AMC 385354 | MAC 281 | 2007-06358 | | | | SEC21-T03S-R23E |
| AMC 385355 | MAC 283 | 2007-06359 | | | | SEC21-T03S-R23E |
| AMC 385356 | MAC 285 | 2007-06360 | | | | SEC21-T03S-R23E |
| AMC 385357 | MAC 287 | 2007-06361 | | | | SEC21-T03S-R23E |
| AMC 385358 | MAC 289 | 2007-06362 | | | | SEC21-T03S-R23E |
| AMC 385359 | MAC 291 | 2007-06363 | | | | SEC21-T03S-R23E |
| AMC 385360 | MAC 293 | 2007-06364 | | | | SEC21-T03S-R23E |
| AMC 385361 | MAC 295 | 2007-06365 | | | | SEC21-T03S-R23E |

Date: 1/21/2014

Page 3

RECEIVED
BLM AZ STATE OFFICE
2014 AUG - 5 P 1:35
PHOENIX, ARIZONA

38/50

EXHIBIT A

County: Graham

State: AZ

| <u>BLM Serial #</u> | <u>Claim Name</u> | <u>Original Recording</u> | | <u>Amended Recording</u> | | <u>Location</u> |
|----------------------|-------------------|---------------------------|---------------|--------------------------|---------------|-----------------|
| | | <u>Recording #</u> | <u>Page #</u> | <u>Recording #</u> | <u>Page #</u> | |
| AMC 385362 | MAC 297 | 2007-06366 | | | | SEC28-T03S-R23E |
| AMC 385363 | MAC 299 | 2007-06367 | | | | SEC28-T03S-R23E |
| AMC 385364 | MAC 301 | 2007-06368 | | | | SEC28-T03S-R23E |
| AMC 385365 | MAC 303 | 2007-06369 | | | | SEC28-T03S-R23E |
| AMC 385366 | MAC 305 | 2007-06370 | | | | SEC28-T03S-R23E |
| AMC 385376 | MAC 445 | 2007-06380 | | | | SEC30-T03S-R23E |
| AMC 385377 | MAC 446 | 2007-06381 | | | | SEC30-T03S-R23E |
| AMC 385378 | MAC 447 | 2007-06382 | | | | SEC30-T03S-R23E |
| AMC 385379 | MAC 448 | 2007-06383 | | | | SEC30-T03S-R23E |
| AMC 391902 | MAC 457 | 2008-03577 | | | | SEC30-T03S-R23E |
| AMC 391903 | MAC 458 | 2008-03578 | | | | SEC30-T03S-R23E |
| AMC 391904 | MAC 459 | 2008-03579 | | | | SEC30-T03S-R23E |
| AMC 391905 | MAC 460 | 2008-03580 | | | | SEC30-T03S-R23E |
| AMC 391906 | MAC 461 | 2008-03581 | | | | SEC30-T03S-R23E |
| AMC 391907 | MAC 462 | 2008-03582 | | | | SEC30-T03S-R23E |
| AMC 391908 | MAC 463 | 2008-03583 | | | | SEC30-T03S-R23E |
| AMC 391909 | MAC 464 | 2008-03584 | | | | SEC30-T03S-R23E |
| AMC 391910 | MAC 465 | 2008-03585 | | | | SEC29-T03S-R23E |
| AMC 391911 | MAC 466 | 2008-03586 | | | | SEC29-T03S-R23E |
| AMC 391912 | MAC 467 | 2008-03587 | | | | SEC29-T03S-R23E |
| AMC 391913 | MAC 468 | 2008-03588 | | | | SEC29-T03S-R23E |
| AMC 391914 | MAC 469 | 2008-03589 | | | | SEC29-T03S-R23E |
| AMC 391915 | MAC 470 | 2008-03590 | | | | SEC29-T03S-R23E |
| AMC 391916 | MAC 471 | 2008-03591 | | | | SEC29-T03S-R23E |
| AMC 391917 | MAC 472 | 2008-03592 | | | | SEC29-T03S-R23E |
| No. Of Claims | 139 <i>bc</i> | | | | | |

RECEIVED
 IN AZ STATE OFFICE
 2014 AUG - 5 P 1:35
 PHOENIX, ARIZONA

Date: 1/21/2014

Page 4

bc

United States Department of the Interior
Bureau of Land Management
 LANDS/RECREATION & PLANNING
 ONE N CENTRAL AVE
 PHOENIX, AZ 85004 -2203
 Phone: 602-417-9200

ENTERED
 AUG - 6 2014
 BY: RAM

Receipt

No: 3093837

| | |
|---|--|
| Transaction #: 3185293 | |
| Date of Transaction: 08/05/2014 | |
| CUSTOMER: | |
| FREEPORT-MCMORAN MINERAL PROPERTIES INC 333 N CENTRAL AVE PHOENIX, AZ 85004-2121 US | |

| LINE # | QTY | DESCRIPTION | REMARKS | UNIT PRICE | TOTAL |
|---------------|------|--|---------------------|------------|--------------------|
| 1 | 1.00 | LOCATABLE MINERALS / MINING CLAIMS- NOT NEW-UNADJUD, ONE AUTH NO. ONLY / MINING CLAIM MONEY RECEIVED CASES: AMC367340/\$21545.00 | MAINT (139) 2015 | - n/a - | 21545.00 |
| TOTAL: | | | | | \$21,545.00 |

| PAYMENT INFORMATION | | | |
|---------------------|-----------|--|----------------------|
| 1 | AMOUNT: | 21545.00 | POSTMARKED: N/A |
| | TYPE: | CHECK | RECEIVED: 08/05/2014 |
| | CHECK NO: | 0000821964 | |
| | NAME: | FREEPORT-MCMORAN MINERAL PROPERTIES INC 333 N CENTRAL AVE PHOENIX AZ 85004-2121 US | |

| |
|---------|
| REMARKS |
| |

This receipt was generated by the automated BLM Collections and Billing System and is a paper representation of a portion of the official electronic record contained therein.



**FREEPORT-McMoRAN
COPPER & GOLD INC.**

One North Central Avenue, Phoenix, AZ 85004 ♦ (602) 366-7895 ♦ Fax (602) 366-8117

Amc389751
367287
385188
391894

1/27/2014

CERTIFIED MAIL - RETURN RECEIPT REQUESTED

Bureau of Land Management
U.S. Department of the Interior
Arizona State Office
One North Central Avenue
Phoenix, AZ 85004
Attn: Mining Claims Section

RECEIVED
BLM AZ STATE OFFICE
2014 JAN 29 P 12:47
PHOENIX, ARIZONA

NOTICE OF TRANSFER OF INTEREST - MINING CLAIMS

TO WHOM IT MAY CONCERN:

Pursuant to 43 C.F.R. 3833.3, notice is hereby given that an interest in the mining claims and/or mill sites described on Exhibit A attached hereto was transferred by Quit Claim Deed on January 13, 2014, from Freeport-McMoRan Exploration Corporation to:

Freeport-McMoRan Mineral Properties, Inc.
c/o Land & Water Department
333 North Central Avenue
Phoenix, AZ 85004

The mining claims and/or mill sites subject to this transfer are described on Exhibit A, attached hereto and by this reference incorporated herein.

Enclosed is a copy of the Quit Claim Deed and our check payable to the Department of the Interior-Bureau of Land Management in payment of the service charge of \$10 per claim or site, for a total of \$640.00.

Freeport McMoRan Mineral Properties Inc.

By [Signature]
Its Manager, Mineral Rights

ENTERED
JAN 31 2014
BY: [Signature]

NO. OF CLAIMS 64
AMOUNT 640
RECEIPT NO. 2957741
INIT. Sc

** BLM-ASO**

EXHIBIT A

County: Graham

State: AZ

| <u>BLM Serial #</u> | <u>Claim Name</u> | <u>Original Recording</u> | | <u>Amended Recording</u> | | <u>Location</u> |
|---------------------|-------------------|---------------------------|---------------|--------------------------|---------------|-----------------|
| | | <u>Recording #</u> | <u>Page #</u> | <u>Recording #</u> | <u>Page #</u> | |
| AMC 389751 | BRYCE-23 | 2008-01097 | | | | SEC10-T05S-R26E |
| AMC 389752 | BRYCE-24 | 2008-01098 | | | | SEC10-T05S-R26E |
| AMC 389753 | BRYCE-25 | 2008-01099 | | | | SEC10-T05S-R26E |
| AMC 389774 | BRYCE-155 | 2008-01079 | | | | SEC08-T05S-R26E |
| AMC 389775 | BRYCE-154 | 2008-01078 | | | | SEC08-T05S-R26E |
| AMC 389776 | BRYCE-153 | 2008-01077 | | | | SEC08-T05S-R26E |
| AMC 389777 | BRYCE-152 | 2008-01076 | | | | SEC08-T05S-R26E |
| AMC 389778 | BRYCE-151 | 2008-01075 | | | | SEC08-T05S-R26E |
| AMC 389779 | BRYCE-150 | 2008-01074 | | | | SEC08-T05S-R26E |
| AMC 389780 | BRYCE-149 | 2008-01073 | | | | SEC08-T05S-R26E |
| AMC 389781 | BRYCE-148 | 2008-01072 | | | | SEC08-T05S-R26E |
| AMC 389782 | BRYCE-147 | 2008-01071 | | | | SEC08-T05S-R26E |
| AMC 389783 | BRYCE-146 | 2008-01070 | | | | SEC08-T05S-R26E |
| AMC 389784 | BRYCE-145 | 2008-01069 | | | | SEC08-T05S-R26E |
| AMC 389785 | BRYCE-144 | 2008-01068 | | | | SEC08-T05S-R26E |
| AMC 389786 | BRYCE-143 | 2008-01067 | | | | SEC08-T05S-R26E |
| AMC 389787 | BRYCE-142 | 2008-01066 | | | | SEC08-T05S-R26E |
| AMC 389788 | BRYCE-141 | 2008-01065 | | | | SEC08-T05S-R26E |
| AMC 389789 | BRYCE-140 | 2008-01064 | | | | SEC08-T05S-R26E |
| AMC 389790 | BRYCE-139 | 2008-01063 | | | | SEC08-T05S-R26E |
| AMC 389791 | BRYCE-138 | 2008-01062 | | | | SEC08-T05S-R26E |
| AMC 389792 | BRYCE-137 | 2008-01061 | | | | SEC05-T05S-R26E |
| AMC 389793 | BRYCE-136 | 2008-01060 | | | | SEC05-T05S-R26E |
| AMC 389794 | BRYCE-135 | 2008-01059 | | | | SEC05-T05S-R26E |
| AMC 389795 | BRYCE-134 | 2008-01058 | | | | SEC05-T05S-R26E |
| AMC 389796 | BRYCE-133 | 2008-01057 | | | | SEC05-T05S-R26E |
| AMC 389797 | BRYCE-132 | 2008-01056 | | | | SEC05-T05S-R26E |
| AMC 389798 | BRYCE-131 | 2008-01055 | | | | SEC05-T05S-R26E |
| AMC 389799 | BRYCE-130 | 2008-01054 | | | | SEC05-T05S-R26E |
| AMC 389800 | BRYCE-129 | 2008-01053 | | | | SEC05-T05S-R26E |
| AMC 389801 | BRYCE-128 | 2008-01052 | | | | SEC05-T05S-R26E |
| AMC 389802 | BRYCE-127 | 2008-01051 | | | | SEC05-T05S-R26E |
| AMC 389803 | BRYCE-126 | 2008-01050 | | | | SEC05-T05S-R26E |
| AMC 389804 | BRYCE-125 | 2008-01049 | | | | SEC05-T05S-R26E |
| AMC 389805 | BRYCE-124 | 2008-01048 | | | | SEC05-T05S-R26E |
| AMC 389806 | BRYCE-123 | 2008-01047 | | | | SEC05-T05S-R26E |
| AMC 389807 | BRYCE-122 | 2008-01046 | | | | SEC05-T05S-R26E |
| AMC 389808 | BRYCE-121 | 2008-01045 | | | | SEC05-T05S-R26E |
| AMC 389809 | BRYCE-120 | 2008-01044 | | | | SEC05-T05S-R26E |
| AMC 389810 | BRYCE-119 | 2008-01043 | | | | SEC05-T05S-R26E |
| AMC 389811 | BRYCE-118 | 2008-01042 | | | | SEC05-T05S-R26E |
| AMC 389812 | BRYCE-117 | 2008-01041 | | | | SEC05-T05S-R26E |
| AMC 389813 | BRYCE-116 | 2008-01040 | | | | SEC05-T05S-R26E |
| AMC 389814 | BRYCE-115 | 2008-01039 | | | | SEC05-T05S-R26E |
| AMC 389815 | BRYCE-114 | 2008-01038 | | | | SEC05-T05S-R26E |
| AMC 389816 | BRYCE-113 | 2008-01037 | | | | SEC05-T05S-R26E |
| AMC 389817 | BRYCE-112 | 2008-01036 | | | | SEC05-T05S-R26E |
| AMC 389818 | BRYCE-111 | 2008-01035 | | | | SEC05-T05S-R26E |
| AMC 389823 | BRYCE-104 | 2008-01030 | | | | SEC05-T05S-R26E |
| AMC 389824 | BRYCE-103 | 2008-01029 | | | | SEC05-T05S-R26E |

TOLSON, ARIZONA

2014 JAN 29 P 12:47

BLM AZ STATE OFFICE
RECEIVED

o/c

| | | | |
|----------------------|-----------|------------|-----------------|
| AMC 389826 | BRYCE-101 | 2008-01027 | SEC05-T05S-R26E |
| AMC 389828 | BRYCE-99 | 2008-01025 | SEC04-T05S-R26E |
| AMC 389830 | BRYCE-97 | 2008-01023 | SEC04-T05S-R26E |
| AMC 389836 | BRYCE-74 | 2008-01017 | SEC09-T05S-R26E |
| AMC 389837 | BRYCE-73 | 2008-01016 | SEC09-T05S-R26E |
| AMC 389838 | BRYCE-72 | 2008-01015 | SEC09-T05S-R26E |
| AMC 389839 | BRYCE-71 | 2008-01014 | SEC09-T05S-R26E |
| AMC 389840 | BRYCE-70 | 2008-01013 | SEC09-T05S-R26E |
| AMC 389841 | BRYCE-69 | 2008-01012 | SEC09-T05S-R26E |
| AMC 389842 | BRYCE-68 | 2008-01011 | SEC08-T05S-R26E |
| AMC 389843 | BRYCE-67 | 2008-01010 | SEC08-T05S-R26E |
| AMC 389845 | BRYCE-65 | 2008-01008 | SEC09-T05S-R26E |
| AMC 389847 | BRYCE-63 | 2008-01006 | SEC09-T05S-R26E |
| AMC 389849 | BRYCE-61 | 2008-01004 | SEC09-T05S-R26E |
| No. Of Claims | 64 | | |

RECEIVED
 BLMAE STATE OFFICE
 2014 JAN 29 P 12:47
 PHOENIX, ARIZONA

14/10

WHEN RECORDED, RETURN TO:

Freeport-McMoRan Mineral Properties Inc.
Attn: Land & Water Department
333 North Central Avenue
Phoenix, Arizona 85004

PHOENIX, ARIZONA
2014 JAN 21 P 12:47
RECORDED
COUNTY RECORDER'S OFFICE

Exempt from transfer affidavit and fees pursuant to A.R.S. § 11-1134(A)(6)

QUITCLAIM DEED
(Unpatented Mining Claims)

FREEPORT-MCMORAN EXPLORATION CORPORATION, a Delaware corporation ("Grantor"), for good and valuable consideration, the receipt and sufficiency of which are hereby acknowledged by Grantor, does hereby quitclaim, grant, bargain, sell and convey unto **FREEPORT-MCMORAN MINERAL PROPERTIES INC.**, a Delaware corporation ("Grantee"), all of Grantor's right, title and interest in and to the unpatented mining claims, together with any and all improvements thereon, described on EXHIBIT "A" attached hereto, appurtenant to real property located in Graham County, Arizona ("Property"), together with any and all hereditaments and appurtenances thereunto belonging.

TO HAVE AND TO HOLD all of Grantor's right, title, and interest in and to the above-described Property unto the said Grantee, its successors, heirs and assigns forever.

EXECUTED and delivered to the said Grantee this the 13th day of January 2014.

FREEPORT-MCMORAN EXPLORATION CORPORATION, a Delaware corporation

By: William H. Wilkinson
William H. Wilkinson, Vice President

STATE OF ARIZONA)
)
County of MARICOPA) ss.

The foregoing Quitclaim Deed (Unpatented Mining Claims) dated the 13th day of January, 2014, granted for the benefit of **FREEPORT-MCMORAN MINERAL PROPERTIES INC.** a Delaware corporation, consisting of a total of 6 pages, was acknowledged before me this 13th day of January 2014, by William H. Wilkinson the Vice President of **FREEPORT-MCMORAN EXPLORATION CORPORATION**, A Delaware corporation, for and on behalf of the corporation.

Stephanie D. Turton
Notary Public in and for said County and State

My commission expires:

11/18/2015



**EXHIBIT "A"
TO QUITCLAIM DEED**

Unpatented mining claims situated in Graham County, Arizona, the **Claim Names** of which are set forth below together with the Graham County Document Identifier shown as **Original and Amended Recording #**, the **Location**, and the Bureau of Land Management-**BLM Serial Numbers** which are filed in the state office of the Bureau of Land Management in Phoenix, Arizona:

Bryce Mountain

County: Graham
State: AZ

| <u>BLM Serial #</u> | <u>Claim Name</u> | <u>Original Recording</u> | | <u>Amended Recording</u> | | <u>Location</u> |
|---------------------|-------------------|---------------------------|---------------|--------------------------|---------------|-----------------|
| | | <u>Recording #</u> | <u>Page #</u> | <u>Recording #</u> | <u>Page #</u> | |
| AMC 389751 | BRYCE-23 | 2008-01097 | | | | SEC10-T05S-R26E |
| AMC 389752 | BRYCE-24 | 2008-01098 | | | | SEC10-T05S-R26E |
| AMC 389753 | BRYCE-25 | 2008-01099 | | | | SEC10-T05S-R26E |
| AMC 389774 | BRYCE-155 | 2008-01079 | | | | SEC08-T05S-R26E |
| AMC 389775 | BRYCE-154 | 2008-01078 | | | | SEC08-T05S-R26E |
| AMC 389776 | BRYCE-153 | 2008-01077 | | | | SEC08-T05S-R26E |
| AMC 389777 | BRYCE-152 | 2008-01076 | | | | SEC08-T05S-R26E |
| AMC 389778 | BRYCE-151 | 2008-01075 | | | | SEC08-T05S-R26E |
| AMC 389779 | BRYCE-150 | 2008-01074 | | | | SEC08-T05S-R26E |
| AMC 389780 | BRYCE-149 | 2008-01073 | | | | SEC08-T05S-R26E |
| AMC 389781 | BRYCE-148 | 2008-01072 | | | | SEC08-T05S-R26E |
| AMC 389782 | BRYCE-147 | 2008-01071 | | | | SEC08-T05S-R26E |
| AMC 389783 | BRYCE-146 | 2008-01070 | | | | SEC08-T05S-R26E |
| AMC 389784 | BRYCE-145 | 2008-01069 | | | | SEC08-T05S-R26E |
| AMC 389785 | BRYCE-144 | 2008-01068 | | | | SEC08-T05S-R26E |
| AMC 389786 | BRYCE-143 | 2008-01067 | | | | SEC08-T05S-R26E |
| AMC 389787 | BRYCE-142 | 2008-01066 | | | | SEC08-T05S-R26E |
| AMC 389788 | BRYCE-141 | 2008-01065 | | | | SEC08-T05S-R26E |
| AMC 389789 | BRYCE-140 | 2008-01064 | | | | SEC08-T05S-R26E |
| AMC 389790 | BRYCE-139 | 2008-01063 | | | | SEC08-T05S-R26E |
| AMC 389791 | BRYCE-138 | 2008-01062 | | | | SEC08-T05S-R26E |
| AMC 389792 | BRYCE-137 | 2008-01061 | | | | SEC05-T05S-R26E |
| AMC 389793 | BRYCE-136 | 2008-01060 | | | | SEC05-T05S-R26E |
| AMC 389794 | BRYCE-135 | 2008-01059 | | | | SEC05-T05S-R26E |
| AMC 389795 | BRYCE-134 | 2008-01058 | | | | SEC05-T05S-R26E |
| AMC 389796 | BRYCE-133 | 2008-01057 | | | | SEC05-T05S-R26E |
| AMC 389797 | BRYCE-132 | 2008-01056 | | | | SEC05-T05S-R26E |
| AMC 389798 | BRYCE-131 | 2008-01055 | | | | SEC05-T05S-R26E |
| AMC 389799 | BRYCE-130 | 2008-01054 | | | | SEC05-T05S-R26E |
| AMC 389800 | BRYCE-129 | 2008-01053 | | | | SEC05-T05S-R26E |
| AMC 389801 | BRYCE-128 | 2008-01052 | | | | SEC05-T05S-R26E |
| AMC 389802 | BRYCE-127 | 2008-01051 | | | | SEC05-T05S-R26E |
| AMC 389803 | BRYCE-126 | 2008-01050 | | | | SEC05-T05S-R26E |
| AMC 389804 | BRYCE-125 | 2008-01049 | | | | SEC05-T05S-R26E |
| AMC 389805 | BRYCE-124 | 2008-01048 | | | | SEC05-T05S-R26E |
| AMC 389806 | BRYCE-123 | 2008-01047 | | | | SEC05-T05S-R26E |
| AMC 389807 | BRYCE-122 | 2008-01046 | | | | SEC05-T05S-R26E |

ARIZONA
 2014 JAN 29 P 12:48
 COUNTY CLERK'S OFFICE
 PHOENIX

| | | | |
|------------|-----------|------------|-----------------|
| AMC 389808 | BRYCE-121 | 2008-01045 | SEC05-T05S-R26E |
| AMC 389809 | BRYCE-120 | 2008-01044 | SEC05-T05S-R26E |
| AMC 389810 | BRYCE-119 | 2008-01043 | SEC05-T05S-R26E |
| AMC 389811 | BRYCE-118 | 2008-01042 | SEC05-T05S-R26E |
| AMC 389812 | BRYCE-117 | 2008-01041 | SEC05-T05S-R26E |
| AMC 389813 | BRYCE-116 | 2008-01040 | SEC05-T05S-R26E |
| AMC 389814 | BRYCE-115 | 2008-01039 | SEC05-T05S-R26E |
| AMC 389815 | BRYCE-114 | 2008-01038 | SEC05-T05S-R26E |
| AMC 389816 | BRYCE-113 | 2008-01037 | SEC05-T05S-R26E |
| AMC 389817 | BRYCE-112 | 2008-01036 | SEC05-T05S-R26E |
| AMC 389818 | BRYCE-111 | 2008-01035 | SEC05-T05S-R26E |
| AMC 389823 | BRYCE-104 | 2008-01030 | SEC05-T05S-R26E |
| AMC 389824 | BRYCE-103 | 2008-01029 | SEC05-T05S-R26E |
| AMC 389826 | BRYCE-101 | 2008-01027 | SEC05-T05S-R26E |
| AMC 389828 | BRYCE-99 | 2008-01025 | SEC04-T05S-R26E |
| AMC 389830 | BRYCE-97 | 2008-01023 | SEC04-T05S-R26E |
| AMC 389836 | BRYCE-74 | 2008-01017 | SEC09-T05S-R26E |
| AMC 389837 | BRYCE-73 | 2008-01016 | SEC09-T05S-R26E |
| AMC 389838 | BRYCE-72 | 2008-01015 | SEC09-T05S-R26E |
| AMC 389839 | BRYCE-71 | 2008-01014 | SEC09-T05S-R26E |
| AMC 389840 | BRYCE-70 | 2008-01013 | SEC09-T05S-R26E |
| AMC 389841 | BRYCE-69 | 2008-01012 | SEC08-T05S-R26E |
| AMC 389842 | BRYCE-68 | 2008-01011 | SEC08-T05S-R26E |
| AMC 389843 | BRYCE-67 | 2008-01010 | SEC08-T05S-R26E |
| AMC 389845 | BRYCE-65 | 2008-01008 | SEC09-T05S-R26E |
| AMC 389847 | BRYCE-63 | 2008-01006 | SEC09-T05S-R26E |
| AMC 389849 | BRYCE-61 | 2008-01004 | SEC09-T05S-R26E |

No. Of Claims 64

McKinney Canyon

County: Graham
State: AZ

| BLM Serial # | Claim Name | Original Recording | | Amended Recording | | Location |
|--------------|------------|--------------------|--------|-------------------|--------|-----------------|
| | | Recording # | Page # | Recording # | Page # | |
| AMC 367340 | MAC 119 | 2005-05666 | | | | SEC18-T03S-R23E |
| AMC 367341 | MAC 121 | 2005-05667 | | | | SEC18-T03S-R23E |
| AMC 367342 | MAC 122 | 2005-05668 | | | | SEC18-T03S-R23E |
| AMC 367343 | MAC 123 | 2005-05669 | | | | SEC18-T03S-R23E |
| AMC 367344 | MAC 124 | 2005-05670 | | | | SEC18-T03S-R23E |
| AMC 367345 | MAC 125 | 2005-05671 | | | | SEC19-T03S-R23E |
| AMC 367346 | MAC 126 | 2005-05672 | | | | SEC19-T03S-R23E |
| AMC 367347 | MAC 127 | 2005-05673 | | | | SEC19-T03S-R23E |
| AMC 367348 | MAC 128 | 2005-05674 | | | | SEC19-T03S-R23E |
| AMC 367349 | MAC 129 | 2005-05675 | | | | SEC19-T03S-R23E |
| AMC 367350 | MAC 130 | 2005-05676 | | | | SEC19-T03S-R23E |
| AMC 367351 | MAC 131 | 2005-05677 | | | | SEC19-T03S-R23E |
| AMC 367352 | MAC 132 | 2005-05678 | | | | SEC19-T03S-R23E |
| AMC 367353 | MAC 167 | 2005-05679 | | | | SEC17-T03S-R23E |
| AMC 367354 | MAC 169 | 2005-05680 | | | | SEC17-T03S-R23E |
| AMC 367355 | MAC 171 | 2005-05681 | | | | SEC20-T03S-R23E |
| AMC 367356 | MAC 173 | 2005-05682 | | | | SEC20-T03S-R23E |

| | | | |
|------------|---------|------------|-----------------|
| AMC 367357 | MAC 175 | 2005-05683 | SEC20-T03S-R23E |
| AMC 367358 | MAC 177 | 2005-05684 | SEC20-T03S-R23E |
| AMC 385241 | MAC 120 | 2007-06245 | SEC18-T03S-R23E |
| AMC 385242 | MAC 133 | 2007-06246 | SEC19-T03S-R23E |
| AMC 385243 | MAC 134 | 2007-06247 | SEC19-T03S-R23E |
| AMC 385244 | MAC 135 | 2007-06248 | SEC19-T03S-R23E |
| AMC 385245 | MAC 136 | 2007-06249 | SEC19-T03S-R23E |
| AMC 385246 | MAC 137 | 2007-06250 | SEC19-T03S-R23E |
| AMC 385247 | MAC 138 | 2007-06251 | SEC19-T03S-R23E |
| AMC 385248 | MAC 139 | 2007-06252 | SEC19-T03S-R23E |
| AMC 385249 | MAC 140 | 2007-06253 | SEC19-T03S-R23E |
| AMC 385250 | MAC 141 | 2007-06254 | SEC19-T03S-R23E |
| AMC 385251 | MAC 142 | 2007-06255 | SEC19-T03S-R23E |
| AMC 385252 | MAC 143 | 2007-06256 | SEC30-T03S-R23E |
| AMC 385253 | MAC 144 | 2007-06257 | SEC30-T03S-R23E |
| AMC 385254 | MAC 145 | 2007-06258 | SEC30-T03S-R23E |
| AMC 385255 | MAC 148 | 2007-06259 | SEC30-T03S-R23E |
| AMC 385256 | MAC 147 | 2007-06260 | SEC30-T03S-R23E |
| AMC 385257 | MAC 148 | 2007-06261 | SEC30-T03S-R23E |
| AMC 385269 | MAC 164 | 2007-06273 | SEC17-T03S-R23E |
| AMC 385270 | MAC 165 | 2007-06274 | SEC17-T03S-R23E |
| AMC 385271 | MAC 166 | 2007-06275 | SEC17-T03S-R23E |
| AMC 385272 | MAC 168 | 2007-06276 | SEC17-T03S-R23E |
| AMC 385273 | MAC 170 | 2007-06277 | SEC17-T03S-R23E |
| AMC 385274 | MAC 172 | 2007-06278 | SEC20-T03S-R23E |
| AMC 385275 | MAC 174 | 2007-06279 | SEC20-T03S-R23E |
| AMC 385276 | MAC 176 | 2007-06280 | SEC20-T03S-R23E |
| AMC 385277 | MAC 178 | 2007-06281 | SEC20-T03S-R23E |
| AMC 385278 | MAC 179 | 2007-06282 | SEC20-T03S-R23E |
| AMC 385279 | MAC 180 | 2007-06283 | SEC20-T03S-R23E |
| AMC 385280 | MAC 181 | 2007-06284 | SEC20-T03S-R23E |
| AMC 385281 | MAC 182 | 2007-06285 | SEC20-T03S-R23E |
| AMC 385282 | MAC 183 | 2007-06286 | SEC20-T03S-R23E |
| AMC 385283 | MAC 184 | 2007-06287 | SEC20-T03S-R23E |
| AMC 385284 | MAC 185 | 2007-06288 | SEC20-T03S-R23E |
| AMC 385285 | MAC 186 | 2007-06289 | SEC20-T03S-R23E |
| AMC 385286 | MAC 187 | 2007-06290 | SEC20-T03S-R23E |
| AMC 385287 | MAC 188 | 2007-06291 | SEC20-T03S-R23E |
| AMC 385288 | MAC 189 | 2007-06292 | SEC20-T03S-R23E |
| AMC 385289 | MAC 190 | 2007-06293 | SEC29-T03S-R23E |
| AMC 385290 | MAC 191 | 2007-06294 | SEC29-T03S-R23E |
| AMC 385291 | MAC 192 | 2007-06295 | SEC29-T03S-R23E |
| AMC 385292 | MAC 193 | 2007-06296 | SEC29-T03S-R23E |
| AMC 385293 | MAC 194 | 2007-06297 | SEC29-T03S-R23E |
| AMC 385294 | MAC 195 | 2007-06298 | SEC29-T03S-R23E |
| AMC 385295 | MAC 196 | 2007-06299 | SEC29-T03S-R23E |
| AMC 385296 | MAC 197 | 2007-06300 | SEC29-T03S-R23E |
| AMC 385297 | MAC 198 | 2007-06301 | SEC29-T03S-R23E |
| AMC 385308 | MAC 217 | 2007-06312 | SEC16-T03S-R23E |
| AMC 385309 | MAC 218 | 2007-06313 | SEC16-T03S-R23E |
| AMC 385310 | MAC 219 | 2007-06314 | SEC16-T03S-R23E |
| AMC 385311 | MAC 220 | 2007-06315 | SEC16-T03S-R23E |
| AMC 385312 | MAC 221 | 2007-06316 | SEC16-T03S-R23E |

2008-01581

AMERICAN OVERSIGHT
 2014 JAN 29 PM 4:12
 1000 10th St NW
 Washington DC 20004

| | | | |
|------------|---------|------------|-----------------|
| AMC 385313 | MAC 222 | 2007-06317 | SEC16-T03S-R23E |
| AMC 385314 | MAC 223 | 2007-06318 | SEC16-T03S-R23E |
| AMC 385315 | MAC 224 | 2007-06319 | SEC16-T03S-R23E |
| AMC 385316 | MAC 225 | 2007-06320 | SEC21-T03S-R23E |
| AMC 385317 | MAC 226 | 2007-06321 | SEC21-T03S-R23E |
| AMC 385318 | MAC 227 | 2007-06322 | SEC21-T03S-R23E |
| AMC 385319 | MAC 228 | 2007-06323 | SEC21-T03S-R23E |
| AMC 385320 | MAC 229 | 2007-06324 | SEC21-T03S-R23E |
| AMC 385321 | MAC 230 | 2007-06325 | SEC21-T03S-R23E |
| AMC 385322 | MAC 231 | 2007-06326 | SEC21-T03S-R23E |
| AMC 385323 | MAC 232 | 2007-06327 | SEC21-T03S-R23E |
| AMC 385324 | MAC 233 | 2007-06328 | SEC21-T03S-R23E |
| AMC 385325 | MAC 234 | 2007-06329 | SEC21-T03S-R23E |
| AMC 385326 | MAC 235 | 2007-06330 | SEC21-T03S-R23E |
| AMC 385327 | MAC 236 | 2007-06331 | SEC21-T03S-R23E |
| AMC 385328 | MAC 237 | 2007-06332 | SEC21-T03S-R23E |
| AMC 385329 | MAC 238 | 2007-06333 | SEC21-T03S-R23E |
| AMC 385330 | MAC 239 | 2007-06334 | SEC21-T03S-R23E |
| AMC 385331 | MAC 240 | 2007-06335 | SEC21-T03S-R23E |
| AMC 385332 | MAC 241 | 2007-06336 | SEC21-T03S-R23E |
| AMC 385333 | MAC 242 | 2007-06337 | SEC21-T03S-R23E |
| AMC 385334 | MAC 243 | 2007-06338 | SEC28-T03S-R23E |
| AMC 385335 | MAC 244 | 2007-06339 | SEC28-T03S-R23E |
| AMC 385336 | MAC 245 | 2007-06340 | SEC28-T03S-R23E |
| AMC 385337 | MAC 246 | 2007-06341 | SEC28-T03S-R23E |
| AMC 385338 | MAC 247 | 2007-06342 | SEC28-T03S-R23E |
| AMC 385339 | MAC 248 | 2007-06343 | SEC28-T03S-R23E |
| AMC 385340 | MAC 249 | 2007-06344 | SEC28-T03S-R23E |
| AMC 385341 | MAC 250 | 2007-06345 | SEC28-T03S-R23E |
| AMC 385342 | MAC 251 | 2007-06346 | SEC28-T03S-R23E |
| AMC 385343 | MAC 252 | 2007-06347 | SEC28-T03S-R23E |
| AMC 385349 | MAC 271 | 2007-06353 | SEC16-T03S-R23E |
| AMC 385350 | MAC 273 | 2007-06354 | SEC16-T03S-R23E |
| AMC 385351 | MAC 275 | 2007-06355 | SEC16-T03S-R23E |
| AMC 385352 | MAC 277 | 2007-06356 | SEC21-T03S-R23E |
| AMC 385353 | MAC 279 | 2007-06357 | SEC21-T03S-R23E |
| AMC 385354 | MAC 281 | 2007-06358 | SEC21-T03S-R23E |
| AMC 385355 | MAC 283 | 2007-06359 | SEC21-T03S-R23E |
| AMC 385356 | MAC 285 | 2007-06360 | SEC21-T03S-R23E |
| AMC 385357 | MAC 287 | 2007-06361 | SEC21-T03S-R23E |
| AMC 385358 | MAC 289 | 2007-06362 | SEC21-T03S-R23E |
| AMC 385359 | MAC 291 | 2007-06363 | SEC21-T03S-R23E |
| AMC 385360 | MAC 293 | 2007-06364 | SEC21-T03S-R23E |
| AMC 385361 | MAC 295 | 2007-06365 | SEC21-T03S-R23E |
| AMC 385362 | MAC 297 | 2007-06366 | SEC28-T03S-R23E |
| AMC 385363 | MAC 299 | 2007-06367 | SEC28-T03S-R23E |
| AMC 385364 | MAC 301 | 2007-06368 | SEC28-T03S-R23E |
| AMC 385365 | MAC 303 | 2007-06369 | SEC28-T03S-R23E |
| AMC 385366 | MAC 305 | 2007-06370 | SEC28-T03S-R23E |
| AMC 385376 | MAC 445 | 2007-06380 | SEC30-T03S-R23E |
| AMC 385377 | MAC 446 | 2007-06381 | SEC30-T03S-R23E |
| AMC 385378 | MAC 447 | 2007-06382 | SEC30-T03S-R23E |
| AMC 385379 | MAC 448 | 2007-06383 | SEC30-T03S-R23E |

| | | | |
|---------------|---------|------------|-----------------|
| AMC 391902 | MAC 457 | 2008-03577 | SEC30-T03S-R23E |
| AMC 391903 | MAC 458 | 2008-03578 | SEC30-T03S-R23E |
| AMC 391904 | MAC 459 | 2008-03579 | SEC30-T03S-R23E |
| AMC 391905 | MAC 460 | 2008-03580 | SEC30-T03S-R23E |
| AMC 391908 | MAC 461 | 2008-03581 | SEC30-T03S-R23E |
| AMC 391907 | MAC 462 | 2008-03582 | SEC30-T03S-R23E |
| AMC 391908 | MAC 463 | 2008-03583 | SEC30-T03S-R23E |
| AMC 391909 | MAC 464 | 2008-03584 | SEC30-T03S-R23E |
| AMC 391910 | MAC 465 | 2008-03585 | SEC29-T03S-R23E |
| AMC 391911 | MAC 466 | 2008-03586 | SEC29-T03S-R23E |
| AMC 391912 | MAC 467 | 2008-03587 | SEC29-T03S-R23E |
| AMC 391913 | MAC 468 | 2008-03588 | SEC29-T03S-R23E |
| AMC 391914 | MAC 469 | 2008-03589 | SEC29-T03S-R23E |
| AMC 391915 | MAC 470 | 2008-03590 | SEC29-T03S-R23E |
| AMC 391916 | MAC 471 | 2008-03591 | SEC29-T03S-R23E |
| AMC 391917 | MAC 472 | 2008-03592 | SEC29-T03S-R23E |
| No. Of Claims | 139 | | |

AMC 391902
MAC 457
2008-03577
SEC30-T03S-R23E

**FREEMPORT-McMoRAN
COPPER & GOLD INC.**

One North Central Avenue, Phoenix, AZ 85004 ♦ (602) 366-7895 ♦ Fax (602) 366-8117

1/27/2014

CERTIFIED MAIL - RETURN RECEIPT REQUESTED

Bureau of Land Management
U.S. Department of the Interior
Arizona State Office
One North Central Avenue
Phoenix, AZ 85004
Attn: Mining Claims Section

NOTICE OF TRANSFER OF INTEREST - MINING CLAIMS

TO WHOM IT MAY CONCERN:

Pursuant to 43 C.F.R. 3833.3, notice is hereby given that an interest in the mining claims and/or mill sites described on Exhibit A attached hereto was transferred by Quit Claim Deed on January 13, 2014, from Freeport-McMoRan Exploration Corporation to:

Freeport-McMoRan Mineral Properties, Inc.
c/o Land & Water Department
333 North Central Avenue
Phoenix, AZ 85004

The mining claims and/or mill sites subject to this transfer are described on Exhibit A, attached hereto and by this reference incorporated herein.

Enclosed is a copy of the Quit Claim Deed and our check payable to the Department of the Interior-Bureau of Land Management in payment of the service charge of \$10 per claim or site, for a total of \$1,390.00.

Freeport McMoRan Mineral Properties Inc.

By *Carolyn Jordan*
Its Manager, Mineral Rights

NO. OF CLAIMS 139
AMOUNT 1390
RECEIPT NO. 2957741
INIT. SC

** BLM-ASO**

EXHIBIT A

County: Graham

State: AZ

Original Recording

Amended Recording

| <u>BLM Serial #</u> | <u>Claim Name</u> | <u>Recording #</u> | <u>Page #</u> | <u>Recording #</u> | <u>Page #</u> | <u>Location</u> |
|---------------------|-------------------|--------------------|---------------|--------------------|---------------|-----------------|
| AMC 367340 | MAC 119 | 2005-05666 | | | | SEC18-T03S-R23E |
| AMC 367341 | MAC 121 | 2005-05667 | | | | SEC18-T03S-R23E |
| AMC 367342 | MAC 122 | 2005-05668 | | | | SEC18-T03S-R23E |
| AMC 367343 | MAC 123 | 2005-05669 | | | | SEC18-T03S-R23E |
| AMC 367344 | MAC 124 | 2005-05670 | | | | SEC18-T03S-R23E |
| AMC 367345 | MAC 125 | 2005-05671 | | | | SEC19-T03S-R23E |
| AMC 367346 | MAC 126 | 2005-05672 | | | | SEC19-T03S-R23E |
| AMC 367347 | MAC 127 | 2005-05673 | | | | SEC19-T03S-R23E |
| AMC 367348 | MAC 128 | 2005-05674 | | | | SEC19-T03S-R23E |
| AMC 367349 | MAC 129 | 2005-05675 | | | | SEC19-T03S-R23E |
| AMC 367350 | MAC 130 | 2005-05676 | | | | SEC19-T03S-R23E |
| AMC 367351 | MAC 131 | 2005-05677 | | | | SEC19-T03S-R23E |
| AMC 367352 | MAC 132 | 2005-05678 | | | | SEC19-T03S-R23E |
| AMC 367353 | MAC 167 | 2005-05679 | | | | SEC17-T03S-R23E |
| AMC 367354 | MAC 169 | 2005-05680 | | | | SEC17-T03S-R23E |
| AMC 367355 | MAC 171 | 2005-05681 | | | | SEC20-T03S-R23E |
| AMC 367356 | MAC 173 | 2005-05682 | | | | SEC20-T03S-R23E |
| AMC 367357 | MAC 175 | 2005-05683 | | | | SEC20-T03S-R23E |
| AMC 367358 | MAC 177 | 2005-05684 | | | | SEC20-T03S-R23E |
| AMC 385241 | MAC 120 | 2007-06245 | | | | SEC18-T03S-R23E |
| AMC 385242 | MAC 133 | 2007-06246 | | | | SEC19-T03S-R23E |
| AMC 385243 | MAC 134 | 2007-06247 | | | | SEC19-T03S-R23E |
| AMC 385244 | MAC 135 | 2007-06248 | | | | SEC19-T03S-R23E |
| AMC 385245 | MAC 136 | 2007-06249 | | | | SEC19-T03S-R23E |
| AMC 385246 | MAC 137 | 2007-06250 | | | | SEC19-T03S-R23E |
| AMC 385247 | MAC 138 | 2007-06251 | | | | SEC19-T03S-R23E |
| AMC 385248 | MAC 139 | 2007-06252 | | | | SEC19-T03S-R23E |
| AMC 385249 | MAC 140 | 2007-06253 | | | | SEC19-T03S-R23E |
| AMC 385250 | MAC 141 | 2007-06254 | | | | SEC19-T03S-R23E |
| AMC 385251 | MAC 142 | 2007-06255 | | | | SEC19-T03S-R23E |
| AMC 385252 | MAC 143 | 2007-06256 | | | | SEC30-T03S-R23E |
| AMC 385253 | MAC 144 | 2007-06257 | | | | SEC30-T03S-R23E |
| AMC 385254 | MAC 145 | 2007-06258 | | | | SEC30-T03S-R23E |
| AMC 385255 | MAC 146 | 2007-06259 | | | | SEC30-T03S-R23E |
| AMC 385256 | MAC 147 | 2007-06260 | | | | SEC30-T03S-R23E |
| AMC 385257 | MAC 148 | 2007-06261 | | | | SEC30-T03S-R23E |
| AMC 385269 | MAC 164 | 2007-06273 | | | | SEC17-T03S-R23E |
| AMC 385270 | MAC 165 | 2007-06274 | | | | SEC17-T03S-R23E |
| AMC 385271 | MAC 166 | 2007-06275 | | | | SEC17-T03S-R23E |
| AMC 385272 | MAC 168 | 2007-06276 | | | | SEC17-T03S-R23E |
| AMC 385273 | MAC 170 | 2007-06277 | | | | SEC17-T03S-R23E |
| AMC 385274 | MAC 172 | 2007-06278 | | | | SEC20-T03S-R23E |
| AMC 385275 | MAC 174 | 2007-06279 | | | | SEC20-T03S-R23E |
| AMC 385276 | MAC 176 | 2007-06280 | | | | SEC20-T03S-R23E |
| AMC 385277 | MAC 178 | 2007-06281 | | | | SEC20-T03S-R23E |

45/50

Date: 3/21/2013

COUNTY OF GRAHAM
SHERIFF'S OFFICE

EXHIBIT A

| | | | |
|------------|---------|------------|-----------------|
| AMC 385278 | MAC 179 | 2007-06282 | SEC20-T03S-R23E |
| AMC 385279 | MAC 180 | 2007-06283 | SEC20-T03S-R23E |
| AMC 385280 | MAC 181 | 2007-06284 | SEC20-T03S-R23E |
| AMC 385281 | MAC 182 | 2007-06285 | SEC20-T03S-R23E |
| AMC 385282 | MAC 183 | 2007-06286 | SEC20-T03S-R23E |
| AMC 385283 | MAC 184 | 2007-06287 | SEC20-T03S-R23E |
| AMC 385284 | MAC 185 | 2007-06288 | SEC20-T03S-R23E |
| AMC 385285 | MAC 186 | 2007-06289 | SEC20-T03S-R23E |
| AMC 385286 | MAC 187 | 2007-06290 | SEC20-T03S-R23E |
| AMC 385287 | MAC 188 | 2007-06291 | SEC20-T03S-R23E |
| AMC 385288 | MAC 189 | 2007-06292 | SEC29-T03S-R23E |
| AMC 385289 | MAC 190 | 2007-06293 | SEC29-T03S-R23E |
| AMC 385290 | MAC 191 | 2007-06294 | SEC29-T03S-R23E |
| AMC 385291 | MAC 192 | 2007-06295 | SEC29-T03S-R23E |
| AMC 385292 | MAC 193 | 2007-06296 | SEC29-T03S-R23E |
| AMC 385293 | MAC 194 | 2007-06297 | SEC29-T03S-R23E |
| AMC 385294 | MAC 195 | 2007-06298 | SEC29-T03S-R23E |
| AMC 385295 | MAC 196 | 2007-06299 | SEC29-T03S-R23E |
| AMC 385296 | MAC 197 | 2007-06300 | SEC29-T03S-R23E |
| AMC 385297 | MAC 198 | 2007-06301 | SEC29-T03S-R23E |
| AMC 385308 | MAC 217 | 2007-06312 | SEC16-T03S-R23E |
| AMC 385309 | MAC 218 | 2007-06313 | SEC16-T03S-R23E |
| AMC 385310 | MAC 219 | 2007-06314 | SEC16-T03S-R23E |
| AMC 385311 | MAC 220 | 2007-06315 | SEC16-T03S-R23E |
| AMC 385312 | MAC 221 | 2007-06316 | SEC16-T03S-R23E |
| AMC 385313 | MAC 222 | 2007-06317 | SEC16-T03S-R23E |
| AMC 385314 | MAC 223 | 2007-06318 | SEC16-T03S-R23E |
| AMC 385315 | MAC 224 | 2007-06319 | SEC16-T03S-R23E |
| AMC 385316 | MAC 225 | 2007-06320 | SEC21-T03S-R23E |
| AMC 385317 | MAC 226 | 2007-06321 | SEC21-T03S-R23E |
| AMC 385318 | MAC 227 | 2007-06322 | SEC21-T03S-R23E |
| AMC 385319 | MAC 228 | 2007-06323 | SEC21-T03S-R23E |
| AMC 385320 | MAC 229 | 2007-06324 | SEC21-T03S-R23E |
| AMC 385321 | MAC 230 | 2007-06325 | SEC21-T03S-R23E |
| AMC 385322 | MAC 231 | 2007-06326 | SEC21-T03S-R23E |
| AMC 385323 | MAC 232 | 2007-06327 | SEC21-T03S-R23E |
| AMC 385324 | MAC 233 | 2007-06328 | SEC21-T03S-R23E |
| AMC 385325 | MAC 234 | 2007-06329 | SEC21-T03S-R23E |
| AMC 385326 | MAC 235 | 2007-06330 | SEC21-T03S-R23E |
| AMC 385327 | MAC 236 | 2007-06331 | SEC21-T03S-R23E |
| AMC 385328 | MAC 237 | 2007-06332 | SEC21-T03S-R23E |
| AMC 385329 | MAC 238 | 2007-06333 | SEC21-T03S-R23E |
| AMC 385330 | MAC 239 | 2007-06334 | SEC21-T03S-R23E |
| AMC 385331 | MAC 240 | 2007-06335 | SEC21-T03S-R23E |
| AMC 385332 | MAC 241 | 2007-06336 | SEC21-T03S-R23E |
| AMC 385333 | MAC 242 | 2007-06337 | SEC21-T03S-R23E |
| AMC 385334 | MAC 243 | 2007-06338 | SEC28-T03S-R23E |
| AMC 385335 | MAC 244 | 2007-06339 | SEC28-T03S-R23E |
| AMC 385336 | MAC 245 | 2007-06340 | SEC28-T03S-R23E |

2008-01581

EXHIBIT A

| | | | |
|----------------------|------------|------------|-----------------|
| AMC 385337 | MAC 246 | 2007-06341 | SEC28-T03S-R23E |
| AMC 385338 | MAC 247 | 2007-06342 | SEC28-T03S-R23E |
| AMC 385339 | MAC 248 | 2007-06343 | SEC28-T03S-R23E |
| AMC 385340 | MAC 249 | 2007-06344 | SEC28-T03S-R23E |
| AMC 385341 | MAC 250 | 2007-06345 | SEC28-T03S-R23E |
| AMC 385342 | MAC 251 | 2007-06346 | SEC28-T03S-R23E |
| AMC 385343 | MAC 252 | 2007-06347 | SEC28-T03S-R23E |
| AMC 385349 | MAC 271 | 2007-06353 | SEC16-T03S-R23E |
| AMC 385350 | MAC 273 | 2007-06354 | SEC16-T03S-R23E |
| AMC 385351 | MAC 275 | 2007-06355 | SEC16-T03S-R23E |
| AMC 385352 | MAC 277 | 2007-06356 | SEC16-T03S-R23E |
| AMC 385353 | MAC 279 | 2007-06357 | SEC21-T03S-R23E |
| AMC 385354 | MAC 281 | 2007-06358 | SEC21-T03S-R23E |
| AMC 385355 | MAC 283 | 2007-06359 | SEC21-T03S-R23E |
| AMC 385356 | MAC 285 | 2007-06360 | SEC21-T03S-R23E |
| AMC 385357 | MAC 287 | 2007-06361 | SEC21-T03S-R23E |
| AMC 385358 | MAC 289 | 2007-06362 | SEC21-T03S-R23E |
| AMC 385359 | MAC 291 | 2007-06363 | SEC21-T03S-R23E |
| AMC 385360 | MAC 293 | 2007-06364 | SEC21-T03S-R23E |
| AMC 385361 | MAC 295 | 2007-06365 | SEC21-T03S-R23E |
| AMC 385362 | MAC 297 | 2007-06366 | SEC28-T03S-R23E |
| AMC 385363 | MAC 299 | 2007-06367 | SEC28-T03S-R23E |
| AMC 385364 | MAC 301 | 2007-06368 | SEC28-T03S-R23E |
| AMC 385365 | MAC 303 | 2007-06369 | SEC28-T03S-R23E |
| AMC 385366 | MAC 305 | 2007-06370 | SEC28-T03S-R23E |
| AMC 385376 | MAC 445 | 2007-06380 | SEC30-T03S-R23E |
| AMC 385377 | MAC 446 | 2007-06381 | SEC30-T03S-R23E |
| AMC 385378 | MAC 447 | 2007-06382 | SEC30-T03S-R23E |
| AMC 385379 | MAC 448 | 2007-06383 | SEC30-T03S-R23E |
| AMC 391902 | MAC 457 | 2008-03577 | SEC30-T03S-R23E |
| AMC 391903 | MAC 458 | 2008-03578 | SEC30-T03S-R23E |
| AMC 391904 | MAC 459 | 2008-03579 | SEC30-T03S-R23E |
| AMC 391905 | MAC 460 | 2008-03580 | SEC30-T03S-R23E |
| AMC 391906 | MAC 461 | 2008-03581 | SEC30-T03S-R23E |
| AMC 391907 | MAC 462 | 2008-03582 | SEC30-T03S-R23E |
| AMC 391908 | MAC 463 | 2008-03583 | SEC30-T03S-R23E |
| AMC 391909 | MAC 464 | 2008-03584 | SEC30-T03S-R23E |
| AMC 391910 | MAC 465 | 2008-03585 | SEC29-T03S-R23E |
| AMC 391911 | MAC 466 | 2008-03586 | SEC29-T03S-R23E |
| AMC 391912 | MAC 467 | 2008-03587 | SEC29-T03S-R23E |
| AMC 391913 | MAC 468 | 2008-03588 | SEC29-T03S-R23E |
| AMC 391914 | MAC 469 | 2008-03589 | SEC29-T03S-R23E |
| AMC 391915 | MAC 470 | 2008-03590 | SEC29-T03S-R23E |
| AMC 391916 | MAC 471 | 2008-03591 | SEC29-T03S-R23E |
| AMC 391917 | MAC 472 | 2008-03592 | SEC29-T03S-R23E |
| No. Of Claims | 139 | | |

WHEN RECORDED, RETURN TO:

Freeport-McMoRan Mineral Properties Inc.
Attn: Land & Water Department
333 North Central Avenue
Phoenix, Arizona 85004

RECORDED
2014 JAN 29 10 24 AM
MARICOPA COUNTY

Exempt from transfer affidavit and fees pursuant to A.R.S. § 11-1134(A)(6)

QUITCLAIM DEED
(Unpatented Mining Claims)

FREEPORT-MCMORAN EXPLORATION CORPORATION, a Delaware corporation ("Grantor"), for good and valuable consideration, the receipt and sufficiency of which are hereby acknowledged by Grantor, does hereby quitclaim, grant, bargain, sell and convey unto **FREEPORT-MCMORAN MINERAL PROPERTIES INC.**, a Delaware corporation ("Grantee"), all of Grantor's right, title and interest in and to the unpatented mining claims, together with any and all improvements thereon, described on EXHIBIT "A" attached hereto, appurtenant to real property located in Graham County, Arizona ("Property"), together with any and all hereditaments and appurtenances thereunto belonging.

TO HAVE AND TO HOLD all of Grantor's right, title, and interest in and to the above-described Property unto the said Grantee, its successors, heirs and assigns forever.

EXECUTED and delivered to the said Grantee this the 13th day of January 2014.

FREEPORT-MCMORAN EXPLORATION CORPORATION, a Delaware corporation

By: William H. Wilkinson
William H. Wilkinson, Vice President

STATE OF ARIZONA)
) ss.
County of MARICOPA)

The foregoing Quitclaim Deed (Unpatented Mining Claims) dated the 13th day of January, 2014, granted for the benefit of **FREEPORT-MCMORAN MINERAL PROPERTIES INC.** a Delaware corporation, consisting of a total of 6 pages, was acknowledged before me this 13th day of January 2014, by William H. Wilkinson the Vice President of **FREEPORT-MCMORAN EXPLORATION CORPORATION**, A Delaware corporation, for and on behalf of the corporation.

Stephanie D. Turton
Notary Public in and for said County and State

My commission expires:

11/18/2015



**EXHIBIT "A"
TO QUITCLAIM DEED**

Unpatented mining claims situated in Graham County, Arizona, the **Claim Names** of which are set forth below together with the Graham County Document Identifier shown as **Original and Amended Recording #**, the **Location**, and the Bureau of Land Management-**BLM Serial Numbers** which are filed in the state office of the Bureau of Land Management in Phoenix, Arizona:

Bryce Mountain

County: Graham
State: AZ

| <u>BLM Serial #</u> | <u>Claim Name</u> | <u>Original Recording</u> | | <u>Amended Recording</u> | | <u>Location</u> |
|---------------------|-------------------|---------------------------|---------------|--------------------------|---------------|-----------------|
| | | <u>Recording #</u> | <u>Page #</u> | <u>Recording #</u> | <u>Page #</u> | |
| AMC 389751 | BRYCE-23 | 2008-01097 | | | | SEC10-T05S-R26E |
| AMC 389752 | BRYCE-24 | 2008-01098 | | | | SEC10-T05S-R26E |
| AMC 389753 | BRYCE-25 | 2008-01099 | | | | SEC10-T05S-R26E |
| AMC 389774 | BRYCE-155 | 2008-01079 | | | | SEC08-T05S-R26E |
| AMC 389775 | BRYCE-154 | 2008-01078 | | | | SEC08-T05S-R26E |
| AMC 389776 | BRYCE-153 | 2008-01077 | | | | SEC08-T05S-R26E |
| AMC 389777 | BRYCE-152 | 2008-01076 | | | | SEC08-T05S-R26E |
| AMC 389778 | BRYCE-151 | 2008-01075 | | | | SEC08-T05S-R26E |
| AMC 389779 | BRYCE-150 | 2008-01074 | | | | SEC08-T05S-R26E |
| AMC 389780 | BRYCE-149 | 2008-01073 | | | | SEC08-T05S-R26E |
| AMC 389781 | BRYCE-148 | 2008-01072 | | | | SEC08-T05S-R26E |
| AMC 389782 | BRYCE-147 | 2008-01071 | | | | SEC08-T05S-R26E |
| AMC 389783 | BRYCE-146 | 2008-01070 | | | | SEC08-T05S-R26E |
| AMC 389784 | BRYCE-145 | 2008-01069 | | | | SEC08-T05S-R26E |
| AMC 389785 | BRYCE-144 | 2008-01068 | | | | SEC08-T05S-R26E |
| AMC 389786 | BRYCE-143 | 2008-01067 | | | | SEC08-T05S-R26E |
| AMC 389787 | BRYCE-142 | 2008-01066 | | | | SEC08-T05S-R26E |
| AMC 389788 | BRYCE-141 | 2008-01065 | | | | SEC08-T05S-R26E |
| AMC 389789 | BRYCE-140 | 2008-01064 | | | | SEC08-T05S-R26E |
| AMC 389790 | BRYCE-139 | 2008-01063 | | | | SEC08-T05S-R26E |
| AMC 389791 | BRYCE-138 | 2008-01062 | | | | SEC08-T05S-R26E |
| AMC 389792 | BRYCE-137 | 2008-01061 | | | | SEC05-T05S-R26E |
| AMC 389793 | BRYCE-136 | 2008-01060 | | | | SEC05-T05S-R26E |
| AMC 389794 | BRYCE-135 | 2008-01059 | | | | SEC05-T05S-R26E |
| AMC 389795 | BRYCE-134 | 2008-01058 | | | | SEC05-T05S-R26E |
| AMC 389796 | BRYCE-133 | 2008-01057 | | | | SEC05-T05S-R26E |
| AMC 389797 | BRYCE-132 | 2008-01056 | | | | SEC05-T05S-R26E |
| AMC 389798 | BRYCE-131 | 2008-01055 | | | | SEC05-T05S-R26E |
| AMC 389799 | BRYCE-130 | 2008-01054 | | | | SEC05-T05S-R26E |
| AMC 389800 | BRYCE-129 | 2008-01053 | | | | SEC05-T05S-R26E |
| AMC 389801 | BRYCE-128 | 2008-01052 | | | | SEC05-T05S-R26E |
| AMC 389802 | BRYCE-127 | 2008-01051 | | | | SEC05-T05S-R26E |
| AMC 389803 | BRYCE-126 | 2008-01050 | | | | SEC05-T05S-R26E |
| AMC 389804 | BRYCE-125 | 2008-01049 | | | | SEC05-T05S-R26E |
| AMC 389805 | BRYCE-124 | 2008-01048 | | | | SEC05-T05S-R26E |
| AMC 389806 | BRYCE-123 | 2008-01047 | | | | SEC05-T05S-R26E |
| AMC 389807 | BRYCE-122 | 2008-01046 | | | | SEC05-T05S-R26E |

| | | | |
|------------|-----------|------------|-----------------|
| AMC 389808 | BRYCE-121 | 2008-01045 | SEC05-T05S-R26E |
| AMC 389809 | BRYCE-120 | 2008-01044 | SEC05-T05S-R26E |
| AMC 389810 | BRYCE-119 | 2008-01043 | SEC05-T05S-R26E |
| AMC 389811 | BRYCE-118 | 2008-01042 | SEC05-T05S-R26E |
| AMC 389812 | BRYCE-117 | 2008-01041 | SEC05-T05S-R26E |
| AMC 389813 | BRYCE-116 | 2008-01040 | SEC05-T05S-R26E |
| AMC 389814 | BRYCE-115 | 2008-01039 | SEC05-T05S-R26E |
| AMC 389815 | BRYCE-114 | 2008-01038 | SEC05-T05S-R26E |
| AMC 389816 | BRYCE-113 | 2008-01037 | SEC05-T05S-R26E |
| AMC 389817 | BRYCE-112 | 2008-01036 | SEC05-T05S-R26E |
| AMC 389818 | BRYCE-111 | 2008-01035 | SEC05-T05S-R26E |
| AMC 389823 | BRYCE-104 | 2008-01030 | SEC05-T05S-R26E |
| AMC 389824 | BRYCE-103 | 2008-01029 | SEC05-T05S-R26E |
| AMC 389826 | BRYCE-101 | 2008-01027 | SEC05-T05S-R26E |
| AMC 389828 | BRYCE-99 | 2008-01025 | SEC04-T05S-R26E |
| AMC 389830 | BRYCE-97 | 2008-01023 | SEC04-T05S-R26E |
| AMC 389836 | BRYCE-74 | 2008-01017 | SEC09-T05S-R26E |
| AMC 389837 | BRYCE-73 | 2008-01016 | SEC09-T05S-R26E |
| AMC 389838 | BRYCE-72 | 2008-01015 | SEC09-T05S-R26E |
| AMC 389839 | BRYCE-71 | 2008-01014 | SEC09-T05S-R26E |
| AMC 389840 | BRYCE-70 | 2008-01013 | SEC09-T05S-R26E |
| AMC 389841 | BRYCE-69 | 2008-01012 | SEC08-T05S-R26E |
| AMC 389842 | BRYCE-68 | 2008-01011 | SEC08-T05S-R26E |
| AMC 389843 | BRYCE-67 | 2008-01010 | SEC08-T05S-R26E |
| AMC 389845 | BRYCE-65 | 2008-01008 | SEC09-T05S-R26E |
| AMC 389847 | BRYCE-63 | 2008-01006 | SEC09-T05S-R26E |
| AMC 389849 | BRYCE-61 | 2008-01004 | SEC09-T05S-R26E |

No. Of Claims 64

McKinney Canyon

County: Graham
State: AZ

| <u>BLM Serial #</u> | <u>Claim Name</u> | <u>Original Recording</u> | | <u>Amended Recording</u> | | <u>Location</u> |
|---------------------|-------------------|---------------------------|---------------|--------------------------|---------------|-----------------|
| | | <u>Recording #</u> | <u>Page #</u> | <u>Recording #</u> | <u>Page #</u> | |
| AMC 367340 | MAC 119 | 2005-05666 | | | | SEC18-T03S-R23E |
| AMC 367341 | MAC 121 | 2005-05667 | | | | SEC18-T03S-R23E |
| AMC 367342 | MAC 122 | 2005-05668 | | | | SEC18-T03S-R23E |
| AMC 367343 | MAC 123 | 2005-05669 | | | | SEC18-T03S-R23E |
| AMC 367344 | MAC 124 | 2005-05670 | | | | SEC18-T03S-R23E |
| AMC 367345 | MAC 125 | 2005-05671 | | | | SEC19-T03S-R23E |
| AMC 367346 | MAC 126 | 2005-05672 | | | | SEC19-T03S-R23E |
| AMC 367347 | MAC 127 | 2005-05673 | | | | SEC19-T03S-R23E |
| AMC 367348 | MAC 128 | 2005-05674 | | | | SEC19-T03S-R23E |
| AMC 367349 | MAC 129 | 2005-05675 | | | | SEC19-T03S-R23E |
| AMC 367350 | MAC 130 | 2005-05676 | | | | SEC19-T03S-R23E |
| AMC 367351 | MAC 131 | 2005-05677 | | | | SEC19-T03S-R23E |
| AMC 367352 | MAC 132 | 2005-05678 | | | | SEC19-T03S-R23E |
| AMC 367353 | MAC 167 | 2005-05679 | | | | SEC17-T03S-R23E |
| AMC 367354 | MAC 169 | 2005-05680 | | | | SEC17-T03S-R23E |
| AMC 367355 | MAC 171 | 2005-05681 | | | | SEC20-T03S-R23E |
| AMC 367356 | MAC 173 | 2005-05682 | | | | SEC20-T03S-R23E |

| | | | |
|------------|---------|------------|-----------------|
| AMC 367357 | MAC 175 | 2005-05683 | SEC20-T03S-R23E |
| AMC 367358 | MAC 177 | 2005-05684 | SEC20-T03S-R23E |
| AMC 385241 | MAC 120 | 2007-06245 | SEC18-T03S-R23E |
| AMC 385242 | MAC 133 | 2007-06246 | SEC19-T03S-R23E |
| AMC 385243 | MAC 134 | 2007-06247 | SEC19-T03S-R23E |
| AMC 385244 | MAC 135 | 2007-06248 | SEC19-T03S-R23E |
| AMC 385245 | MAC 136 | 2007-06249 | SEC19-T03S-R23E |
| AMC 385246 | MAC 137 | 2007-06250 | SEC19-T03S-R23E |
| AMC 385247 | MAC 138 | 2007-06251 | SEC19-T03S-R23E |
| AMC 385248 | MAC 139 | 2007-06252 | SEC19-T03S-R23E |
| AMC 385249 | MAC 140 | 2007-06253 | SEC19-T03S-R23E |
| AMC 385250 | MAC 141 | 2007-06254 | SEC19-T03S-R23E |
| AMC 385251 | MAC 142 | 2007-06255 | SEC19-T03S-R23E |
| AMC 385252 | MAC 143 | 2007-06256 | SEC30-T03S-R23E |
| AMC 385253 | MAC 144 | 2007-06257 | SEC30-T03S-R23E |
| AMC 385254 | MAC 145 | 2007-06258 | SEC30-T03S-R23E |
| AMC 385255 | MAC 146 | 2007-06259 | SEC30-T03S-R23E |
| AMC 385256 | MAC 147 | 2007-06260 | SEC30-T03S-R23E |
| AMC 385257 | MAC 148 | 2007-06261 | SEC30-T03S-R23E |
| AMC 385269 | MAC 164 | 2007-06273 | SEC17-T03S-R23E |
| AMC 385270 | MAC 165 | 2007-06274 | SEC17-T03S-R23E |
| AMC 385271 | MAC 166 | 2007-06275 | SEC17-T03S-R23E |
| AMC 385272 | MAC 168 | 2007-06276 | SEC17-T03S-R23E |
| AMC 385273 | MAC 170 | 2007-06277 | SEC17-T03S-R23E |
| AMC 385274 | MAC 172 | 2007-06278 | SEC20-T03S-R23E |
| AMC 385275 | MAC 174 | 2007-06279 | SEC20-T03S-R23E |
| AMC 385276 | MAC 176 | 2007-06280 | SEC20-T03S-R23E |
| AMC 385277 | MAC 178 | 2007-06281 | SEC20-T03S-R23E |
| AMC 385278 | MAC 179 | 2007-06282 | SEC20-T03S-R23E |
| AMC 385279 | MAC 180 | 2007-06283 | SEC20-T03S-R23E |
| AMC 385280 | MAC 181 | 2007-06284 | SEC20-T03S-R23E |
| AMC 385281 | MAC 182 | 2007-06285 | SEC20-T03S-R23E |
| AMC 385282 | MAC 183 | 2007-06286 | SEC20-T03S-R23E |
| AMC 385283 | MAC 184 | 2007-06287 | SEC20-T03S-R23E |
| AMC 385284 | MAC 185 | 2007-06288 | SEC20-T03S-R23E |
| AMC 385285 | MAC 186 | 2007-06289 | SEC20-T03S-R23E |
| AMC 385286 | MAC 187 | 2007-06290 | SEC20-T03S-R23E |
| AMC 385287 | MAC 188 | 2007-06291 | SEC20-T03S-R23E |
| AMC 385288 | MAC 189 | 2007-06292 | SEC29-T03S-R23E |
| AMC 385289 | MAC 190 | 2007-06293 | SEC29-T03S-R23E |
| AMC 385290 | MAC 191 | 2007-06294 | SEC29-T03S-R23E |
| AMC 385291 | MAC 192 | 2007-06295 | SEC29-T03S-R23E |
| AMC 385292 | MAC 193 | 2007-06296 | SEC29-T03S-R23E |
| AMC 385293 | MAC 194 | 2007-06297 | SEC29-T03S-R23E |
| AMC 385294 | MAC 195 | 2007-06298 | SEC29-T03S-R23E |
| AMC 385295 | MAC 196 | 2007-06299 | SEC29-T03S-R23E |
| AMC 385296 | MAC 197 | 2007-06300 | SEC29-T03S-R23E |
| AMC 385297 | MAC 198 | 2007-06301 | SEC29-T03S-R23E |
| AMC 385308 | MAC 217 | 2007-06312 | SEC16-T03S-R23E |
| AMC 385309 | MAC 218 | 2007-06313 | SEC16-T03S-R23E |
| AMC 385310 | MAC 219 | 2007-06314 | SEC16-T03S-R23E |
| AMC 385311 | MAC 220 | 2007-06315 | SEC16-T03S-R23E |
| AMC 385312 | MAC 221 | 2007-06316 | SEC16-T03S-R23E |

2008-01581

| | | | |
|------------|---------|------------|-----------------|
| AMC 385313 | MAC 222 | 2007-06317 | SEC16-T03S-R23E |
| AMC 385314 | MAC 223 | 2007-06318 | SEC16-T03S-R23E |
| AMC 385315 | MAC 224 | 2007-06319 | SEC16-T03S-R23E |
| AMC 385316 | MAC 225 | 2007-06320 | SEC21-T03S-R23E |
| AMC 385317 | MAC 226 | 2007-06321 | SEC21-T03S-R23E |
| AMC 385318 | MAC 227 | 2007-06322 | SEC21-T03S-R23E |
| AMC 385319 | MAC 228 | 2007-06323 | SEC21-T03S-R23E |
| AMC 385320 | MAC 229 | 2007-06324 | SEC21-T03S-R23E |
| AMC 385321 | MAC 230 | 2007-06325 | SEC21-T03S-R23E |
| AMC 385322 | MAC 231 | 2007-06326 | SEC21-T03S-R23E |
| AMC 385323 | MAC 232 | 2007-06327 | SEC21-T03S-R23E |
| AMC 385324 | MAC 233 | 2007-06328 | SEC21-T03S-R23E |
| AMC 385325 | MAC 234 | 2007-06329 | SEC21-T03S-R23E |
| AMC 385326 | MAC 235 | 2007-06330 | SEC21-T03S-R23E |
| AMC 385327 | MAC 236 | 2007-06331 | SEC21-T03S-R23E |
| AMC 385328 | MAC 237 | 2007-06332 | SEC21-T03S-R23E |
| AMC 385329 | MAC 238 | 2007-06333 | SEC21-T03S-R23E |
| AMC 385330 | MAC 239 | 2007-06334 | SEC21-T03S-R23E |
| AMC 385331 | MAC 240 | 2007-06335 | SEC21-T03S-R23E |
| AMC 385332 | MAC 241 | 2007-06336 | SEC21-T03S-R23E |
| AMC 385333 | MAC 242 | 2007-06337 | SEC21-T03S-R23E |
| AMC 385334 | MAC 243 | 2007-06338 | SEC28-T03S-R23E |
| AMC 385335 | MAC 244 | 2007-06339 | SEC28-T03S-R23E |
| AMC 385336 | MAC 245 | 2007-06340 | SEC28-T03S-R23E |
| AMC 385337 | MAC 246 | 2007-06341 | SEC28-T03S-R23E |
| AMC 385338 | MAC 247 | 2007-06342 | SEC28-T03S-R23E |
| AMC 385339 | MAC 248 | 2007-06343 | SEC28-T03S-R23E |
| AMC 385340 | MAC 249 | 2007-06344 | SEC28-T03S-R23E |
| AMC 385341 | MAC 250 | 2007-06345 | SEC28-T03S-R23E |
| AMC 385342 | MAC 251 | 2007-06346 | SEC28-T03S-R23E |
| AMC 385343 | MAC 252 | 2007-06347 | SEC28-T03S-R23E |
| AMC 385349 | MAC 271 | 2007-06353 | SEC16-T03S-R23E |
| AMC 385350 | MAC 273 | 2007-06354 | SEC16-T03S-R23E |
| AMC 385351 | MAC 275 | 2007-06355 | SEC16-T03S-R23E |
| AMC 385352 | MAC 277 | 2007-06356 | SEC16-T03S-R23E |
| AMC 385353 | MAC 279 | 2007-06357 | SEC21-T03S-R23E |
| AMC 385354 | MAC 281 | 2007-06358 | SEC21-T03S-R23E |
| AMC 385355 | MAC 283 | 2007-06359 | SEC21-T03S-R23E |
| AMC 385356 | MAC 285 | 2007-06360 | SEC21-T03S-R23E |
| AMC 385357 | MAC 287 | 2007-06361 | SEC21-T03S-R23E |
| AMC 385358 | MAC 289 | 2007-06362 | SEC21-T03S-R23E |
| AMC 385359 | MAC 291 | 2007-06363 | SEC21-T03S-R23E |
| AMC 385360 | MAC 293 | 2007-06364 | SEC21-T03S-R23E |
| AMC 385361 | MAC 295 | 2007-06365 | SEC21-T03S-R23E |
| AMC 385362 | MAC 297 | 2007-06366 | SEC28-T03S-R23E |
| AMC 385363 | MAC 299 | 2007-06367 | SEC28-T03S-R23E |
| AMC 385364 | MAC 301 | 2007-06368 | SEC28-T03S-R23E |
| AMC 385365 | MAC 303 | 2007-06369 | SEC28-T03S-R23E |
| AMC 385366 | MAC 305 | 2007-06370 | SEC28-T03S-R23E |
| AMC 385376 | MAC 445 | 2007-06380 | SEC30-T03S-R23E |
| AMC 385377 | MAC 446 | 2007-06381 | SEC30-T03S-R23E |
| AMC 385378 | MAC 447 | 2007-06382 | SEC30-T03S-R23E |
| AMC 385379 | MAC 448 | 2007-06383 | SEC30-T03S-R23E |

| | | | |
|----------------------|------------|------------|-----------------|
| AMC 391902 | MAC 457 | 2008-03577 | SEC30-T03S-R23E |
| AMC 391903 | MAC 458 | 2008-03578 | SEC30-T03S-R23E |
| AMC 391904 | MAC 459 | 2008-03579 | SEC30-T03S-R23E |
| AMC 391905 | MAC 460 | 2008-03580 | SEC30-T03S-R23E |
| AMC 391906 | MAC 461 | 2008-03581 | SEC30-T03S-R23E |
| AMC 391907 | MAC 462 | 2008-03582 | SEC30-T03S-R23E |
| AMC 391908 | MAC 463 | 2008-03583 | SEC30-T03S-R23E |
| AMC 391909 | MAC 464 | 2008-03584 | SEC30-T03S-R23E |
| AMC 391910 | MAC 465 | 2008-03585 | SEC30-T03S-R23E |
| AMC 391911 | MAC 466 | 2008-03586 | SEC29-T03S-R23E |
| AMC 391912 | MAC 467 | 2008-03587 | SEC29-T03S-R23E |
| AMC 391913 | MAC 468 | 2008-03588 | SEC29-T03S-R23E |
| AMC 391914 | MAC 469 | 2008-03589 | SEC29-T03S-R23E |
| AMC 391915 | MAC 470 | 2008-03590 | SEC29-T03S-R23E |
| AMC 391916 | MAC 471 | 2008-03591 | SEC29-T03S-R23E |
| AMC 391917 | MAC 472 | 2008-03592 | SEC29-T03S-R23E |
| No. Of Claims | 139 | | |

United States Department of the Interior
Bureau of Land Management
 LANDS/RECREATION & PLANNING
 ONE N CENTRAL AVE
 PHOENIX, AZ 85004 -2203
 Phone: 602-417-9200

Receipt

No: 2957741

| | |
|---|--|
| Transaction #: 3045751 | |
| Date of Transaction: 01/29/2014 | |
| CUSTOMER: | |
| FREEPORT MCMORAN MINERAL PROPERTIES INC 333 N CENTRAL AVE PHOENIX, AZ 85004-2189 US | |

| LINE # | QTY | DESCRIPTION | REMARKS | UNIT PRICE | TOTAL |
|---------------|------|---|-----------|------------|-------------------|
| 1 | 1.00 | LOCATABLE MINERALS / MINING CLAIMS- NOT NEW-UNADJUD, ONE AUTH NO. ONLY / MINING CLAIM MONEY RECEIVED CASES: AMC389751/\$2030.00 | TRF (203) | - n/a - | 2030.00 |
| TOTAL: | | | | | \$2,030.00 |

| PAYMENT INFORMATION | | | | | |
|---------------------|-----------|--|-------------|------------|--|
| 1 | AMOUNT: | 2030.00 | POSTMARKED: | N/A | |
| | TYPE: | CHECK | RECEIVED: | 01/29/2014 | |
| | CHECK NO: | 0000809413 | | | |
| | NAME: | FREEPORT MCMORAN MINERAL PROPERTIES INC 333 N CENTRAL AVE PHOENIX AZ 85004-2189 US | | | |

| |
|----------------|
| REMARKS |
| |

This receipt was generated by the automated BLM Collections and Billing System and is a paper representation of a portion of the official electronic record contained therein.

AMC 367287
AMC 385188
AMC 391894
AMC 401706

August 1, 2013

After recording, return to:
Freeport-McMoRan Corporation
Attn: D. Dempsey
333 North Central Avenue
Phoenix, AZ 85004

Bureau of Land Management
Department of the Interior
One N. Central Avenue
Phoenix, AZ 85004

RECEIVED
BLM AZ STATE OFFICE
2013 AUG - 2 P 2:51
PHOENIX, ARIZONA

NOTICE OF INTENT TO HOLD MINING CLAIMS AND PAYMENT OF BLM MAINTENANCE FEE

Re: Payment of Annual Claim Maintenance Fee


Dear Sir or Madam:

This will serve as notice that Freeport-McMoRan Exploration Corporation, whose address for purpose of this filing is Land and Water Department, 333 North Central Ave., Phoenix, Arizona 85004, intends to hold the mining claims and/or mill sites described on Exhibit A attached hereto for the assessment year ending at 12 o'clock, noon, on September 1, 2014 by payment of the annual maintenance fee of \$140 per claim or site. Payment of such amount is made herewith for such assessment year for each of the claims and sites, the name, and BLM serial number with the book and page or index number of recording of the location notice in the official records of Graham County, Arizona, of which, is set forth on Exhibit A attached hereto and by this reference incorporated herein.

Daniel J. Dempsey
Daniel J. Dempsey for
Freeport-McMoRan Exploration Corporation

State of Arizona)
) ss.
County of Maricopa)

The foregoing instrument was acknowledged before me on August 1st, 2013, by Daniel J. Dempsey, on behalf of Freeport-McMoRan Exploration Corporation.
(Seal)

 **STEPHANIE D. TURTON**
Notary Public - State of Arizona
MARICOPA COUNTY
My Commission Expires Nov. 18, 2015

Stephanie D. Turton
Notary Public
My commission expires: 11-18-2015

ENTERED INTO COMPUTER
AUG 08 2013

2846126

EXHIBIT A

County: Graham

State: AZ

| BLM Serial # | Claim Name | Original Recording | | Amended Recording | | Location |
|-----------------------|------------|--------------------|--------|-------------------|--------|-----------------|
| | | Recording # | Page # | Recording # | Page # | |
| AMC 367340 | MAC 119 | 2005-05666 | | | | SEC18-T03S-R23E |
| AMC 367341 | MAC 121 | 2005-05667 | | | | SEC18-T03S-R23E |
| AMC 367342 | MAC 122 | 2005-05668 | | | | SEC18-T03S-R23E |
| AMC 367343 | MAC 123 | 2005-05669 | | | | SEC18-T03S-R23E |
| AMC 367344 | MAC 124 | 2005-05670 | | | | SEC18-T03S-R23E |
| AMC 367345 | MAC 125 | 2005-05671 | | | | SEC19-T03S-R23E |
| AMC 367346 | MAC 126 | 2005-05672 | | | | SEC19-T03S-R23E |
| AMC 367347 | MAC 127 | 2005-05673 | | | | SEC19-T03S-R23E |
| AMC 367348 | MAC 128 | 2005-05674 | | | | SEC19-T03S-R23E |
| AMC 367349 | MAC 129 | 2005-05675 | | | | SEC19-T03S-R23E |
| AMC 367350 | MAC 130 | 2005-05676 | | | | SEC19-T03S-R23E |
| AMC 367351 | MAC 131 | 2005-05677 | | | | SEC19-T03S-R23E |
| AMC 367352 | MAC 132 | 2005-05678 | | | | SEC19-T03S-R23E |
| AMC 367353 | MAC 167 | 2005-05679 | | | | SEC17-T03S-R23E |
| AMC 367354 | MAC 169 | 2005-05680 | | | | SEC17-T03S-R23E |
| AMC 367355 | MAC 171 | 2005-05681 | | | | SEC20-T03S-R23E |
| AMC 367356 | MAC 173 | 2005-05682 | | | | SEC20-T03S-R23E |
| AMC 367357 | MAC 175 | 2005-05683 | | | | SEC20-T03S-R23E |
| AMC 367358 | MAC 177 | 2005-05684 | | | | SEC20-T03S-R23E |
| AMC 385241 | MAC 120 | 2007-06245 | | | | SEC18-T03S-R23E |
| AMC 385242 | MAC 133 | 2007-06246 | | | | SEC19-T03S-R23E |
| AMC 385243 | MAC 134 | 2007-06247 | | | | SEC19-T03S-R23E |
| AMC 385244 | MAC 135 | 2007-06248 | | | | SEC19-T03S-R23E |
| AMC 385245 | MAC 136 | 2007-06249 | | | | SEC19-T03S-R23E |
| AMC 385246 | MAC 137 | 2007-06250 | | | | SEC19-T03S-R23E |
| AMC 385247 | MAC 138 | 2007-06251 | | | | SEC19-T03S-R23E |
| AMC 385248 | MAC 139 | 2007-06252 | | | | SEC19-T03S-R23E |
| AMC 385249 | MAC 140 | 2007-06253 | | | | SEC19-T03S-R23E |
| AMC 385250 | MAC 141 | 2007-06254 | | | | SEC19-T03S-R23E |
| AMC 385251 | MAC 142 | 2007-06255 | | | | SEC19-T03S-R23E |
| AMC 385252 | MAC 143 | 2007-06256 | | | | SEC30-T03S-R23E |
| AMC 385253 | MAC 144 | 2007-06257 | | | | SEC30-T03S-R23E |
| AMC 385254 | MAC 145 | 2007-06258 | | | | SEC30-T03S-R23E |
| AMC 385255 | MAC 146 | 2007-06259 | | | | SEC30-T03S-R23E |
| AMC 385256 | MAC 147 | 2007-06260 | | | | SEC30-T03S-R23E |
| AMC 385257 | MAC 148 | 2007-06261 | | | | SEC30-T03S-R23E |
| AMC 385269 | MAC 164 | 2007-06273 | | | | SEC17-T03S-R23E |
| AMC 385270 | MAC 165 | 2007-06274 | | | | SEC17-T03S-R23E |

Date: 3/21/2013

RECEIVED
BLM AZ STATE OFFICE

EXHIBIT A

County: Graham

State: AZ

| BLM Serial # | Claim Name | Original Recording | | Amended Recording | | Location |
|--------------|------------|--------------------|--------|-------------------|--------|-----------------|
| | | Recording # | Page # | Recording # | Page # | |
| AMC 385271 | MAC 166 | 2007-06275 | | | | SEC17-T03S-R23E |
| AMC 385272 | MAC 168 | 2007-06276 | | | | SEC17-T03S-R23E |
| AMC 385273 | MAC 170 | 2007-06277 | | | | SEC17-T03S-R23E |
| AMC 385274 | MAC 172 | 2007-06278 | | | | SEC20-T03S-R23E |
| AMC 385275 | MAC 174 | 2007-06279 | | | | SEC20-T03S-R23E |
| AMC 385276 | MAC 176 | 2007-06280 | | | | SEC20-T03S-R23E |
| AMC 385277 | MAC 178 | 2007-06281 | | | | SEC20-T03S-R23E |
| AMC 385278 | MAC 179 | 2007-06282 | | | | SEC20-T03S-R23E |
| AMC 385279 | MAC 180 | 2007-06283 | | | | SEC20-T03S-R23E |
| AMC 385280 | MAC 181 | 2007-06284 | | | | SEC20-T03S-R23E |
| AMC 385281 | MAC 182 | 2007-06285 | | | | SEC20-T03S-R23E |
| AMC 385282 | MAC 183 | 2007-06286 | | | | SEC20-T03S-R23E |
| AMC 385283 | MAC 184 | 2007-06287 | | | | SEC20-T03S-R23E |
| AMC 385284 | MAC 185 | 2007-06288 | | | | SEC20-T03S-R23E |
| AMC 385285 | MAC 186 | 2007-06289 | | | | SEC20-T03S-R23E |
| AMC 385286 | MAC 187 | 2007-06290 | | | | SEC20-T03S-R23E |
| AMC 385287 | MAC 188 | 2007-06291 | | | | SEC20-T03S-R23E |
| AMC 385288 | MAC 189 | 2007-06292 | | | | SEC29-T03S-R23E |
| AMC 385289 | MAC 190 | 2007-06293 | | | | SEC29-T03S-R23E |
| AMC 385290 | MAC 191 | 2007-06294 | | | | SEC29-T03S-R23E |
| AMC 385291 | MAC 192 | 2007-06295 | | | | SEC29-T03S-R23E |
| AMC 385292 | MAC 193 | 2007-06296 | | 2008-01581 | | SEC29-T03S-R23E |
| AMC 385293 | MAC 194 | 2007-06297 | | | | SEC29-T03S-R23E |
| AMC 385294 | MAC 195 | 2007-06298 | | | | SEC29-T03S-R23E |
| AMC 385295 | MAC 196 | 2007-06299 | | | | SEC29-T03S-R23E |
| AMC 385296 | MAC 197 | 2007-06300 | | | | SEC29-T03S-R23E |
| AMC 385297 | MAC 198 | 2007-06301 | | | | SEC29-T03S-R23E |
| AMC 385308 | MAC 217 | 2007-06312 | | | | SEC16-T03S-R23E |
| AMC 385309 | MAC 218 | 2007-06313 | | | | SEC16-T03S-R23E |
| AMC 385310 | MAC 219 | 2007-06314 | | | | SEC16-T03S-R23E |
| AMC 385311 | MAC 220 | 2007-06315 | | | | SEC16-T03S-R23E |
| AMC 385312 | MAC 221 | 2007-06316 | | | | SEC16-T03S-R23E |
| AMC 385313 | MAC 222 | 2007-06317 | | | | SEC16-T03S-R23E |
| AMC 385314 | MAC 223 | 2007-06318 | | | | SEC16-T03S-R23E |
| AMC 385315 | MAC 224 | 2007-06319 | | | | SEC16-T03S-R23E |
| AMC 385316 | MAC 225 | 2007-06320 | | | | SEC21-T03S-R23E |
| AMC 385317 | MAC 226 | 2007-06321 | | | | SEC21-T03S-R23E |
| AMC 385318 | MAC 227 | 2007-06322 | | | | SEC21-T03S-R23E |

RECEIVED
BLM AZ STATE OFFICE

Date: 3/21/2013

EXHIBIT A

County: Graham

State: AZ

| <u>BLM Serial #</u> | <u>Claim Name</u> | <u>Original Recording</u> | | <u>Amended Recording</u> | | <u>Location</u> |
|---------------------|-------------------|---------------------------|---------------|--------------------------|---------------|-----------------|
| | | <u>Recording #</u> | <u>Page #</u> | <u>Recording #</u> | <u>Page #</u> | |
| AMC 385319 | MAC 228 | 2007-06323 | | | | SEC21-T03S-R23E |
| AMC 385320 | MAC 229 | 2007-06324 | | | | SEC21-T03S-R23E |
| AMC 385321 | MAC 230 | 2007-06325 | | | | SEC21-T03S-R23E |
| AMC 385322 | MAC 231 | 2007-06326 | | | | SEC21-T03S-R23E |
| AMC 385323 | MAC 232 | 2007-06327 | | | | SEC21-T03S-R23E |
| AMC 385324 | MAC 233 | 2007-06328 | | | | SEC21-T03S-R23E |
| AMC 385325 | MAC 234 | 2007-06329 | | | | SEC21-T03S-R23E |
| AMC 385326 | MAC 235 | 2007-06330 | | | | SEC21-T03S-R23E |
| AMC 385327 | MAC 236 | 2007-06331 | | | | SEC21-T03S-R23E |
| AMC 385328 | MAC 237 | 2007-06332 | | | | SEC21-T03S-R23E |
| AMC 385329 | MAC 238 | 2007-06333 | | | | SEC21-T03S-R23E |
| AMC 385330 | MAC 239 | 2007-06334 | | | | SEC21-T03S-R23E |
| AMC 385331 | MAC 240 | 2007-06335 | | | | SEC21-T03S-R23E |
| AMC 385332 | MAC 241 | 2007-06336 | | | | SEC21-T03S-R23E |
| AMC 385333 | MAC 242 | 2007-06337 | | | | SEC21-T03S-R23E |
| AMC 385334 | MAC 243 | 2007-06338 | | | | SEC21-T03S-R23E |
| AMC 385335 | MAC 244 | 2007-06339 | | | | SEC28-T03S-R23E |
| AMC 385336 | MAC 245 | 2007-06340 | | | | SEC28-T03S-R23E |
| AMC 385337 | MAC 246 | 2007-06341 | | | | SEC28-T03S-R23E |
| AMC 385338 | MAC 247 | 2007-06342 | | | | SEC28-T03S-R23E |
| AMC 385339 | MAC 248 | 2007-06343 | | | | SEC28-T03S-R23E |
| AMC 385340 | MAC 249 | 2007-06344 | | | | SEC28-T03S-R23E |
| AMC 385341 | MAC 250 | 2007-06345 | | | | SEC28-T03S-R23E |
| AMC 385342 | MAC 251 | 2007-06346 | | | | SEC28-T03S-R23E |
| AMC 385343 | MAC 252 | 2007-06347 | | | | SEC28-T03S-R23E |
| AMC 385349 | MAC 271 | 2007-06353 | | | | SEC16-T03S-R23E |
| AMC 385350 | MAC 273 | 2007-06354 | | | | SEC16-T03S-R23E |
| AMC 385351 | MAC 275 | 2007-06355 | | | | SEC16-T03S-R23E |
| AMC 385352 | MAC 277 | 2007-06356 | | | | SEC16-T03S-R23E |
| AMC 385353 | MAC 279 | 2007-06357 | | | | SEC21-T03S-R23E |
| AMC 385354 | MAC 281 | 2007-06358 | | | | SEC21-T03S-R23E |
| AMC 385355 | MAC 283 | 2007-06359 | | | | SEC21-T03S-R23E |
| AMC 385356 | MAC 285 | 2007-06360 | | | | SEC21-T03S-R23E |
| AMC 385357 | MAC 287 | 2007-06361 | | | | SEC21-T03S-R23E |
| AMC 385358 | MAC 289 | 2007-06362 | | | | SEC21-T03S-R23E |
| AMC 385359 | MAC 291 | 2007-06363 | | | | SEC21-T03S-R23E |
| AMC 385360 | MAC 293 | 2007-06364 | | | | SEC21-T03S-R23E |
| AMC 385361 | MAC 295 | 2007-06365 | | | | SEC21-T03S-R23E |

Date: 3/21/2013

RECEIVED
BLM AZ STATE OFFICE

EXHIBIT A

County: Graham

State: AZ

| BLM Serial # | Claim Name | Original Recording | | Amended Recording | | Location |
|----------------------|------------|--------------------|--------|-------------------|--------|-----------------|
| | | Recording # | Page # | Recording # | Page # | |
| AMC 385362 | MAC 297 | 2007-06366 | | | | SEC28-T03S-R23E |
| AMC 385363 | MAC 299 | 2007-06367 | | | | SEC28-T03S-R23E |
| AMC 385364 | MAC 301 | 2007-06368 | | | | SEC28-T03S-R23E |
| AMC 385365 | MAC 303 | 2007-06369 | | | | SEC28-T03S-R23E |
| AMC 385366 | MAC 305 | 2007-06370 | | | | SEC28-T03S-R23E |
| AMC 385376 | MAC 445 | 2007-06380 | | | | SEC30-T03S-R23E |
| AMC 385377 | MAC 446 | 2007-06381 | | | | SEC30-T03S-R23E |
| AMC 385378 | MAC 447 | 2007-06382 | | | | SEC30-T03S-R23E |
| AMC 385379 | MAC 448 | 2007-06383 | | | | SEC30-T03S-R23E |
| AMC 391902 | MAC 457 | 2008-03577 | | | | SEC30-T03S-R23E |
| AMC 391903 | MAC 458 | 2008-03578 | | | | SEC30-T03S-R23E |
| AMC 391904 | MAC 459 | 2008-03579 | | | | SEC30-T03S-R23E |
| AMC 391905 | MAC 460 | 2008-03580 | | | | SEC30-T03S-R23E |
| AMC 391906 | MAC 461 | 2008-03581 | | | | SEC30-T03S-R23E |
| AMC 391907 | MAC 462 | 2008-03582 | | | | SEC30-T03S-R23E |
| AMC 391908 | MAC 463 | 2008-03583 | | | | SEC30-T03S-R23E |
| AMC 391909 | MAC 464 | 2008-03584 | | | | SEC30-T03S-R23E |
| AMC 391910 | MAC 465 | 2008-03585 | | | | SEC29-T03S-R23E |
| AMC 391911 | MAC 466 | 2008-03586 | | | | SEC29-T03S-R23E |
| AMC 391912 | MAC 467 | 2008-03587 | | | | SEC29-T03S-R23E |
| AMC 391913 | MAC 468 | 2008-03588 | | | | SEC29-T03S-R23E |
| AMC 391914 | MAC 469 | 2008-03589 | | | | SEC29-T03S-R23E |
| AMC 391915 | MAC 470 | 2008-03590 | | | | SEC29-T03S-R23E |
| AMC 391916 | MAC 471 | 2008-03591 | | | | SEC29-T03S-R23E |
| AMC 391917 | MAC 472 | 2008-03592 | | | | SEC29-T03S-R23E |
| No. Of Claims | 139 | | | | | |

RECEIVED
 BLM AZ STATE OFFICE
 2013 AUG - 2 P 2:51
 PHOENIX, ARIZONA

August 1, 2013

After recording, return to:
Freeport-McMoRan Corporation
Attn: D. Dempsey
333 North Central Avenue
Phoenix, AZ 85004

Bureau of Land Management
Department of the Interior
One North Central Avenue
Phoenix, AZ 85004

RECEIVED
ELI AZ STATE OFFICE
2013 AUG - 2 P 2:51
PHOENIX, ARIZONA

**NOTICE OF INTENT TO HOLD MINING CLAIMS AND PAYMENT OF BLM
MAINTENANCE FEE**

RE: Payment of Annual Maintenance Fee

Dear Sir or Madam:

This will serve as notice that Freeport-McMoRan Mineral Properties Inc., whose address for purpose of this filing is Land and Water Department, 333 North Central Ave., Phoenix, Arizona 85004, intends to hold the mining claims and/or mill sites described on Exhibit A attached hereto for the assessment year ending at 12 o'clock, noon, on September 1, 2014 by payment of the annual maintenance fee of \$140 per claim or site. Payment of such amount is made herewith for such assessment year for each of the claims and sites, the name, and BLM serial number with the book and page or index number of recording of the location notice in the official records of Pinal County, AZ, of which, is set forth on Exhibit A attached hereto and by this reference incorporated herein.

Daniel J. Dempsey
Daniel J. Dempsey for
Freeport-McMoRan Mineral Properties Inc.

State of Arizona)
) ss.
County of Maricopa)

The foregoing instrument was acknowledged before me on August 1st, 2013, by Daniel J. Dempsey, on behalf of Freeport-McMoRan Mineral Properties Inc.
(Seal)

Stephanie D. Turton
Notary Public



My commission expires: 11-18-2015

EXHIBIT A

County: Pinal

State: AZ

| BLM Serial # | Claim Name | Original Recording | | Amended Recording | | Location |
|--------------|------------|--------------------|--------|-------------------|--------|-----------------|
| | | Recording # | Page # | Recording # | Page # | |
| AMC 401706 | SS-1 | 2010-075017 | | | | SEC15-T02S-R12E |
| AMC 401707 | SS-2 | 2010-075018 | | | | SEC15-T02S-R12E |
| AMC 401708 | SS-3 | 2010-075019 | | | | SEC15-T02S-R12E |
| AMC 401709 | SS-4 | 2010-075020 | | | | SEC15-T02S-R12E |
| AMC 401710 | SS-5 | 2010-075021 | | | | SEC15-T02S-R12E |
| AMC 401711 | SS-6 | 2010-075022 | | | | SEC15-T02S-R12E |
| AMC 401712 | SS-7 | 2010-075023 | | | | SEC15-T02S-R12E |
| AMC 401713 | SS-8 | 2010-075024 | | | | SEC15-T02S-R12E |
| AMC 401714 | SS-9 | 2010-075025 | | | | SEC15-T02S-R12E |
| AMC 401715 | SS-10 | 2010-075026 | | | | SEC15-T02S-R12E |
| AMC 401716 | SS-11 | 2010-075027 | | | | SEC15-T02S-R12E |
| AMC 401717 | SS-12 | 2010-075028 | | | | SEC15-T02S-R12E |
| AMC 401718 | SS-13 | 2010-075029 | | | | SEC15-T02S-R12E |
| AMC 401719 | SS-14 | 2010-075030 | | | | SEC15-T02S-R12E |
| AMC 401720 | SS-15 | 2010-075031 | | | | SEC15-T02S-R12E |
| AMC 401721 | SS-16 | 2010-075032 | | | | SEC15-T02S-R12E |
| AMC 401722 | SS-17 | 2010-075033 | | | | SEC15-T02S-R12E |
| AMC 401723 | SS-18 | 2010-075034 | | | | SEC15-T02S-R12E |
| AMC 401724 | SS-19 | 2010-075035 | | | | SEC15-T02S-R12E |
| AMC 401725 | SS-20 | 2010-075036 | | | | SEC15-T02S-R12E |
| AMC 401726 | SS-21 | 2010-075037 | | | | SEC15-T02S-R12E |
| AMC 401727 | SS-22 | 2010-075038 | | | | SEC15-T02S-R12E |
| AMC 401728 | SS-23 | 2010-075039 | | | | SEC15-T02S-R12E |
| AMC 401729 | SS-24 | 2010-075040 | | | | SEC15-T02S-R12E |
| AMC 401730 | SS-25 | 2010-075041 | | | | SEC15-T02S-R12E |
| AMC 401731 | SS-26 | 2010-075042 | | | | SEC15-T02S-R12E |
| AMC 401732 | SS-27 | 2010-075043 | | | | SEC15-T02S-R12E |
| AMC 401733 | SS-28 | 2010-075044 | | | | SEC15-T02S-R12E |
| AMC 401734 | SS-29 | 2010-075045 | | | | SEC15-T02S-R12E |
| AMC 401735 | SS-30 | 2010-075046 | | | | SEC15-T02S-R12E |
| AMC 401736 | SS-31 | 2010-075047 | | | | SEC15-T02S-R12E |
| AMC 401737 | SS-32 | 2010-075048 | | | | SEC15-T02S-R12E |
| AMC 401738 | SS-33 | 2010-075049 | | | | SEC15-T02S-R12E |
| AMC 401739 | SS-34 | 2010-075050 | | | | SEC15-T02S-R12E |
| AMC 401740 | SS-35 | 2010-075051 | | | | SEC22-T02S-R12E |
| AMC 401741 | SS-36 | 2010-075052 | | | | SEC22-T02S-R12E |
| AMC 401742 | SS-37 | 2010-075053 | | | | SEC22-T02S-R12E |
| AMC 401743 | SS-38 | 2010-075054 | | | | SEC22-T02S-R12E |

RECEIVED
PINAL STATE OFFICE

Date: 3/22/2013

EXHIBIT A

County: Pinal

State: AZ

| <u>BLM Serial #</u> | <u>Claim Name</u> | <u>Original Recording</u> | | <u>Amended Recording</u> | | <u>Location</u> |
|---------------------|-------------------|---------------------------|---------------|--------------------------|---------------|-----------------|
| | | <u>Recording #</u> | <u>Page #</u> | <u>Recording #</u> | <u>Page #</u> | |
| AMC 401744 | SS-39 | 2010-075055 | | | | SEC22-T02S-R12E |
| AMC 401745 | SS-40 | 2010-075056 | | | | SEC22-T02S-R12E |
| AMC 401746 | SS-41 | 2010-075057 | | | | SEC22-T02S-R12E |
| AMC 401747 | SS-42 | 2010-075058 | | | | SEC22-T02S-R12E |
| AMC 401748 | SS-43 | 2010-075059 | | | | SEC22-T02S-R12E |
| AMC 401749 | SS-44 | 2010-075060 | | | | SEC22-T02S-R12E |
| AMC 401750 | SS-45 | 2010-075061 | | | | SEC22-T02S-R12E |
| AMC 401751 | SS-46 | 2010-075062 | | | | SEC22-T02S-R12E |
| AMC 401752 | SS-47 | 2010-075063 | | | | SEC22-T02S-R12E |
| AMC 401753 | SS-48 | 2010-075064 | | | | SEC22-T02S-R12E |
| AMC 401754 | SS-49 | 2010-075065 | | | | SEC22-T02S-R12E |
| AMC 401755 | SS-50 | 2010-075066 | | | | SEC22-T02S-R12E |
| AMC 401756 | SS-51 | 2010-075067 | | | | SEC22-T02S-R12E |
| AMC 401757 | SS-52 | 2010-075068 | | | | SEC22-T02S-R12E |
| AMC 401758 | SS-53 | 2010-075069 | | | | SEC22-T02S-R12E |
| AMC 401759 | SS-54 | 2010-075070 | | | | SEC22-T02S-R12E |
| AMC 401760 | SS-55 | 2010-075071 | | | | SEC22-T02S-R12E |
| AMC 401761 | SS-56 | 2010-075072 | | | | SEC22-T02S-R12E |
| AMC 401762 | SS-57 | 2010-075073 | | | | SEC22-T02S-R12E |
| AMC 401763 | SS-58 | 2010-075074 | | | | SEC22-T02S-R12E |
| AMC 401764 | SS-59 | 2010-075075 | | | | SEC22-T02S-R12E |
| AMC 401765 | SS-60 | 2010-075076 | | | | SEC22-T02S-R12E |
| AMC 401766 | SS-61 | 2010-075077 | | | | SEC22-T02S-R12E |
| AMC 401767 | SS-62 | 2010-075078 | | | | SEC22-T02S-R12E |
| AMC 401768 | SS-63 | 2010-075079 | | | | SEC22-T02S-R12E |
| AMC 401769 | SS-64 | 2010-075080 | | | | SEC22-T02S-R12E |
| AMC 401770 | SS-65 | 2010-075081 | | | | SEC22-T02S-R12E |
| AMC 401771 | SS-66 | 2010-075082 | | | | SEC22-T02S-R12E |
| AMC 401772 | SS-67 | 2010-075083 | | | | SEC11-T02S-R12E |
| AMC 401773 | SS-68 | 2010-075084 | | | | SEC11-T02S-R12E |
| AMC 401774 | SS-69 | 2010-075085 | | | | SEC11-T02S-R12E |
| AMC 401775 | SS-70 | 2010-075086 | | | | SEC11-T02S-R12E |
| AMC 401776 | SS-71 | 2010-075087 | | | | SEC11-T02S-R12E |
| AMC 401777 | SS-72 | 2010-075088 | | | | SEC11-T02S-R12E |
| AMC 401778 | SS-73 | 2010-075089 | | | | SEC14-T02S-R12E |
| AMC 401779 | SS-74 | 2010-075090 | | | | SEC14-T02S-R12E |
| AMC 401780 | SS-75 | 2010-075091 | | | | SEC14-T02S-R12E |
| AMC 401781 | SS-76 | 2010-075092 | | | | SEC14-T02S-R12E |

Date: 3/22/2013

RECEIVED
BLM AZ STATE OFFICE

EXHIBIT A

County: Pinal

State: AZ

| BLM Serial # | Claim Name | Original Recording | | Amended Recording | | Location |
|--------------|------------|--------------------|--------|-------------------|--------|-----------------|
| | | Recording # | Page # | Recording # | Page # | |
| AMC 401782 | SS-77 | 2010-075093 | | | | SEC14-T02S-R12E |
| AMC 401783 | SS-78 | 2010-075094 | | | | SEC14-T02S-R12E |
| AMC 401784 | SS-79 | 2010-075095 | | | | SEC14-T02S-R12E |
| AMC 401785 | SS-80 | 2010-075096 | | | | SEC14-T02S-R12E |
| AMC 401786 | SS-82 | 2010-075098 | | | | SEC14-T02S-R12E |
| AMC 401787 | SS-81 | 2010-075097 | | | | SEC14-T02S-R12E |
| AMC 401788 | SS-83 | 2010-075099 | | | | SEC14-T02S-R12E |
| AMC 401789 | SS-84 | 2010-075100 | | | | SEC14-T02S-R12E |
| AMC 401790 | SS-85 | 2010-075101 | | | | SEC14-T02S-R12E |
| AMC 401791 | SS-86 | 2010-075102 | | | | SEC14-T02S-R12E |
| AMC 401792 | SS-87 | 2010-075103 | | | | SEC14-T02S-R12E |
| AMC 401793 | SS-88 | 2010-075104 | | | | SEC14-T02S-R12E |
| AMC 401794 | SS-89 | 2010-075105 | | | | SEC14-T02S-R12E |
| AMC 401795 | SS-90 | 2010-075106 | | | | SEC23-T02S-R12E |
| AMC 401796 | SS-91 | 2010-075107 | | | | SEC23-T02S-R12E |
| AMC 401797 | SS-92 | 2010-075108 | | | | SEC23-T02S-R12E |
| AMC 401798 | SS-93 | 2010-075109 | | | | SEC23-T02S-R12E |
| AMC 401799 | SS-94 | 2010-075110 | | | | SEC23-T02S-R12E |
| AMC 401800 | SS-95 | 2010-075111 | | | | SEC23-T02S-R12E |
| AMC 401801 | SS-96 | 2010-075112 | | | | SEC23-T02S-R12E |
| AMC 401802 | SS-97 | 2010-075113 | | | | SEC23-T02S-R12E |
| AMC 401803 | SS-98 | 2010-075114 | | | | SEC23-T02S-R12E |
| AMC 401804 | SS-99 | 2010-075115 | | | | SEC24-T02S-R12E |
| AMC 401805 | SS-100 | 2010-075116 | | | | SEC24-T02S-R12E |
| AMC 401806 | SS-101 | 2010-075117 | | | | SEC23-T02S-R12E |
| AMC 401807 | SS-102 | 2010-075118 | | | | SEC23-T02S-R12E |
| AMC 401808 | SS-103 | 2010-075119 | | | | SEC23-T02S-R12E |
| AMC 401809 | SS-104 | 2010-075120 | | | | SEC23-T02S-R12E |
| AMC 401810 | SS-105 | 2010-075121 | | | | SEC23-T02S-R12E |
| AMC 401811 | SS-106 | 2010-075122 | | | | SEC23-T02S-R12E |
| AMC 401812 | SS-107 | 2010-075123 | | | | SEC23-T02S-R12E |
| AMC 401813 | SS-108 | 2010-075124 | | | | SEC23-T02S-R12E |
| AMC 401814 | SS-109 | 2010-075125 | | | | SEC23-T02S-R12E |
| AMC 401815 | SS-110 | 2010-075126 | | | | SEC23-T02S-R12E |
| AMC 401816 | SS-111 | 2010-075127 | | | | SEC23-T02S-R12E |
| AMC 401817 | SS-112 | 2010-075128 | | | | SEC23-T02S-R12E |
| AMC 401818 | SS-113 | 2010-075129 | | | | SEC23-T02S-R12E |
| AMC 401819 | SS-114 | 2010-075130 | | | | SEC23-T02S-R12E |

Date: 3/22/2013

RECEIVED
PINAL STATE OFFICE

EXHIBIT A

County: Pinal

State: AZ

| <u>BLM Serial #</u> | <u>Claim Name</u> | <u>Original Recording</u> | | <u>Amended Recording</u> | | <u>Location</u> |
|----------------------|-------------------|---------------------------|---------------|--------------------------|---------------|-----------------|
| | | <u>Recording #</u> | <u>Page #</u> | <u>Recording #</u> | <u>Page #</u> | |
| AMC 401820 | SS-115 | 2010-075131 | | | | SEC23-T02S-R12E |
| AMC 401821 | SS-116 | 2010-075132 | | | | SEC23-T02S-R12E |
| AMC 401822 | SS-117 | 2010-075133 | | | | SEC23-T02S-R12E |
| AMC 401823 | SS-118 | 2010-075134 | | | | SEC23-T02S-R12E |
| AMC 401824 | SS-119 | 2010-075135 | | | | SEC23-T02S-R12E |
| AMC 401825 | SS-120 | 2010-075136 | | | | SEC23-T02S-R12E |
| AMC 401826 | SS-121 | 2010-075137 | | | | SEC23-T02S-R12E |
| AMC 401827 | SS-122 | 2010-075138 | | | | SEC23-T02S-R12E |
| AMC 401828 | SS-123 | 2010-075139 | | | | SEC23-T02S-R12E |
| AMC 401829 | SS-124 | 2010-075140 | | | | SEC23-T02S-R12E |
| AMC 401830 | SS-125 | 2010-075141 | | | | SEC22-T02S-R12E |
| No. Of Claims | 125 | | | | | |

RECEIVED
DLM AZ STATE OFFICE
2013 AUG - 2 P 2:51
PHOENIX, ARIZONA

United States Department of the Interior
 Bureau of Land Management
 LANDS/RECREATION & PLANNING
 ONE N CENTRAL AVE
 PHOENIX, AZ 85004 -2203
 Phone: 602-417-9200

Receipt

No:

2846126

| | |
|--|--|
| Transaction #: 2931781 | |
| Date of Transaction: 08/02/2013 | |
| CUSTOMER: | |
| FREEPORT MCMORAN CORP 333 N CENTRAL AVE PHOENIX, AZ 85004 US | |

| LINE # | QTY | DESCRIPTION | REMARKS | UNIT PRICE | TOTAL |
|---------------|------|--|-------------------|------------|--------------------|
| 1 | 1.00 | LOCATABLE MINERALS / MINING CLAIMS-NOT NEW-UNADJUD, ONE AUTH NO. ONLY / MINING CLAIM MONEY RECEIVED CASES: AMC367340/\$36960.00 | MAINT 2014/264 | - n/a - | 36960.00 |
| TOTAL: | | | | | \$36,960.00 |

| PAYMENT INFORMATION | | | | | |
|---------------------|-----------|--|-------------|------------|--|
| 1 | AMOUNT: | 19460.00 | POSTMARKED: | N/A | |
| | TYPE: | CHECK | RECEIVED: | 08/02/2013 | |
| | CHECK NO: | 797005 | | | |
| | NAME: | FREEPORT MCMORAN COPPER & GOLD 333 N CENTRAL AVE PHOENIX AZ 85004 US | | | |
| 2 | AMOUNT: | 17500.00 | POSTMARKED: | N/A | |
| | TYPE: | CHECK | RECEIVED: | 08/02/2013 | |
| | CHECK NO: | 797007 | | | |
| | NAME: | FREEPORT MCMORAN COPPER & GOLD 333 N CENTRAL AVE PHOENIX AZ 85004 US | | | |

| |
|----------------|
| REMARKS |
| |

This receipt was generated by the automated BLM Collections and Billing System and is a paper representation of a portion of the official electronic record contained therein.

EXHIBIT A

County: Graham

State: AZ

| BLM Serial # | Claim Name | Original Recording | | Amended Recording | | Location |
|--------------|------------|--------------------|--------|-------------------|--------|-----------------|
| | | Recording # | Page # | Recording # | Page # | |
| AMC 367340 | MAC 119 | 2005-05666 | | | | SEC18-T03S-R23E |
| AMC 367341 | MAC 121 | 2005-05667 | | | | SEC18-T03S-R23E |
| AMC 367342 | MAC 122 | 2005-05668 | | | | SEC18-T03S-R23E |
| AMC 367343 | MAC 123 | 2005-05669 | | | | SEC18-T03S-R23E |
| AMC 367344 | MAC 124 | 2005-05670 | | | | SEC18-T03S-R23E |
| AMC 367345 | MAC 125 | 2005-05671 | | | | SEC19-T03S-R23E |
| AMC 367346 | MAC 126 | 2005-05672 | | | | SEC19-T03S-R23E |
| AMC 367347 | MAC 127 | 2005-05673 | | | | SEC19-T03S-R23E |
| AMC 367348 | MAC 128 | 2005-05674 | | | | SEC19-T03S-R23E |
| AMC 367349 | MAC 129 | 2005-05675 | | | | SEC19-T03S-R23E |
| AMC 367350 | MAC 130 | 2005-05676 | | | | SEC19-T03S-R23E |
| AMC 367351 | MAC 131 | 2005-05677 | | | | SEC19-T03S-R23E |
| AMC 367352 | MAC 132 | 2005-05678 | | | | SEC19-T03S-R23E |
| AMC 367353 | MAC 167 | 2005-05679 | | | | SEC19-T03S-R23E |
| AMC 367354 | MAC 169 | 2005-05680 | | | | SEC17-T03S-R23E |
| AMC 367355 | MAC 171 | 2005-05681 | | | | SEC17-T03S-R23E |
| AMC 367356 | MAC 173 | 2005-05682 | | | | SEC20-T03S-R23E |
| AMC 367357 | MAC 175 | 2005-05683 | | | | SEC20-T03S-R23E |
| AMC 367358 | MAC 177 | 2005-05684 | | | | SEC20-T03S-R23E |
| AMC 385241 | MAC 120 | 2007-06245 | | | | SEC20-T03S-R23E |
| AMC 385242 | MAC 133 | 2007-06246 | | | | SEC18-T03S-R23E |
| AMC 385243 | MAC 134 | 2007-06247 | | | | SEC19-T03S-R23E |
| AMC 385244 | MAC 135 | 2007-06248 | | | | SEC19-T03S-R23E |
| AMC 385245 | MAC 136 | 2007-06249 | | | | SEC19-T03S-R23E |
| AMC 385246 | MAC 137 | 2007-06250 | | | | SEC19-T03S-R23E |
| AMC 385247 | MAC 138 | 2007-06251 | | | | SEC19-T03S-R23E |
| AMC 385248 | MAC 139 | 2007-06252 | | | | SEC19-T03S-R23E |
| AMC 385249 | MAC 140 | 2007-06253 | | | | SEC19-T03S-R23E |
| AMC 385250 | MAC 141 | 2007-06254 | | | | SEC19-T03S-R23E |
| AMC 385251 | MAC 142 | 2007-06255 | | | | SEC19-T03S-R23E |
| AMC 385252 | MAC 143 | 2007-06256 | | | | SEC30-T03S-R23E |
| AMC 385253 | MAC 144 | 2007-06257 | | | | SEC30-T03S-R23E |
| AMC 385254 | MAC 145 | 2007-06258 | | | | SEC30-T03S-R23E |
| AMC 385255 | MAC 146 | 2007-06259 | | | | SEC30-T03S-R23E |
| AMC 385256 | MAC 147 | 2007-06260 | | | | SEC30-T03S-R23E |
| AMC 385257 | MAC 148 | 2007-06261 | | | | SEC30-T03S-R23E |
| AMC 385269 | MAC 164 | 2007-06273 | | | | SEC17-T03S-R23E |
| AMC 385270 | MAC 165 | 2007-06274 | | | | SEC17-T03S-R23E |

Date: 3/28/2012

PHOENIX, ARIZONA

2012 AUG -2 P 1:01

Page 1

RECEIVED
BLM AZ STATE OFFICE



EXHIBIT A

County: Graham

State: AZ

| <u>BLM Serial #</u> | <u>Claim Name</u> | <u>Original Recording</u> | | <u>Amended Recording</u> | | <u>Location</u> |
|---------------------|-------------------|---------------------------|---------------|--------------------------|---------------|-----------------|
| | | <u>Recording #</u> | <u>Page #</u> | <u>Recording #</u> | <u>Page #</u> | |
| AMC 385271 | MAC 166 | 2007-06275 | | | | SEC17-T03S-R23E |
| AMC 385272 | MAC 168 | 2007-06276 | | | | SEC17-T03S-R23E |
| AMC 385273 | MAC 170 | 2007-06277 | | | | SEC17-T03S-R23E |
| AMC 385274 | MAC 172 | 2007-06278 | | | | SEC20-T03S-R23E |
| AMC 385275 | MAC 174 | 2007-06279 | | | | SEC20-T03S-R23E |
| AMC 385276 | MAC 176 | 2007-06280 | | | | SEC20-T03S-R23E |
| AMC 385277 | MAC 178 | 2007-06281 | | | | SEC20-T03S-R23E |
| AMC 385278 | MAC 179 | 2007-06282 | | | | SEC20-T03S-R23E |
| AMC 385279 | MAC 180 | 2007-06283 | | | | SEC20-T03S-R23E |
| AMC 385280 | MAC 181 | 2007-06284 | | | | SEC20-T03S-R23E |
| AMC 385281 | MAC 182 | 2007-06285 | | | | SEC20-T03S-R23E |
| AMC 385282 | MAC 183 | 2007-06286 | | | | SEC20-T03S-R23E |
| AMC 385283 | MAC 184 | 2007-06287 | | | | SEC20-T03S-R23E |
| AMC 385284 | MAC 185 | 2007-06288 | | | | SEC20-T03S-R23E |
| AMC 385285 | MAC 186 | 2007-06289 | | | | SEC20-T03S-R23E |
| AMC 385286 | MAC 187 | 2007-06290 | | | | SEC20-T03S-R23E |
| AMC 385287 | MAC 188 | 2007-06291 | | | | SEC20-T03S-R23E |
| AMC 385288 | MAC 189 | 2007-06292 | | | | SEC29-T03S-R23E |
| AMC 385289 | MAC 190 | 2007-06293 | | | | SEC29-T03S-R23E |
| AMC 385290 | MAC 191 | 2007-06294 | | | | SEC29-T03S-R23E |
| AMC 385291 | MAC 192 | 2007-06295 | | | | SEC29-T03S-R23E |
| AMC 385292 | MAC 193 | 2007-06296 | | | | SEC29-T03S-R23E |
| AMC 385293 | MAC 194 | 2007-06297 | | | 2008-01581 | SEC29-T03S-R23E |
| AMC 385294 | MAC 195 | 2007-06298 | | | | SEC29-T03S-R23E |
| AMC 385295 | MAC 196 | 2007-06299 | | | | SEC29-T03S-R23E |
| AMC 385296 | MAC 197 | 2007-06300 | | | | SEC29-T03S-R23E |
| AMC 385297 | MAC 198 | 2007-06301 | | | | SEC29-T03S-R23E |
| AMC 385308 | MAC 217 | 2007-06312 | | | | SEC16-T03S-R23E |
| AMC 385309 | MAC 218 | 2007-06313 | | | | SEC16-T03S-R23E |
| AMC 385310 | MAC 219 | 2007-06314 | | | | SEC16-T03S-R23E |
| AMC 385311 | MAC 220 | 2007-06315 | | | | SEC16-T03S-R23E |
| AMC 385312 | MAC 221 | 2007-06316 | | | | SEC16-T03S-R23E |
| AMC 385313 | MAC 222 | 2007-06317 | | | | SEC16-T03S-R23E |
| AMC 385314 | MAC 223 | 2007-06318 | | | | SEC16-T03S-R23E |
| AMC 385315 | MAC 224 | 2007-06319 | | | | SEC16-T03S-R23E |
| AMC 385316 | MAC 225 | 2007-06320 | | | | SEC21-T03S-R23E |
| AMC 385317 | MAC 226 | 2007-06321 | | | | SEC21-T03S-R23E |
| AMC 385318 | MAC 227 | 2007-06322 | | | | SEC21-T03S-R23E |

Date: 3/28/2012

RECEIVED
BLM AZ STATE OFFICE
2012 AUG -2 P 1:01
PHOENIX, ARIZONA

EXHIBIT A

County: Graham

State: AZ

| <u>BLM Serial #</u> | <u>Claim Name</u> | <u>Original Recording</u> | | <u>Amended Recording</u> | | <u>Location</u> |
|---------------------|-------------------|---------------------------|---------------|--------------------------|---------------|-----------------|
| | | <u>Recording #</u> | <u>Page #</u> | <u>Recording #</u> | <u>Page #</u> | |
| AMC 385319 | MAC 228 | 2007-06323 | | | | SEC21-T03S-R23E |
| AMC 385320 | MAC 229 | 2007-06324 | | | | SEC21-T03S-R23E |
| AMC 385321 | MAC 230 | 2007-06325 | | | | SEC21-T03S-R23E |
| AMC 385322 | MAC 231 | 2007-06326 | | | | SEC21-T03S-R23E |
| AMC 385323 | MAC 232 | 2007-06327 | | | | SEC21-T03S-R23E |
| AMC 385324 | MAC 233 | 2007-06328 | | | | SEC21-T03S-R23E |
| AMC 385325 | MAC 234 | 2007-06329 | | | | SEC21-T03S-R23E |
| AMC 385326 | MAC 235 | 2007-06330 | | | | SEC21-T03S-R23E |
| AMC 385327 | MAC 236 | 2007-06331 | | | | SEC21-T03S-R23E |
| AMC 385328 | MAC 237 | 2007-06332 | | | | SEC21-T03S-R23E |
| AMC 385329 | MAC 238 | 2007-06333 | | | | SEC21-T03S-R23E |
| AMC 385330 | MAC 239 | 2007-06334 | | | | SEC21-T03S-R23E |
| AMC 385331 | MAC 240 | 2007-06335 | | | | SEC21-T03S-R23E |
| AMC 385332 | MAC 241 | 2007-06336 | | | | SEC21-T03S-R23E |
| AMC 385333 | MAC 242 | 2007-06337 | | | | SEC21-T03S-R23E |
| AMC 385334 | MAC 243 | 2007-06338 | | | | SEC28-T03S-R23E |
| AMC 385335 | MAC 244 | 2007-06339 | | | | SEC28-T03S-R23E |
| AMC 385336 | MAC 245 | 2007-06340 | | | | SEC28-T03S-R23E |
| AMC 385337 | MAC 246 | 2007-06341 | | | | SEC28-T03S-R23E |
| AMC 385338 | MAC 247 | 2007-06342 | | | | SEC28-T03S-R23E |
| AMC 385339 | MAC 248 | 2007-06343 | | | | SEC28-T03S-R23E |
| AMC 385340 | MAC 249 | 2007-06344 | | | | SEC28-T03S-R23E |
| AMC 385341 | MAC 250 | 2007-06345 | | | | SEC28-T03S-R23E |
| AMC 385342 | MAC 251 | 2007-06346 | | | | SEC28-T03S-R23E |
| AMC 385343 | MAC 252 | 2007-06347 | | | | SEC28-T03S-R23E |
| AMC 385349 | MAC 271 | 2007-06353 | | | | SEC16-T03S-R23E |
| AMC 385350 | MAC 273 | 2007-06354 | | | | SEC16-T03S-R23E |
| AMC 385351 | MAC 275 | 2007-06355 | | | | SEC16-T03S-R23E |
| AMC 385352 | MAC 277 | 2007-06356 | | | | SEC16-T03S-R23E |
| AMC 385353 | MAC 279 | 2007-06357 | | | | SEC21-T03S-R23E |
| AMC 385354 | MAC 281 | 2007-06358 | | | | SEC21-T03S-R23E |
| AMC 385355 | MAC 283 | 2007-06359 | | | | SEC21-T03S-R23E |
| AMC 385356 | MAC 285 | 2007-06360 | | | | SEC21-T03S-R23E |
| AMC 385357 | MAC 287 | 2007-06361 | | | | SEC21-T03S-R23E |
| AMC 385358 | MAC 289 | 2007-06362 | | | | SEC21-T03S-R23E |
| AMC 385359 | MAC 291 | 2007-06363 | | | | SEC21-T03S-R23E |
| AMC 385360 | MAC 293 | 2007-06364 | | | | SEC21-T03S-R23E |
| AMC 385361 | MAC 295 | 2007-06365 | | | | SEC21-T03S-R23E |

Date: 3/28/2012

2012 AUG -2 P 1:00

Page 3

RECEIVED
BLM AZ STATE OFFICE

PHOENIX, ARIZONA

EXHIBIT A

County: Graham

State: AZ

| BLM Serial # | Claim Name | Original Recording | | Amended Recording | | Location |
|----------------------|------------|--------------------|--------|-------------------|--------|-----------------|
| | | Recording # | Page # | Recording # | Page # | |
| AMC 385362 | MAC 297 | 2007-06366 | | | | SEC28-T03S-R23E |
| AMC 385363 | MAC 299 | 2007-06367 | | | | SEC28-T03S-R23E |
| AMC 385364 | MAC 301 | 2007-06368 | | | | SEC28-T03S-R23E |
| AMC 385365 | MAC 303 | 2007-06369 | | | | SEC28-T03S-R23E |
| AMC 385366 | MAC 305 | 2007-06370 | | | | SEC28-T03S-R23E |
| AMC 385376 | MAC 445 | 2007-06380 | | | | SEC30-T03S-R23E |
| AMC 385377 | MAC 446 | 2007-06381 | | | | SEC30-T03S-R23E |
| AMC 385378 | MAC 447 | 2007-06382 | | | | SEC30-T03S-R23E |
| AMC 385379 | MAC 448 | 2007-06383 | | | | SEC30-T03S-R23E |
| AMC 391902 | MAC 457 | 2008-03577 | | | | SEC30-T03S-R23E |
| AMC 391903 | MAC 458 | 2008-03578 | | | | SEC30-T03S-R23E |
| AMC 391904 | MAC 459 | 2008-03579 | | | | SEC30-T03S-R23E |
| AMC 391905 | MAC 460 | 2008-03580 | | | | SEC30-T03S-R23E |
| AMC 391906 | MAC 461 | 2008-03581 | | | | SEC30-T03S-R23E |
| AMC 391907 | MAC 462 | 2008-03582 | | | | SEC30-T03S-R23E |
| AMC 391908 | MAC 463 | 2008-03583 | | | | SEC30-T03S-R23E |
| AMC 391909 | MAC 464 | 2008-03584 | | | | SEC30-T03S-R23E |
| AMC 391910 | MAC 465 | 2008-03585 | | | | SEC29-T03S-R23E |
| AMC 391911 | MAC 466 | 2008-03586 | | | | SEC29-T03S-R23E |
| AMC 391912 | MAC 467 | 2008-03587 | | | | SEC29-T03S-R23E |
| AMC 391913 | MAC 468 | 2008-03588 | | | | SEC29-T03S-R23E |
| AMC 391914 | MAC 469 | 2008-03589 | | | | SEC29-T03S-R23E |
| AMC 391915 | MAC 470 | 2008-03590 | | | | SEC29-T03S-R23E |
| AMC 391916 | MAC 471 | 2008-03591 | | | | SEC29-T03S-R23E |
| AMC 391917 | MAC 472 | 2008-03592 | | | | SEC29-T03S-R23E |
| No. Of Claims | 139 | | | | | |

PHOENIX, ARIZONA

2012 AUG - 2 P 1:00

Date: 3/28/2012

RECEIVED
BLM AZ STATE OFFICE

Page 4

NO. OF CLAIMS 139
 AMOUNT 19460.00
 RECEIPT NO. 2621370
 INIT. EG

** BLM-ASO**

United States Department of the Interior
Bureau of Land Management
 LANDS/RECREATION & PLANNING
 ONE N CENTRAL AVE
 PHOENIX, AZ 85004 -2203
 Phone: 602-417-9200

Receipt

No: 2621370

| | |
|---|--|
| Transaction #: 2701722 | |
| Date of Transaction: 08/02/2012 | |
| CUSTOMER: | |
| FREEPORT MCMORAN COPPER AND GOLD 333 N CENTRAL AVE STE 100 PHOENIX,AZ 85004-2189 US | |

| LINE # | QTY | DESCRIPTION | REMARKS | UNIT PRICE | TOTAL |
|---------------|------|--|---------------------|------------|--------------------|
| 1 | 1.00 | LOCATABLE MINERALS / MINING CLAIMS- NOT NEW-UNADJUD,ONE AUTH NO. ONLY / MINING CLAIM MONEY RECEIVED CASES: AMC367340/\$19460.00 | 2013 MAINT (139) | - n/a - | 19460.00 |
| TOTAL: | | | | | \$19,460.00 |

| PAYMENT INFORMATION | | | |
|---------------------|-----------|---|----------------------|
| 1 | AMOUNT: | 19460.00 | POSTMARKED: N/A |
| | TYPE: | CHECK | RECEIVED: 08/02/2012 |
| | CHECK NO: | 0000762788 | |
| | NAME: | FREEPORT MCMORAN COPPER AND GOLD 333 N CENTRAL AVE STE 100 PHOENIX AZ 85004-2189 US | |

| |
|---------|
| REMARKS |
| |

This receipt was generated by the automated BLM Collections and Billing System and is a paper representation of a portion of the official electronic record contained therein.

Amc 367287

Amc 385188

Amc 391894

July 8, 2011

After recording, return to:
Freeport-McMoRan Corporation
Attn: D. Stillwell
333 North Central Avenue
Phoenix, AZ 85004

Bureau of Land Management
Department of the Interior
One N. Central Avenue
Phoenix, AZ 85004

2011

**NOTICE OF INTENT TO HOLD MINING CLAIMS AND PAYMENT OF BLM
MAINTENANCE FEE**

Re: Payment of Annual Claim Maintenance Fee

Dear Sir or Madam:

This will serve as notice that Freeport-McMoRan Exploration Corporation, formerly known as Phelps Dodge Exploration Corporation, whose address for purpose of this filing is Land and Water Department, 333 North Central Ave., Phoenix, Arizona 85004, intends to hold the mining claims and/or mill sites described on Exhibit A attached hereto for the assessment year ending at 12 o'clock, noon, on September 1, 2012 by payment of the annual maintenance fee of \$140 per claim or site. Payment of such amount is made herewith for such assessment year for each of the claims and sites, the name, and BLM serial number with the book and page or index number of recording of the location notice in the official records of Graham County, Arizona, of which, is set forth on Exhibit A attached hereto and by this reference incorporated herein.

Donald A. Stillwell

Donald A. Stillwell for
Freeport-McMoRan Exploration Corporation

RECEIVED
BLM AZ STATE OFFICE
2011 JUL - 8 A 9:49
PHOENIX, ARIZONA

State of Arizona)
) ss.
County of Maricopa)

The foregoing instrument was acknowledged before me on July 8th, 2011, by Donald A. Stillwell, on behalf of Freeport-McMoRan Exploration Corporation.
(Seal)



STEPHANIE D. TURTON
Notary Public - Arizona
Maricopa County
Expires 11/18/2011

Stephanie D. Turton

Notary Public

My commission expires: 11/18/2011

NO. OF CLAIMS 139
AMOUNT 19,460
RECEIPT NO. 2377954
INIT. SC

ENTERED INTO COMPUTER

JUL 11 2011

PS

** BLM-ASO**

EXHIBIT A

County: Graham

State: AZ

| BLM Serial # | Claim Name | Original Recording | | Amended Recording | | Location |
|--------------|------------|--------------------|--------|-------------------|--------|-----------------|
| | | Recording # | Page # | Recording # | Page # | |
| AMC 367340 | MAC 119 | 2005-05666 | | | | SEC18-T03S-R23E |
| AMC 367341 | MAC 121 | 2005-05667 | | | | SEC18-T03S-R23E |
| AMC 367342 | MAC 122 | 2005-05668 | | | | SEC18-T03S-R23E |
| AMC 367343 | MAC 123 | 2005-05669 | | | | SEC18-T03S-R23E |
| AMC 367344 | MAC 124 | 2005-05670 | | | | SEC18-T03S-R23E |
| AMC 367345 | MAC 125 | 2005-05671 | | | | SEC19-T03S-R23E |
| AMC 367346 | MAC 126 | 2005-05672 | | | | SEC19-T03S-R23E |
| AMC 367347 | MAC 127 | 2005-05673 | | | | SEC19-T03S-R23E |
| AMC 367348 | MAC 128 | 2005-05674 | | | | SEC19-T03S-R23E |
| AMC 367349 | MAC 129 | 2005-05675 | | | | SEC19-T03S-R23E |
| AMC 367350 | MAC 130 | 2005-05676 | | | | SEC19-T03S-R23E |
| AMC 367351 | MAC 131 | 2005-05677 | | | | SEC19-T03S-R23E |
| AMC 367352 | MAC 132 | 2005-05678 | | | | SEC19-T03S-R23E |
| AMC 367353 | MAC 167 | 2005-05679 | | | | SEC17-T03S-R23E |
| AMC 367354 | MAC 169 | 2005-05680 | | | | SEC17-T03S-R23E |
| AMC 367355 | MAC 171 | 2005-05681 | | | | SEC20-T03S-R23E |
| AMC 367356 | MAC 173 | 2005-05682 | | | | SEC20-T03S-R23E |
| AMC 367357 | MAC 175 | 2005-05683 | | | | SEC20-T03S-R23E |
| AMC 367358 | MAC 177 | 2005-05684 | | | | SEC20-T03S-R23E |
| AMC 385241 | MAC 120 | 2007-06245 | | | | SEC18-T03S-R23E |
| AMC 385242 | MAC 133 | 2007-06246 | | | | SEC19-T03S-R23E |
| AMC 385243 | MAC 134 | 2007-06247 | | | | SEC19-T03S-R23E |
| AMC 385244 | MAC 135 | 2007-06248 | | | | SEC19-T03S-R23E |
| AMC 385245 | MAC 136 | 2007-06249 | | | | SEC19-T03S-R23E |
| AMC 385246 | MAC 137 | 2007-06250 | | | | SEC19-T03S-R23E |
| AMC 385247 | MAC 138 | 2007-06251 | | | | SEC19-T03S-R23E |
| AMC 385248 | MAC 139 | 2007-06252 | | | | SEC19-T03S-R23E |
| AMC 385249 | MAC 140 | 2007-06253 | | | | SEC19-T03S-R23E |
| AMC 385250 | MAC 141 | 2007-06254 | | | | SEC19-T03S-R23E |
| AMC 385251 | MAC 142 | 2007-06255 | | | | SEC19-T03S-R23E |
| AMC 385252 | MAC 143 | 2007-06256 | | | | SEC30-T03S-R23E |
| AMC 385253 | MAC 144 | 2007-06257 | | | | SEC30-T03S-R23E |
| AMC 385254 | MAC 145 | 2007-06258 | | | | SEC30-T03S-R23E |
| AMC 385255 | MAC 146 | 2007-06259 | | | | SEC30-T03S-R23E |
| AMC 385256 | MAC 147 | 2007-06260 | | | | SEC30-T03S-R23E |
| AMC 385257 | MAC 148 | 2007-06261 | | | | SEC30-T03S-R23E |
| AMC 385269 | MAC 164 | 2007-06273 | | | | SEC17-T03S-R23E |
| AMC 385270 | MAC 165 | 2007-06274 | | | | SEC17-T03S-R23E |

Date: 4/28/2011

Page 1

2011 JUL - 8 9:49 AM

RECEIVED
CLIMATE STATE OFFICE

38/50

EXHIBIT A

County: Graham

State: AZ

| BLM Serial # | Claim Name | Original Recording | | Amended Recording | | Location |
|--------------|------------|--------------------|--------|-------------------|--------|-----------------|
| | | Recording # | Page # | Recording # | Page # | |
| AMC 385271 | MAC 166 | 2007-06275 | | | | SEC17-T03S-R23E |
| AMC 385272 | MAC 168 | 2007-06276 | | | | SEC17-T03S-R23E |
| AMC 385273 | MAC 170 | 2007-06277 | | | | SEC17-T03S-R23E |
| AMC 385274 | MAC 172 | 2007-06278 | | | | SEC20-T03S-R23E |
| AMC 385275 | MAC 174 | 2007-06279 | | | | SEC20-T03S-R23E |
| AMC 385276 | MAC 176 | 2007-06280 | | | | SEC20-T03S-R23E |
| AMC 385277 | MAC 178 | 2007-06281 | | | | SEC20-T03S-R23E |
| AMC 385278 | MAC 179 | 2007-06282 | | | | SEC20-T03S-R23E |
| AMC 385279 | MAC 180 | 2007-06283 | | | | SEC20-T03S-R23E |
| AMC 385280 | MAC 181 | 2007-06284 | | | | SEC20-T03S-R23E |
| AMC 385281 | MAC 182 | 2007-06285 | | | | SEC20-T03S-R23E |
| AMC 385282 | MAC 183 | 2007-06286 | | | | SEC20-T03S-R23E |
| AMC 385283 | MAC 184 | 2007-06287 | | | | SEC20-T03S-R23E |
| AMC 385284 | MAC 185 | 2007-06288 | | | | SEC20-T03S-R23E |
| AMC 385285 | MAC 186 | 2007-06289 | | | | SEC20-T03S-R23E |
| AMC 385286 | MAC 187 | 2007-06290 | | | | SEC20-T03S-R23E |
| AMC 385287 | MAC 188 | 2007-06291 | | | | SEC20-T03S-R23E |
| AMC 385288 | MAC 189 | 2007-06292 | | | | SEC29-T03S-R23E |
| AMC 385289 | MAC 190 | 2007-06293 | | | | SEC29-T03S-R23E |
| AMC 385290 | MAC 191 | 2007-06294 | | | | SEC29-T03S-R23E |
| AMC 385291 | MAC 192 | 2007-06295 | | | | SEC29-T03S-R23E |
| AMC 385292 | MAC 193 | 2007-06296 | | 2008-01581 | | SEC29-T03S-R23E |
| AMC 385293 | MAC 194 | 2007-06297 | | | | SEC29-T03S-R23E |
| AMC 385294 | MAC 195 | 2007-06298 | | | | SEC29-T03S-R23E |
| AMC 385295 | MAC 196 | 2007-06299 | | | | SEC29-T03S-R23E |
| AMC 385296 | MAC 197 | 2007-06300 | | | | SEC29-T03S-R23E |
| AMC 385297 | MAC 198 | 2007-06301 | | | | SEC29-T03S-R23E |
| AMC 385308 | MAC 217 | 2007-06312 | | | | SEC16-T03S-R23E |
| AMC 385309 | MAC 218 | 2007-06313 | | | | SEC16-T03S-R23E |
| AMC 385310 | MAC 219 | 2007-06314 | | | | SEC16-T03S-R23E |
| AMC 385311 | MAC 220 | 2007-06315 | | | | SEC16-T03S-R23E |
| AMC 385312 | MAC 221 | 2007-06316 | | | | SEC16-T03S-R23E |
| AMC 385313 | MAC 222 | 2007-06317 | | | | SEC16-T03S-R23E |
| AMC 385314 | MAC 223 | 2007-06318 | | | | SEC16-T03S-R23E |
| AMC 385315 | MAC 224 | 2007-06319 | | | | SEC16-T03S-R23E |
| AMC 385316 | MAC 225 | 2007-06320 | | | | SEC21-T03S-R23E |
| AMC 385317 | MAC 226 | 2007-06321 | | | | SEC21-T03S-R23E |
| AMC 385318 | MAC 227 | 2007-06322 | | | | SEC21-T03S-R23E |

Date: 4/28/2011

RECEIVED
 TULSA STATE OFFICE
 2011 JUL - 8 - 9:49
 PHOENIX ARIZONA

38/50

EXHIBIT A

County: Graham

State: AZ

| BLM Serial # | Claim Name | Original Recording | | Amended Recording | | Location |
|--------------|------------|--------------------|--------|-------------------|--------|-----------------|
| | | Recording # | Page # | Recording # | Page # | |
| AMC 385319 | MAC 228 | 2007-06323 | | | | SEC21-T03S-R23E |
| AMC 385320 | MAC 229 | 2007-06324 | | | | SEC21-T03S-R23E |
| AMC 385321 | MAC 230 | 2007-06325 | | | | SEC21-T03S-R23E |
| AMC 385322 | MAC 231 | 2007-06326 | | | | SEC21-T03S-R23E |
| AMC 385323 | MAC 232 | 2007-06327 | | | | SEC21-T03S-R23E |
| AMC 385324 | MAC 233 | 2007-06328 | | | | SEC21-T03S-R23E |
| AMC 385325 | MAC 234 | 2007-06329 | | | | SEC21-T03S-R23E |
| AMC 385326 | MAC 235 | 2007-06330 | | | | SEC21-T03S-R23E |
| AMC 385327 | MAC 236 | 2007-06331 | | | | SEC21-T03S-R23E |
| AMC 385328 | MAC 237 | 2007-06332 | | | | SEC21-T03S-R23E |
| AMC 385329 | MAC 238 | 2007-06333 | | | | SEC21-T03S-R23E |
| AMC 385330 | MAC 239 | 2007-06334 | | | | SEC21-T03S-R23E |
| AMC 385331 | MAC 240 | 2007-06335 | | | | SEC21-T03S-R23E |
| AMC 385332 | MAC 241 | 2007-06336 | | | | SEC21-T03S-R23E |
| AMC 385333 | MAC 242 | 2007-06337 | | | | SEC21-T03S-R23E |
| AMC 385334 | MAC 243 | 2007-06338 | | | | SEC28-T03S-R23E |
| AMC 385335 | MAC 244 | 2007-06339 | | | | SEC28-T03S-R23E |
| AMC 385336 | MAC 245 | 2007-06340 | | | | SEC28-T03S-R23E |
| AMC 385337 | MAC 246 | 2007-06341 | | | | SEC28-T03S-R23E |
| AMC 385338 | MAC 247 | 2007-06342 | | | | SEC28-T03S-R23E |
| AMC 385339 | MAC 248 | 2007-06343 | | | | SEC28-T03S-R23E |
| AMC 385340 | MAC 249 | 2007-06344 | | | | SEC28-T03S-R23E |
| AMC 385341 | MAC 250 | 2007-06345 | | | | SEC28-T03S-R23E |
| AMC 385342 | MAC 251 | 2007-06346 | | | | SEC28-T03S-R23E |
| AMC 385343 | MAC 252 | 2007-06347 | | | | SEC28-T03S-R23E |
| AMC 385349 | MAC 271 | 2007-06353 | | | | SEC16-T03S-R23E |
| AMC 385350 | MAC 273 | 2007-06354 | | | | SEC16-T03S-R23E |
| AMC 385351 | MAC 275 | 2007-06355 | | | | SEC16-T03S-R23E |
| AMC 385352 | MAC 277 | 2007-06356 | | | | SEC16-T03S-R23E |
| AMC 385353 | MAC 279 | 2007-06357 | | | | SEC21-T03S-R23E |
| AMC 385354 | MAC 281 | 2007-06358 | | | | SEC21-T03S-R23E |
| AMC 385355 | MAC 283 | 2007-06359 | | | | SEC21-T03S-R23E |
| AMC 385356 | MAC 285 | 2007-06360 | | | | SEC21-T03S-R23E |
| AMC 385357 | MAC 287 | 2007-06361 | | | | SEC21-T03S-R23E |
| AMC 385358 | MAC 289 | 2007-06362 | | | | SEC21-T03S-R23E |
| AMC 385359 | MAC 291 | 2007-06363 | | | | SEC21-T03S-R23E |
| AMC 385360 | MAC 293 | 2007-06364 | | | | SEC21-T03S-R23E |
| AMC 385361 | MAC 295 | 2007-06365 | | | | SEC21-T03S-R23E |

Date: 4/28/2011

Page 3

RECEIVED
 PHOENIX, ARIZONA
 JUL - 8 - 2011 9:49
 STATE OFFICE

38/50

EXHIBIT A

County: Graham

State: AZ

| <u>BLM Serial #</u> | <u>Claim Name</u> | <u>Original Recording</u> | | <u>Amended Recording</u> | | <u>Location</u> |
|----------------------|-------------------|---------------------------|---------------|--------------------------|---------------|-----------------|
| | | <u>Recording #</u> | <u>Page #</u> | <u>Recording #</u> | <u>Page #</u> | |
| AMC 385362 | MAC 297 | 2007-06366 | | | | SEC28-T03S-R23E |
| AMC 385363 | MAC 299 | 2007-06367 | | | | SEC28-T03S-R23E |
| AMC 385364 | MAC 301 | 2007-06368 | | | | SEC28-T03S-R23E |
| AMC 385365 | MAC 303 | 2007-06369 | | | | SEC28-T03S-R23E |
| AMC 385366 | MAC 305 | 2007-06370 | | | | SEC28-T03S-R23E |
| AMC 385376 | MAC 445 | 2007-06380 | | | | SEC30-T03S-R23E |
| AMC 385377 | MAC 446 | 2007-06381 | | | | SEC30-T03S-R23E |
| AMC 385378 | MAC 447 | 2007-06382 | | | | SEC30-T03S-R23E |
| AMC 385379 | MAC 448 | 2007-06383 | | | | SEC30-T03S-R23E |
| AMC 391902 | MAC 457 | 2008-03577 | | | | SEC30-T03S-R23E |
| AMC 391903 | MAC 458 | 2008-03578 | | | | SEC30-T03S-R23E |
| AMC 391904 | MAC 459 | 2008-03579 | | | | SEC30-T03S-R23E |
| AMC 391905 | MAC 460 | 2008-03580 | | | | SEC30-T03S-R23E |
| AMC 391906 | MAC 461 | 2008-03581 | | | | SEC30-T03S-R23E |
| AMC 391907 | MAC 462 | 2008-03582 | | | | SEC30-T03S-R23E |
| AMC 391908 | MAC 463 | 2008-03583 | | | | SEC30-T03S-R23E |
| AMC 391909 | MAC 464 | 2008-03584 | | | | SEC30-T03S-R23E |
| AMC 391910 | MAC 465 | 2008-03585 | | | | SEC29-T03S-R23E |
| AMC 391911 | MAC 466 | 2008-03586 | | | | SEC29-T03S-R23E |
| AMC 391912 | MAC 467 | 2008-03587 | | | | SEC29-T03S-R23E |
| AMC 391913 | MAC 468 | 2008-03588 | | | | SEC29-T03S-R23E |
| AMC 391914 | MAC 469 | 2008-03589 | | | | SEC29-T03S-R23E |
| AMC 391915 | MAC 470 | 2008-03590 | | | | SEC29-T03S-R23E |
| AMC 391916 | MAC 471 | 2008-03591 | | | | SEC29-T03S-R23E |
| AMC 391917 | MAC 472 | 2008-03592 | | | | SEC29-T03S-R23E |
| No. Of Claims | 139 <i>SD</i> | | | | | |

Date: 4/28/2011

RECEIVED
 TLM AZ STATE OFFICE
 PHOENIX, ARIZONA
 2011 JUL - 8 - 9:49 AM

Page 4

25/100

United States Department of the Interior
 Bureau of Land Management
 LANDS/RECREATION & PLANNING
 ONE N CENTRAL AVE
 PHOENIX, AZ 85004 -2203
 Phone: 602-417-9200

Receipt

No: 2377954

| | | |
|--|--|---|
| Transaction #: 2452850 | | ENTERED INTO COMPUTER |
| Date of Transaction: 07/08/2011 | | |
| CUSTOMER: | | JUL 11 2011 PB |
| FREEPORT MCMORAN COPPER GOLD ONE N CENTRAL #800 PHOENIX, AZ 85004 US | | <div style="border: 1px solid blue; border-radius: 50%; padding: 5px; display: inline-block;"> JUL 12 2011 Verified PB </div> |

| LINE # | QTY | DESCRIPTION | REMARKS | UNIT PRICE | TOTAL |
|---------------|------|--|------------------|------------|--------------------|
| 1 | 1.00 | LOCATABLE MINERALS / MINING CLAIMS-NOT NEW-UNADJUD, ONE AUTH NO. ONLY / MINING CLAIM MONEY RECEIVED CASES: AMC367340/\$19460.00 | MAINT (139) 2012 | - n/a - | 19460.00 |
| TOTAL: | | | | | \$19,460.00 |

| PAYMENT INFORMATION | | | |
|---------------------|-----------|---|----------------------|
| 1 | AMOUNT: | 19460.00 | POSTMARKED: N/A |
| | TYPE: | CHECK | RECEIVED: 07/08/2011 |
| | CHECK NO: | 0000721993 | |
| | NAME: | FREEPORT MCMORAN COPPER GOLD ONE N CENTRAL #800 PHOENIX AZ 85004 US | |

| |
|---------|
| REMARKS |
| |

This receipt was generated by the automated BLM Collections and Billing System and is a paper representation of a portion of the official electronic record contained therein.

Message:

139 ROWS RETRIEVED

CBS Export Results Report

Include Resolved Records

Record Status

Search Criteria

Responsible Area (Errors Only)

Error Records (E/M/I)

Enter export Date (mm/dd/yyyy) ALL

User (U,X)

Accepted Records (A/W)

Serial Number match (optional)

Programmer (P,X)

"On Hold" Records (H)

Receipt Nr (optional) 2377954

All (U,P,X)

All Records (for s/n or receipt nr)

Export Nr (exclusive)

Exported, No Results From CBS

LR2000 User (defaults to login) ALL

New (not yet exported)

Query

Reset

User Guide

| Resend? | Export Nr | A/D | Serial Nr | Multi | Code | \$ Amount | Remarks | Receipt Nr | LR2000 User | #Msg | Resolved? | OK | Stat1 | Area | CBS Msg 1 | Stat2 | Area | Msg 2 | CBS 392 ID | 392 \$ Amt | Action | Update Date | Resend | Resend Orig | Export Date |
|--------------------------|-----------|-----|-----------|-------|--------|-----------|---------|------------|-------------|--------------------------|-----------|----|-------|------|-----------|-------|------|---------|------------|----------------|--------|-------------|--------|-------------|-------------|
| <input type="checkbox"/> | 3079608 | A | AMC367340 | 682 | 140.00 | 2012 | 2377954 | PAULINEB | 1 | <input type="checkbox"/> | | A | ACCPT | | | | | 1646454 | 19460.00 | 7/11/2011 8:13 | | | | 7/11/2011 | |
| <input type="checkbox"/> | 3079609 | A | AMC367341 | 682 | 140.00 | 2012 | 2377954 | PAULINEB | 1 | <input type="checkbox"/> | | A | ACCPT | | | | | 1646454 | 19460.00 | 7/11/2011 8:13 | | | | 7/11/2011 | |
| <input type="checkbox"/> | 3079610 | A | AMC367342 | 682 | 140.00 | 2012 | 2377954 | PAULINEB | 1 | <input type="checkbox"/> | | A | ACCPT | | | | | 1646454 | 19460.00 | 7/11/2011 8:13 | | | | 7/11/2011 | |
| <input type="checkbox"/> | 3079611 | A | AMC367343 | 682 | 140.00 | 2012 | 2377954 | PAULINEB | 1 | <input type="checkbox"/> | | A | ACCPT | | | | | 1646454 | 19460.00 | 7/11/2011 8:13 | | | | 7/11/2011 | |
| <input type="checkbox"/> | 3079612 | A | AMC367344 | 682 | 140.00 | 2012 | 2377954 | PAULINEB | 1 | <input type="checkbox"/> | | A | ACCPT | | | | | 1646454 | 19460.00 | 7/11/2011 8:13 | | | | 7/11/2011 | |
| <input type="checkbox"/> | 3079613 | A | AMC367345 | 682 | 140.00 | 2012 | 2377954 | PAULINEB | 1 | <input type="checkbox"/> | | A | ACCPT | | | | | 1646454 | 19460.00 | 7/11/2011 8:13 | | | | 7/11/2011 | |
| <input type="checkbox"/> | 3079614 | A | AMC367346 | 682 | 140.00 | 2012 | 2377954 | PAULINEB | 1 | <input type="checkbox"/> | | A | ACCPT | | | | | 1646454 | 19460.00 | 7/11/2011 8:13 | | | | 7/11/2011 | |
| <input type="checkbox"/> | 3079615 | A | AMC367347 | 682 | 140.00 | 2012 | 2377954 | PAULINEB | 1 | <input type="checkbox"/> | | A | ACCPT | | | | | 1646454 | 19460.00 | 7/11/2011 8:13 | | | | 7/11/2011 | |
| <input type="checkbox"/> | 3079616 | A | AMC367348 | 682 | 140.00 | 2012 | 2377954 | PAULINEB | 1 | <input type="checkbox"/> | | A | ACCPT | | | | | 1646454 | 19460.00 | 7/11/2011 8:13 | | | | 7/11/2011 | |
| <input type="checkbox"/> | 3079617 | A | AMC367349 | 682 | 140.00 | 2012 | 2377954 | PAULINEB | 1 | <input type="checkbox"/> | | A | ACCPT | | | | | 1646454 | 19460.00 | 7/11/2011 8:13 | | | | 7/11/2011 | |
| <input type="checkbox"/> | 3079618 | A | AMC367350 | 682 | 140.00 | 2012 | 2377954 | PAULINEB | 1 | <input type="checkbox"/> | | A | ACCPT | | | | | 1646454 | 19460.00 | 7/11/2011 8:13 | | | | 7/11/2011 | |
| <input type="checkbox"/> | 3079619 | A | AMC367351 | 682 | 140.00 | 2012 | 2377954 | PAULINEB | 1 | <input type="checkbox"/> | | A | ACCPT | | | | | 1646454 | 19460.00 | 7/11/2011 8:13 | | | | 7/11/2011 | |
| <input type="checkbox"/> | 3079620 | A | AMC367352 | 682 | 140.00 | 2012 | 2377954 | PAULINEB | 1 | <input type="checkbox"/> | | A | ACCPT | | | | | 1646454 | 19460.00 | 7/11/2011 8:13 | | | | 7/11/2011 | |
| <input type="checkbox"/> | 3079621 | A | AMC367353 | 682 | 140.00 | 2012 | 2377954 | PAULINEB | 1 | <input type="checkbox"/> | | A | ACCPT | | | | | 1646454 | 19460.00 | 7/11/2011 8:13 | | | | 7/11/2011 | |
| <input type="checkbox"/> | 3079622 | A | AMC367354 | 682 | 140.00 | 2012 | 2377954 | PAULINEB | 1 | <input type="checkbox"/> | | A | ACCPT | | | | | 1646454 | 19460.00 | 7/11/2011 8:13 | | | | 7/11/2011 | |
| <input type="checkbox"/> | 3079623 | A | AMC367355 | 682 | 140.00 | 2012 | 2377954 | PAULINEB | 1 | <input type="checkbox"/> | | A | ACCPT | | | | | 1646454 | 19460.00 | 7/11/2011 8:13 | | | | 7/11/2011 | |
| <input type="checkbox"/> | 3079624 | A | AMC367356 | 682 | 140.00 | 2012 | 2377954 | PAULINEB | 1 | <input type="checkbox"/> | | A | ACCPT | | | | | 1646454 | 19460.00 | 7/11/2011 8:13 | | | | 7/11/2011 | |
| <input type="checkbox"/> | 3079625 | A | AMC367357 | 682 | 140.00 | 2012 | 2377954 | PAULINEB | 1 | <input type="checkbox"/> | | A | ACCPT | | | | | 1646454 | 19460.00 | 7/11/2011 8:13 | | | | 7/11/2011 | |
| <input type="checkbox"/> | 3079626 | A | AMC367358 | 682 | 140.00 | 2012 | 2377954 | PAULINEB | 1 | <input type="checkbox"/> | | A | ACCPT | | | | | 1646454 | 19460.00 | 7/11/2011 8:13 | | | | 7/11/2011 | |
| <input type="checkbox"/> | 3079627 | A | AMC385241 | 682 | 140.00 | 2012 | 2377954 | PAULINEB | 1 | <input type="checkbox"/> | | A | ACCPT | | | | | 1646454 | 19460.00 | 7/11/2011 8:14 | | | | 7/11/2011 | |



**FREEMORA
COPPER & GOLD INC.**

333 North Central Avenue, Phoenix, AZ 85004 ♦ (602) 366-8152 ♦ Fax (602) 366-7305

Amc 367287
Amc 385188

August 24, 2010

VIA HAND DELIVERY

Bureau of Land Management
Department of the Interior
Arizona State Office
One North Central Avenue
Phoenix, AZ 85004

RECEIVED
BLM AZ STATE OFFICE
2010 SEP -2 A 9:49
PHOENIX, ARIZONA

Attn: Mining Claims Section

NOTICE OF TRANSFER OF INTEREST – MINING CLAIMS

TO WHOM IT MAY CONCERN:

Pursuant to 43 C.F.R. § 3833.3, notice is hereby given that an interest in the unpatented mining claims described on Schedule A attached hereto was transferred by name change on July 25, 2007, from Phelps Dodge Exploration Corporation to:

Freeport-McMoRan Exploration Corporation
c/o Land & Water Department
333 North Central Avenue
Phoenix, AZ 85004

The mining claims and/or mill sites subject to this transfer are described on Schedule A, attached hereto and by this reference incorporated herein.

Enclosed is our check payable to the Department of the Interior-Bureau of Land Management in payment of the service charge of \$10 per claim or site, for a total of \$1,230.00.

Freeport-McMoRan Exploration Corporation

By Donald A. Stearns
Its Property Manager

NO. OF CLAIMS 123
AMOUNT 1,230
RECEIPT NO. _____
INIT. SR

** BLM-ASO**

ENTERED INTO COMPUTER
10/4/10 AT

EXHIBIT "A"

McKinney Canyon Unpatented Mining Claims

The following described unpatented mining claims situated in Graham County, Arizona, the names of which, the books and pages of the recording of the location notices of which (which notices are of record in the Office of the Graham County Recorder) and the Bureau of Land Management (BLM) serial numbers of which, are set forth opposite the names of the respective claims, as follows:

| <u>ID</u> | <u>CLAIM NAME</u> | <u>BLM SERIAL NO.</u> | <u>SEC/TWP/RANGE</u> | <u>RECORDING TYPE</u> | <u>DOCUMENT NO.</u> |
|-----------|-------------------|-----------------------|----------------------|-----------------------|---------------------|
| 1 | MAC 119 | AMC 367340 | SEC18-T03S-R23E | Document | 2005-05666 |
| 2 | MAC 121 | AMC 367341 | SEC18-T03S-R23E | Document | 2005-05667 |
| 3 | MAC 122 | AMC 367342 | SEC18-T03S-R23E | Document | 2005-05668 |
| 4 | MAC 123 | AMC 367343 | SEC18-T03S-R23E | Document | 2005-05669 |
| 5 | MAC 124 | AMC 367344 | SEC18-T03S-R23E | Document | 2005-05670 |
| 6 | MAC 125 | AMC 367345 | SEC19-T03S-R23E | Document | 2005-05671 |
| 7 | MAC 126 | AMC 367346 | SEC19-T03S-R23E | Document | 2005-05672 |
| 8 | MAC 127 | AMC 367347 | SEC19-T03S-R23E | Document | 2005-05673 |
| 9 | MAC 128 | AMC 367348 | SEC19-T03S-R23E | Document | 2005-05674 |
| 10 | MAC 129 | AMC 367349 | SEC19-T03S-R23E | Document | 2005-05675 |
| 11 | MAC 130 | AMC 367350 | SEC19-T03S-R23E | Document | 2005-05676 |
| 12 | MAC 131 | AMC 367351 | SEC19-T03S-R23E | Document | 2005-05677 |
| 13 | MAC 132 | AMC 367352 | SEC19-T03S-R23E | Document | 2005-05678 |
| 14 | MAC 167 | AMC 367353 | SEC17-T03S-R23E | Document | 2005-05679 |
| 15 | MAC 169 | AMC 367354 | SEC17-T03S-R23E | Document | 2005-05680 |
| 16 | MAC 171 | AMC 367355 | SEC20-T03S-R23E | Document | 2005-05681 |
| 17 | MAC 173 | AMC 367356 | SEC20-T03S-R23E | Document | 2005-05682 |
| 18 | MAC 175 | AMC 367357 | SEC20-T03S-R23E | Document | 2005-05683 |
| 19 | MAC 177 | AMC 367358 | SEC20-T03S-R23E | Document | 2005-05684 |
| 20 | MAC 120 | AMC 385241 | SEC18-T03S-R23E | Document | 2007-06245 |
| 21 | MAC 133 | AMC 385242 | SEC19-T03S-R23E | Document | 2007-06246 |
| 22 | MAC 134 | AMC 385243 | SEC19-T03S-R23E | Document | 2007-06247 |
| 23 | MAC 135 | AMC 385244 | SEC19-T03S-R23E | Document | 2007-06248 |
| 24 | MAC 136 | AMC 385245 | SEC19-T03S-R23E | Document | 2007-06249 |
| 25 | MAC 137 | AMC 385246 | SEC19-T03S-R23E | Document | 2007-06250 |
| 26 | MAC 138 | AMC 385247 | SEC19-T03S-R23E | Document | 2007-06251 |
| 27 | MAC 139 | AMC 385248 | SEC19-T03S-R23E | Document | 2007-06252 |
| 28 | MAC 140 | AMC 385249 | SEC19-T03S-R23E | Document | 2007-06253 |
| 29 | MAC 141 | AMC 385250 | SEC19-T03S-R23E | Document | 2007-06254 |
| 30 | MAC 142 | AMC 385251 | SEC19-T03S-R23E | Document | 2007-06255 |
| 31 | MAC 143 | AMC 385252 | SEC30-T03S-R23E | Document | 2007-06256 |
| 32 | MAC 144 | AMC 385253 | SEC30-T03S-R23E | Document | 2007-06257 |
| 33 | MAC 145 | AMC 385254 | SEC30-T03S-R23E | Document | 2007-06258 |
| 34 | MAC 146 | AMC 385255 | SEC30-T03S-R23E | Document | 2007-06259 |
| 35 | MAC 147 | AMC 385256 | SEC30-T03S-R23E | Document | 2007-06260 |
| 36 | MAC 148 | AMC 385257 | SEC30-T03S-R23E | Document | 2007-06261 |
| 37 | MAC 164 | AMC 385269 | SEC17-T03S-R23E | Document | 2007-06273 |
| 38 | MAC 165 | AMC 385270 | SEC17-T03S-R23E | Document | 2007-06274 |

PHOENIX, ARIZONA

38/30

| | | | | | |
|----|---------|------------|-----------------|----------|------------|
| 39 | MAC 166 | AMC 385271 | SEC17-T03S-R23E | Document | 2007-06275 |
| 40 | MAC 168 | AMC 385272 | SEC17-T03S-R23E | Document | 2007-06276 |
| 41 | MAC 170 | AMC 385273 | SEC17-T03S-R23E | Document | 2007-06277 |
| 42 | MAC 172 | AMC 385274 | SEC20-T03S-R23E | Document | 2007-06278 |
| 43 | MAC 174 | AMC 385275 | SEC20-T03S-R23E | Document | 2007-06279 |
| 44 | MAC 176 | AMC 385276 | SEC20-T03S-R23E | Document | 2007-06280 |
| 45 | MAC 178 | AMC 385277 | SEC20-T03S-R23E | Document | 2007-06281 |
| 46 | MAC 179 | AMC 385278 | SEC20-T03S-R23E | Document | 2007-06282 |
| 47 | MAC 180 | AMC 385279 | SEC20-T03S-R23E | Document | 2007-06283 |
| 48 | MAC 181 | AMC 385280 | SEC20-T03S-R23E | Document | 2007-06284 |
| 49 | MAC 182 | AMC 385281 | SEC20-T03S-R23E | Document | 2007-06285 |
| 50 | MAC 183 | AMC 385282 | SEC20-T03S-R23E | Document | 2007-06286 |
| 51 | MAC 184 | AMC 385283 | SEC20-T03S-R23E | Document | 2007-06287 |
| 52 | MAC 185 | AMC 385284 | SEC20-T03S-R23E | Document | 2007-06288 |
| 53 | MAC 186 | AMC 385285 | SEC20-T03S-R23E | Document | 2007-06289 |
| 54 | MAC 187 | AMC 385286 | SEC20-T03S-R23E | Document | 2007-06290 |
| 55 | MAC 188 | AMC 385287 | SEC20-T03S-R23E | Document | 2007-06291 |
| 56 | MAC 189 | AMC 385288 | SEC29-T03S-R23E | Document | 2007-06292 |
| 57 | MAC 190 | AMC 385289 | SEC29-T03S-R23E | Document | 2007-06293 |
| 58 | MAC 191 | AMC 385290 | SEC29-T03S-R23E | Document | 2007-06294 |
| 59 | MAC 192 | AMC 385291 | SEC29-T03S-R23E | Document | 2007-06295 |
| 60 | MAC 193 | AMC 385292 | SEC29-T03S-R23E | Document | 2007-06296 |
| 61 | MAC 194 | AMC 385293 | SEC29-T03S-R23E | Document | 2007-06297 |
| 62 | MAC 195 | AMC 385294 | SEC29-T03S-R23E | Document | 2007-06298 |
| 63 | MAC 196 | AMC 385295 | SEC29-T03S-R23E | Document | 2007-06299 |
| 64 | MAC 197 | AMC 385296 | SEC29-T03S-R23E | Document | 2007-06300 |
| 65 | MAC 198 | AMC 385297 | SEC29-T03S-R23E | Document | 2007-06301 |
| 66 | MAC 217 | AMC 385308 | SEC16-T03S-R23E | Document | 2007-06312 |
| 67 | MAC 218 | AMC 385309 | SEC16-T03S-R23E | Document | 2007-06313 |
| 68 | MAC 219 | AMC 385310 | SEC16-T03S-R23E | Document | 2007-06314 |
| 69 | MAC 220 | AMC 385311 | SEC16-T03S-R23E | Document | 2007-06315 |
| 70 | MAC 221 | AMC 385312 | SEC16-T03S-R23E | Document | 2007-06316 |
| 71 | MAC 222 | AMC 385313 | SEC16-T03S-R23E | Document | 2007-06317 |
| 72 | MAC 223 | AMC 385314 | SEC16-T03S-R23E | Document | 2007-06318 |
| 73 | MAC 224 | AMC 385315 | SEC16-T03S-R23E | Document | 2007-06319 |
| 74 | MAC 225 | AMC 385316 | SEC21-T03S-R23E | Document | 2007-06320 |
| 75 | MAC 226 | AMC 385317 | SEC21-T03S-R23E | Document | 2007-06321 |
| 76 | MAC 227 | AMC 385318 | SEC21-T03S-R23E | Document | 2007-06322 |
| 77 | MAC 228 | AMC 385319 | SEC21-T03S-R23E | Document | 2007-06323 |
| 78 | MAC 229 | AMC 385320 | SEC21-T03S-R23E | Document | 2007-06324 |
| 79 | MAC 230 | AMC 385321 | SEC21-T03S-R23E | Document | 2007-06325 |
| 80 | MAC 231 | AMC 385322 | SEC21-T03S-R23E | Document | 2007-06326 |
| 81 | MAC 232 | AMC 385323 | SEC21-T03S-R23E | Document | 2007-06327 |
| 82 | MAC 233 | AMC 385324 | SEC21-T03S-R23E | Document | 2007-06328 |
| 83 | MAC 234 | AMC 385325 | SEC21-T03S-R23E | Document | 2007-06329 |
| 84 | MAC 235 | AMC 385326 | SEC21-T03S-R23E | Document | 2007-06330 |
| 85 | MAC 236 | AMC 385327 | SEC21-T03S-R23E | Document | 2007-06331 |
| 86 | MAC 237 | AMC 385328 | SEC21-T03S-R23E | Document | 2007-06332 |

PHOENIX, ARIZONA

2007 SEP - 2
A 9:14

48/62

| | | | | | |
|-----|---------|------------|-----------------|----------|------------|
| 87 | MAC 238 | AMC 385329 | SEC21-T03S-R23E | Document | 2007-06333 |
| 88 | MAC 239 | AMC 385330 | SEC21-T03S-R23E | Document | 2007-06334 |
| 89 | MAC 240 | AMC 385331 | SEC21-T03S-R23E | Document | 2007-06335 |
| 90 | MAC 241 | AMC 385332 | SEC21-T03S-R23E | Document | 2007-06336 |
| 91 | MAC 242 | AMC 385333 | SEC21-T03S-R23E | Document | 2007-06337 |
| 92 | MAC 243 | AMC 385334 | SEC28-T03S-R23E | Document | 2007-06338 |
| 93 | MAC 244 | AMC 385335 | SEC28-T03S-R23E | Document | 2007-06339 |
| 94 | MAC 245 | AMC 385336 | SEC28-T03S-R23E | Document | 2007-06340 |
| 95 | MAC 246 | AMC 385337 | SEC28-T03S-R23E | Document | 2007-06341 |
| 96 | MAC 247 | AMC 385338 | SEC28-T03S-R23E | Document | 2007-06342 |
| 97 | MAC 248 | AMC 385339 | SEC28-T03S-R23E | Document | 2007-06343 |
| 98 | MAC 249 | AMC 385340 | SEC28-T03S-R23E | Document | 2007-06344 |
| 99 | MAC 250 | AMC 385341 | SEC28-T03S-R23E | Document | 2007-06345 |
| 100 | MAC 251 | AMC 385342 | SEC28-T03S-R23E | Document | 2007-06346 |
| 101 | MAC 252 | AMC 385343 | SEC28-T03S-R23E | Document | 2007-06347 |
| 102 | MAC 271 | AMC 385349 | SEC16-T03S-R23E | Document | 2007-06353 |
| 103 | MAC 273 | AMC 385350 | SEC16-T03S-R23E | Document | 2007-06354 |
| 104 | MAC 275 | AMC 385351 | SEC16-T03S-R23E | Document | 2007-06355 |
| 105 | MAC 277 | AMC 385352 | SEC16-T03S-R23E | Document | 2007-06356 |
| 106 | MAC 279 | AMC 385353 | SEC21-T03S-R23E | Document | 2007-06357 |
| 107 | MAC 281 | AMC 385354 | SEC21-T03S-R23E | Document | 2007-06358 |
| 108 | MAC 283 | AMC 385355 | SEC21-T03S-R23E | Document | 2007-06359 |
| 109 | MAC 285 | AMC 385356 | SEC21-T03S-R23E | Document | 2007-06360 |
| 110 | MAC 287 | AMC 385357 | SEC21-T03S-R23E | Document | 2007-06361 |
| 111 | MAC 289 | AMC 385358 | SEC21-T03S-R23E | Document | 2007-06362 |
| 112 | MAC 291 | AMC 385359 | SEC21-T03S-R23E | Document | 2007-06363 |
| 113 | MAC 293 | AMC 385360 | SEC21-T03S-R23E | Document | 2007-06364 |
| 114 | MAC 295 | AMC 385361 | SEC21-T03S-R23E | Document | 2007-06365 |
| 115 | MAC 297 | AMC 385362 | SEC28-T03S-R23E | Document | 2007-06366 |
| 116 | MAC 299 | AMC 385363 | SEC28-T03S-R23E | Document | 2007-06367 |
| 117 | MAC 301 | AMC 385364 | SEC28-T03S-R23E | Document | 2007-06368 |
| 118 | MAC 303 | AMC 385365 | SEC28-T03S-R23E | Document | 2007-06369 |
| 119 | MAC 305 | AMC 385366 | SEC28-T03S-R23E | Document | 2007-06370 |
| 120 | MAC 445 | AMC 385376 | SEC30-T03S-R23E | Document | 2007-06380 |
| 121 | MAC 446 | AMC 385377 | SEC30-T03S-R23E | Document | 2007-06381 |
| 122 | MAC 447 | AMC 385378 | SEC30-T03S-R23E | Document | 2007-06382 |
| 123 | MAC 448 | AMC 385379 | SEC30-T03S-R23E | Document | 2007-06383 |

37/50

RECEIVED
 STATE OFFICE
 2008 SEP - 2 A 9:49
 PHOENIX, ARIZONA

Delaware

PAGE 1

The First State

I, HARRIET SMITH WINDSOR, SECRETARY OF STATE OF THE STATE OF DELAWARE, DO HEREBY CERTIFY THE ATTACHED IS A TRUE AND CORRECT COPY OF THE CERTIFICATE OF AMENDMENT OF "PHELPS DODGE EXPLORATION CORPORATION", CHANGING ITS NAME FROM "PHELPS DODGE EXPLORATION CORPORATION" TO "FREEPORT-MCMORAN EXPLORATION CORPORATION", FILED IN THIS OFFICE ON THE TWENTY-FIFTH DAY OF JULY, A.D. 2007, AT 2:36 O'CLOCK P.M.

A FILED COPY OF THIS CERTIFICATE HAS BEEN FORWARDED TO THE NEW CASTLE COUNTY RECORDER OF DEEDS.

RECEIVED
BLM AZ STATE OFFICE
2010 SEP - 2 A 9:49
PHOENIX, ARIZONA

2460705 8100

070852860



Harriet Smith Windsor

Harriet Smith Windsor, Secretary of State

AUTHENTICATION: 5876720

DATE: 07-26-07

**CERTIFICATE OF AMENDMENT OF
CERTIFICATE OF INCORPORATION
OF
PHELPS DODGE EXPLORATION CORPORATION**


Phelps Dodge Exploration Corporation, a corporation organized and existing under and by virtue of the General Corporation Law of the State of Delaware (the "Corporation"), hereby certifies that:

1. Article FIRST of the Certificate of Incorporation of the Corporation is hereby amended to read in full as follows:

"FIRST: The name of the Corporation is Freeport-McMoRan Exploration Corporation."

2. The amendment of the Certificate of Incorporation herein certified has been duly adopted in accordance with Sections 228 and 242 of the General Corporation Law of the State of Delaware.

IN WITNESS WHEREOF, the Corporation has caused this certificate to be signed this 23rd day of July, 2007.



Richard A. Leveille
President

RECEIVED
BLM AZ STATE OFFICE
2007 SEP - 2 A 9: 49
PHOENIX, ARIZONA

United States Department of the Interior
Bureau of Land Management
 LANDS/RECREATION & PLANNING
 ONE N CENTRAL AVE
 PHOENIX, AZ 85004 -2203
 Phone:

Receipt

No: 2208012

| | |
|---|--|
| Transaction #: 2278039 | |
| Date of Transaction: 09/02/2010 | |
| CUSTOMER: | |
| FREEPORT MCMORAN COPPER & GOLD 1 N CENTRAL AVE PHOENIX,AZ 85004-4414 US | |

| LINE # | QTY | DESCRIPTION | REMARKS | UNIT PRICE | TOTAL |
|---------------|------|--|----------------|------------|-------------------|
| 1 | 1.00 | LOCATABLE MINERALS / MINING CLAIMS-NOT NEW-UNADJUD,ONE AUTH NO. ONLY / MINING CLAIM MONEY RECEIVED CASES: AMC367340/\$1230.00 | NAME CHG (123) | - n/a - | 1230.00 |
| TOTAL: | | | | | \$1,230.00 |

| PAYMENT INFORMATION | | | |
|---------------------|-----------|---|----------------------|
| 1 | AMOUNT: | 1230.00 | POSTMARKED: N/A |
| | TYPE: | CHECK | RECEIVED: 09/02/2010 |
| | CHECK NO: | 0000692803 | |
| | NAME: | FREEPORT MCMORAN COPPER & GOLD 1 N CENTRAL AVE PHOENIX AZ 85004-4414 US | |

| |
|---------|
| REMARKS |
| |

This receipt was generated by the automated BLM Collections and Billing System and is a paper representation of a portion of the official electronic record contained therein.

367287

~~AMC 367287~~

~~AMC 3672~~
AMC 385188
AMC 391894

RECEIVED
BLM AZ STATE OFFICE

2010 AUG - 2 A 9:41

PHOENIX, ARIZONA

July 30, 2010

After recording, return to:
Freeport-McMoRan Corporation
Attn: D. Stillwell
333 North Central Avenue
Phoenix, AZ 85004

Bureau of Land Management
Department of the Interior
One N. Central Avenue
Phoenix, AZ 85004

NO. OF CLAIMS 139
AMOUNT 19460.00
RECEIPT NO. 2181499
INIT. SC

** BLM-ASO**

2010

NOTICE OF INTENT TO HOLD MINING CLAIMS AND PAYMENT OF BLM MAINTENANCE FEE

Re: Payment of Annual Claim Maintenance Fee

Dear Sir or Madam:

This will serve as notice that Freeport-McMoRan Exploration Corporation, formerly known as Phelps Dodge Exploration Corporation, whose address for purpose of this filing is Land and Water Department, 333 North Central Ave., Phoenix, Arizona 85004, intends to hold the mining claims and/or mill sites described on Exhibit A attached hereto for the assessment year ending at 12 o'clock, noon, on September 1, 2011 by payment of the annual maintenance fee of \$140 per claim or site. Payment of such amount is made herewith for such assessment year for each of the claims and sites, the name, and BLM serial number with the book and page or index number of recording of the location notice in the official records of Graham County, Arizona, of which, is set forth on Exhibit A attached hereto and by this reference incorporated herein.

Donald A. Stillwell
Donald A. Stillwell for
Freeport-McMoRan Exploration Corporation

State of Arizona)
) ss.
County of Maricopa)

The foregoing instrument was acknowledged before me on July 30, 2010, by Donald A. Stillwell, on behalf of Freeport-McMoRan Exploration Corporation.
(Seal)

Stephanie D. Turton
Notary Public
My commission expires: 11/18/2011



STEPHANIE D. TURTON
Notary Public - Arizona
Maricopa County
Expires 11/18/2011

ENTERED INTO COMPUTER

Exhibit A

County: Graham

State: AZ

| BLM Serial # | Claim Name | Original Recording | | Amended Recording | | Location |
|--------------|------------|--------------------|--------|-------------------|--------|-----------------|
| | | Recording # | Page # | Recording # | Page # | |
| AMC 367340 ○ | MAC 119 | 2005-05666 | | | | SEC18-T03S-R23E |
| AMC 367341 | MAC 121 | 2005-05667 | | | | SEC18-T03S-R23E |
| AMC 367342 | MAC 122 | 2005-05668 | | | | SEC18-T03S-R23E |
| AMC 367343 | MAC 123 | 2005-05669 | | | | SEC18-T03S-R23E |
| AMC 367344 | MAC 124 | 2005-05670 | | | | SEC18-T03S-R23E |
| AMC 367345 | MAC 125 | 2005-05671 | | | | SEC19-T03S-R23E |
| AMC 367346 | MAC 126 | 2005-05672 | | | | SEC19-T03S-R23E |
| AMC 367347 | MAC 127 | 2005-05673 | | | | SEC19-T03S-R23E |
| AMC 367348 | MAC 128 | 2005-05674 | | | | SEC19-T03S-R23E |
| AMC 367349 | MAC 129 | 2005-05675 | | | | SEC19-T03S-R23E |
| AMC 367350 | MAC 130 | 2005-05676 | | | | SEC19-T03S-R23E |
| AMC 367351 | MAC 131 | 2005-05677 | | | | SEC19-T03S-R23E |
| AMC 367352 | MAC 132 | 2005-05678 | | | | SEC19-T03S-R23E |
| AMC 367353 | MAC 167 | 2005-05679 | | | | SEC17-T03S-R23E |
| AMC 367354 | MAC 169 | 2005-05680 | | | | SEC17-T03S-R23E |
| AMC 367355 | MAC 171 | 2005-05681 | | | | SEC20-T03S-R23E |
| AMC 367356 | MAC 173 | 2005-05682 | | | | SEC20-T03S-R23E |
| AMC 367357 | MAC 175 | 2005-05683 | | | | SEC20-T03S-R23E |
| AMC 367358 X | MAC 177 | 2005-05684 | | | | SEC20-T03S-R23E |
| AMC 385241 ○ | MAC 120 | 2007-06245 | | | | SEC18-T03S-R23E |
| AMC 385242 | MAC 133 | 2007-06246 | | | | SEC19-T03S-R23E |
| AMC 385243 | MAC 134 | 2007-06247 | | | | SEC19-T03S-R23E |
| AMC 385244 | MAC 135 | 2007-06248 | | | | SEC19-T03S-R23E |
| AMC 385245 | MAC 136 | 2007-06249 | | | | SEC19-T03S-R23E |
| AMC 385246 | MAC 137 | 2007-06250 | | | | SEC19-T03S-R23E |
| AMC 385247 | MAC 138 | 2007-06251 | | | | SEC19-T03S-R23E |
| AMC 385248 | MAC 139 | 2007-06252 | | | | SEC19-T03S-R23E |
| AMC 385249 | MAC 140 | 2007-06253 | | | | SEC19-T03S-R23E |
| AMC 385250 | MAC 141 | 2007-06254 | | | | SEC19-T03S-R23E |
| AMC 385251 | MAC 142 | 2007-06255 | | | | SEC19-T03S-R23E |
| AMC 385252 | MAC 143 | 2007-06256 | | | | SEC30-T03S-R23E |
| AMC 385253 | MAC 144 | 2007-06257 | | | | SEC30-T03S-R23E |
| AMC 385254 | MAC 145 | 2007-06258 | | | | SEC30-T03S-R23E |
| AMC 385255 | MAC 146 | 2007-06259 | | | | SEC30-T03S-R23E |
| AMC 385256 | MAC 147 | 2007-06260 | | | | SEC30-T03S-R23E |
| AMC 385257 X | MAC 148 | 2007-06261 | | | | SEC30-T03S-R23E |
| AMC 385269 ○ | MAC 164 | 2007-06273 | | | | SEC17-T03S-R23E |
| AMC 385270 | MAC 165 | 2007-06274 | | | | SEC17-T03S-R23E |

Date: 6/14/2010

RECEIVED
BLM AZ STATE OFFICE
2010 AUG -2 A 9 41
PHOENIX, ARIZONA

38/50

Exhibit A

County: Graham

State: AZ

| <u>BLM Serial #</u> | <u>Claim Name</u> | <u>Original Recording</u> | | <u>Amended Recording</u> | | <u>Location</u> |
|---------------------|-------------------|---------------------------|---------------|--------------------------|---------------|-----------------|
| | | <u>Recording #</u> | <u>Page #</u> | <u>Recording #</u> | <u>Page #</u> | |
| AMC 385271 | MAC 166 | 2007-06275 | | | | SEC17-T03S-R23E |
| AMC 385272 | MAC 168 | 2007-06276 | | | | SEC17-T03S-R23E |
| AMC 385273 | MAC 170 | 2007-06277 | | | | SEC17-T03S-R23E |
| AMC 385274 | MAC 172 | 2007-06278 | | | | SEC20-T03S-R23E |
| AMC 385275 | MAC 174 | 2007-06279 | | | | SEC20-T03S-R23E |
| AMC 385276 | MAC 176 | 2007-06280 | | | | SEC20-T03S-R23E |
| AMC 385277 | MAC 178 | 2007-06281 | | | | SEC20-T03S-R23E |
| AMC 385278 | MAC 179 | 2007-06282 | | | | SEC20-T03S-R23E |
| AMC 385279 | MAC 180 | 2007-06283 | | | | SEC20-T03S-R23E |
| AMC 385280 | MAC 181 | 2007-06284 | | | | SEC20-T03S-R23E |
| AMC 385281 | MAC 182 | 2007-06285 | | | | SEC20-T03S-R23E |
| AMC 385282 | MAC 183 | 2007-06286 | | | | SEC20-T03S-R23E |
| AMC 385283 | MAC 184 | 2007-06287 | | | | SEC20-T03S-R23E |
| AMC 385284 | MAC 185 | 2007-06288 | | | | SEC20-T03S-R23E |
| AMC 385285 | MAC 186 | 2007-06289 | | | | SEC20-T03S-R23E |
| AMC 385286 | MAC 187 | 2007-06290 | | | | SEC20-T03S-R23E |
| AMC 385287 | MAC 188 | 2007-06291 | | | | SEC20-T03S-R23E |
| AMC 385288 | MAC 189 | 2007-06292 | | | | SEC29-T03S-R23E |
| AMC 385289 | MAC 190 | 2007-06293 | | | | SEC29-T03S-R23E |
| AMC 385290 | MAC 191 | 2007-06294 | | | | SEC29-T03S-R23E |
| AMC 385291 | MAC 192 | 2007-06295 | | | | SEC29-T03S-R23E |
| AMC 385292 | MAC 193 | 2007-06296 | | 2008-01581 | | SEC29-T03S-R23E |
| AMC 385293 | MAC 194 | 2007-06297 | | | | SEC29-T03S-R23E |
| AMC 385294 | MAC 195 | 2007-06298 | | | | SEC29-T03S-R23E |
| AMC 385295 | MAC 196 | 2007-06299 | | | | SEC29-T03S-R23E |
| AMC 385296 | MAC 197 | 2007-06300 | | | | SEC29-T03S-R23E |
| AMC 385297 X | MAC 198 | 2007-06301 | | | | SEC29-T03S-R23E |
| AMC 385308 O | MAC 217 | 2007-06312 | | | | SEC16-T03S-R23E |
| AMC 385309 | MAC 218 | 2007-06313 | | | | SEC16-T03S-R23E |
| AMC 385310 | MAC 219 | 2007-06314 | | | | SEC16-T03S-R23E |
| AMC 385311 | MAC 220 | 2007-06315 | | | | SEC16-T03S-R23E |
| AMC 385312 | MAC 221 | 2007-06316 | | | | SEC16-T03S-R23E |
| AMC 385313 | MAC 222 | 2007-06317 | | | | SEC16-T03S-R23E |
| AMC 385314 | MAC 223 | 2007-06318 | | | | SEC16-T03S-R23E |
| AMC 385315 | MAC 224 | 2007-06319 | | | | SEC16-T03S-R23E |
| AMC 385316 | MAC 225 | 2007-06320 | | | | SEC21-T03S-R23E |
| AMC 385317 | MAC 226 | 2007-06321 | | | | SEC21-T03S-R23E |
| AMC 385318 | MAC 227 | 2007-06322 | | | | SEC21-T03S-R14E |

Date: 6/14/2010

RECEIVED
 BLM AZ STATE OFFICE
 2010 AUG -2 A 9:41
 HOENIX, ARIZONA

38/38

Exhibit A

County: Graham

State: AZ

| BLM Serial # | Claim Name | Original Recording | | Amended Recording | | Location |
|--------------|------------|--------------------|--------|-------------------|--------|-----------------|
| | | Recording # | Page # | Recording # | Page # | |
| AMC 385319 | MAC 228 | 2007-06323 | | | | SEC21-T03S-R23E |
| AMC 385320 | MAC 229 | 2007-06324 | | | | SEC21-T03S-R23E |
| AMC 385321 | MAC 230 | 2007-06325 | | | | SEC21-T03S-R23E |
| AMC 385322 | MAC 231 | 2007-06326 | | | | SEC21-T03S-R23E |
| AMC 385323 | MAC 232 | 2007-06327 | | | | SEC21-T03S-R23E |
| AMC 385324 | MAC 233 | 2007-06328 | | | | SEC21-T03S-R23E |
| AMC 385325 | MAC 234 | 2007-06329 | | | | SEC21-T03S-R23E |
| AMC 385326 | MAC 235 | 2007-06330 | | | | SEC21-T03S-R23E |
| AMC 385327 | MAC 236 | 2007-06331 | | | | SEC21-T03S-R23E |
| AMC 385328 | MAC 237 | 2007-06332 | | | | SEC21-T03S-R23E |
| AMC 385329 | MAC 238 | 2007-06333 | | | | SEC21-T03S-R23E |
| AMC 385330 | MAC 239 | 2007-06334 | | | | SEC21-T03S-R23E |
| AMC 385331 | MAC 240 | 2007-06335 | | | | SEC21-T03S-R23E |
| AMC 385332 | MAC 241 | 2007-06336 | | | | SEC21-T03S-R23E |
| AMC 385333 | MAC 242 | 2007-06337 | | | | SEC21-T03S-R23E |
| AMC 385334 | MAC 243 | 2007-06338 | | | | SEC28-T03S-R23E |
| AMC 385335 | MAC 244 | 2007-06339 | | | | SEC28-T03S-R23E |
| AMC 385336 | MAC 245 | 2007-06340 | | | | SEC28-T03S-R23E |
| AMC 385337 | MAC 246 | 2007-06341 | | | | SEC28-T03S-R23E |
| AMC 385338 | MAC 247 | 2007-06342 | | | | SEC28-T03S-R23E |
| AMC 385339 | MAC 248 | 2007-06343 | | | | SEC28-T03S-R23E |
| AMC 385340 | MAC 249 | 2007-06344 | | | | SEC28-T03S-R23E |
| AMC 385341 | MAC 250 | 2007-06345 | | | | SEC28-T03S-R23E |
| AMC 385342 | MAC 251 | 2007-06346 | | | | SEC28-T03S-R23E |
| AMC 385343 X | MAC 252 | 2007-06347 | | | | SEC28-T03S-R23E |
| AMC 385349 O | MAC 271 | 2007-06353 | | | | SEC16-T03S-R23E |
| AMC 385350 | MAC 273 | 2007-06354 | | | | SEC16-T03S-R23E |
| AMC 385351 | MAC 275 | 2007-06355 | | | | SEC16-T03S-R23E |
| AMC 385352 | MAC 277 | 2007-06356 | | | | SEC16-T03S-R23E |
| AMC 385353 | MAC 279 | 2007-06357 | | | | SEC21-T03S-R23E |
| AMC 385354 | MAC 281 | 2007-06358 | | | | SEC21-T03S-R23E |
| AMC 385355 | MAC 283 | 2007-06359 | | | | SEC21-T03S-R23E |
| AMC 385356 | MAC 285 | 2007-06360 | | | | SEC21-T03S-R23E |
| AMC 385357 | MAC 287 | 2007-06361 | | | | SEC21-T03S-R23E |
| AMC 385358 | MAC 289 | 2007-06362 | | | | SEC21-T03S-R23E |
| AMC 385359 | MAC 291 | 2007-06363 | | | | SEC21-T03S-R23E |
| AMC 385360 | MAC 293 | 2007-06364 | | | | SEC21-T03S-R23E |
| AMC 385361 | MAC 295 | 2007-06365 | | | | SEC21-T03S-R23E |

Date: 6/14/2010

Page 3

RECEIVED
 BLM AZ STATE OFFICE
 2010 AUG - 2 A 9:41
 PHOENIX, ARIZONA

38/50

Exhibit A

County: Graham

State: AZ

| <u>BLM Serial #</u> | <u>Claim Name</u> | <u>Original Recording</u> | | <u>Amended Recording</u> | | <u>Location</u> |
|---------------------|-------------------|---------------------------|---------------|--------------------------|---------------|-----------------|
| | | <u>Recording #</u> | <u>Page #</u> | <u>Recording #</u> | <u>Page #</u> | |
| AMC 385362 | MAC 297 | 2007-06366 | | | | SEC28-T03S-R23E |
| AMC 385363 | MAC 299 | 2007-06367 | | | | SEC28-T03S-R23E |
| AMC 385364 | MAC 301 | 2007-06368 | | | | SEC28-T03S-R23E |
| AMC 385365 | MAC 303 | 2007-06369 | | | | SEC28-T03S-R23E |
| AMC 385366 | MAC 305 | 2007-06370 | | | | SEC28-T03S-R23E |
| AMC 385376 | MAC 445 | 2007-06380 | | | | SEC30-T03S-R23E |
| AMC 385377 | MAC 446 | 2007-06381 | | | | SEC30-T03S-R23E |
| AMC 385378 | MAC 447 | 2007-06382 | | | | SEC30-T03S-R23E |
| AMC 385379 | MAC 448 | 2007-06383 | | | | SEC30-T03S-R23E |
| AMC 391902 | MAC 457 | 2008-03577 | | | | SEC30-T03S-R23E |
| AMC 391903 | MAC 458 | 2008-03578 | | | | SEC30-T03S-R23E |
| AMC 391904 | MAC 459 | 2008-03579 | | | | SEC30-T03S-R23E |
| AMC 391905 | MAC 460 | 2008-03580 | | | | SEC30-T03S-R23E |
| AMC 391906 | MAC 461 | 2008-03581 | | | | SEC30-T03S-R23E |
| AMC 391907 | MAC 462 | 2008-03582 | | | | SEC30-T03S-R23E |
| AMC 391908 | MAC 463 | 2008-03583 | | | | SEC30-T03S-R23E |
| AMC 391909 | MAC 464 | 2008-03584 | | | | SEC30-T03S-R23E |
| AMC 391910 | MAC 465 | 2008-03585 | | | | SEC29-T03S-R23E |
| AMC 391911 | MAC 466 | 2008-03586 | | | | SEC29-T03S-R23E |
| AMC 391912 | MAC 467 | 2008-03587 | | | | SEC29-T03S-R23E |
| AMC 391913 | MAC 468 | 2008-03588 | | | | SEC29-T03S-R23E |
| AMC 391914 | MAC 469 | 2008-03589 | | | | SEC29-T03S-R23E |
| AMC 391915 | MAC 470 | 2008-03590 | | | | SEC29-T03S-R23E |
| AMC 391916 | MAC 471 | 2008-03591 | | | | SEC29-T03S-R23E |
| AMC 391917 | MAC 472 | 2008-03592 | | | | SEC29-T03S-R23E |

No. Of Claims

139

SC

Date: 6/14/2010

Page 4

RECEIVED
BLM AZ STATE OFFICE
2010 AUG - 2 A 9:41
PHOENIX, ARIZONA

SC

United States Department of the Interior
Bureau of Land Management
 LANDS/RECREATION & PLANNING
 ONE N CENTRAL AVE
 PHOENIX, AZ 85004 -2203
 Phone:

Receipt

No:

2181499

| | |
|--|---|
| Transaction #: 2251095 | |
| Date of Transaction: 08/02/2010 | |
| CUSTOMER: | FREEPORT-MCMORAN COPPER & GOLD 333 NORTH CENTRAL AVE PHOENIX, AZ 85004 US |

| LINE # | QTY | DESCRIPTION | REMARKS | UNIT PRICE | TOTAL |
|---------------|------|--|------------------|------------|--------------------|
| 1 | 1.00 | LOCATABLE MINERALS / MINING CLAIMS-NOT NEW-UNADJUD, ONE AUTH NO. ONLY / MINING CLAIM MONEY RECEIVED CASES: AMC367340/\$19460.00 | MAINT (139) 2011 | - n/a - | 19460.00 ✓ |
| TOTAL: | | | | | \$19,460.00 |

| PAYMENT INFORMATION | | | | | |
|---------------------|-----------|--|-------------|------------|--|
| 1 | AMOUNT: | 19460.00 | POSTMARKED: | N/A | |
| | TYPE: | CHECK | RECEIVED: | 08/02/2010 | |
| | CHECK NO: | 0000689712 | | | |
| | NAME: | FREEPORT-MCMORAN COPPER & GOLD 333 NORTH CENTRAL AVE PHOENIX AZ 85004 US | | | |

| REMARKS |
|---------|
| |

This receipt was generated by the automated BLM Collections and Billing System and is a paper representation of a portion of the official electronic record contained therein.

AMC367287
385188
391894

August 7, 2009

After recording, return to:
Freeport-McMoRan Corporation
Attn: D. Stillwell
1 North Central Avenue
Phoenix, AZ 85004

Bureau of Land Management
Department of the Interior
One N. Central Avenue
Phoenix, AZ 85004

2009

**NOTICE OF INTENT TO HOLD MINING CLAIMS AND PAYMENT OF BLM
MAINTENANCE FEE**

Re: Payment of Annual Claim Maintenance Fee

Dear Sir or Madam:

This will serve as notice that Freeport-McMoRan Exploration Corporation, formerly known as Phelps Dodge Exploration Corporation, whose address for purpose of this filing is Land and Water Department, One North Central Ave., Phoenix, Arizona 85004, intends to hold the mining claims and/or mill sites described on Exhibit A attached hereto for the assessment year ending at 12 o'clock, noon, on September 1, 2010 by payment of the annual maintenance fee of \$140 per claim or site. Payment of such amount is made herewith for such assessment year for each of the claims and sites, the name, and BLM serial number with the book and page or index number of recording of the location notice in the official records of Graham County, Arizona, of which, is set forth on Exhibit A attached hereto and by this reference incorporated herein.

Donald A. Stillwell
Donald A. Stillwell for
Freeport-McMoRan Exploration Corporation

State of Arizona)
) ss.
County of Maricopa)

RECEIVED
BLM AZ STATE OFFICE
2009 AUG 10 A 11:07
PHOENIX, ARIZONA

The foregoing instrument was acknowledged before me on August 7, 2009, by Donald A. Stillwell, on behalf of Freeport-McMoRan Exploration Corporation.
(Seal)



STEPHANIE D. TURTON
Notary Public - Arizona
Maricopa County
Expires 11/18/2011

Stephanie D. Turton
Notary Public
My commission expires: 11/18/2011



Exhibit A

County: Graham

State: AZ

| <u>BLM Serial #</u> | <u>Claim Name</u> | <u>Original Recording</u> | | <u>Amended Recording</u> | | <u>Location</u> |
|---------------------|-------------------|---------------------------|---------------|--------------------------|---------------|-----------------|
| | | <u>Recording #</u> | <u>Page #</u> | <u>Recording #</u> | <u>Page #</u> | |
| AMC 367340 | MAC 119 | 2005-05666 | | | | SEC18-T03S-R23E |
| AMC 367341 | MAC 121 | 2005-05667 | | | | SEC18-T03S-R23E |
| AMC 367342 | MAC 122 | 2005-05668 | | | | SEC18-T03S-R23E |
| AMC 367343 | MAC 123 | 2005-05669 | | | | SEC18-T03S-R23E |
| AMC 367344 | MAC 124 | 2005-05670 | | | | SEC18-T03S-R23E |
| AMC 367345 | MAC 125 | 2005-05671 | | | | SEC19-T03S-R23E |
| AMC 367346 | MAC 126 | 2005-05672 | | | | SEC19-T03S-R23E |
| AMC 367347 | MAC 127 | 2005-05673 | | | | SEC19-T03S-R23E |
| AMC 367348 | MAC 128 | 2005-05674 | | | | SEC19-T03S-R23E |
| AMC 367349 | MAC 129 | 2005-05675 | | | | SEC19-T03S-R23E |
| AMC 367350 | MAC 130 | 2005-05676 | | | | SEC19-T03S-R23E |
| AMC 367351 | MAC 131 | 2005-05677 | | | | SEC19-T03S-R23E |
| AMC 367352 | MAC 132 | 2005-05678 | | | | SEC19-T03S-R23E |
| AMC 367353 | MAC 167 | 2005-05679 | | | | SEC17-T03S-R23E |
| AMC 367354 | MAC 169 | 2005-05680 | | | | SEC17-T03S-R23E |
| AMC 367355 | MAC 171 | 2005-05681 | | | | SEC20-T03S-R23E |
| AMC 367356 | MAC 173 | 2005-05682 | | | | SEC20-T03S-R23E |
| AMC 367357 | MAC 175 | 2005-05683 | | | | SEC20-T03S-R23E |
| AMC 367358 | MAC 177 | 2005-05684 | | | | SEC20-T03S-R23E |
| AMC 385241 | MAC 120 | 2007-06245 | | | | SEC18-T03S-R23E |
| AMC 385242 | MAC 133 | 2007-06246 | | | | SEC19-T03S-R23E |
| AMC 385243 | MAC 134 | 2007-06247 | | | | SEC19-T03S-R23E |
| AMC 385244 | MAC 135 | 2007-06248 | | | | SEC19-T03S-R23E |
| AMC 385245 | MAC 136 | 2007-06249 | | | | SEC19-T03S-R23E |
| AMC 385246 | MAC 137 | 2007-06250 | | | | SEC19-T03S-R23E |
| AMC 385247 | MAC 138 | 2007-06251 | | | | SEC19-T03S-R23E |
| AMC 385248 | MAC 139 | 2007-06252 | | | | SEC19-T03S-R23E |
| AMC 385249 | MAC 140 | 2007-06253 | | | | SEC19-T03S-R23E |
| AMC 385250 | MAC 141 | 2007-06254 | | | | SEC19-T03S-R23E |
| AMC 385251 | MAC 142 | 2007-06255 | | | | SEC19-T03S-R23E |
| AMC 385252 | MAC 143 | 2007-06256 | | | | SEC30-T03S-R23E |
| AMC 385253 | MAC 144 | 2007-06257 | | | | SEC30-T03S-R23E |
| AMC 385254 | MAC 145 | 2007-06258 | | | | SEC30-T03S-R23E |
| AMC 385255 | MAC 146 | 2007-06259 | | | | SEC30-T03S-R23E |
| AMC 385256 | MAC 147 | 2007-06260 | | | | SEC30-T03S-R23E |
| AMC 385257 | MAC 148 | 2007-06261 | | | | SEC30-T03S-R23E |
| AMC 385269 | MAC 164 | 2007-06273 | | | | SEC17-T03S-R23E |
| AMC 385270 | MAC 165 | 2007-06274 | | | | SEC17-T03S-R23E |

Date: 8/4/2009

Page 1

RECEIVED
BLM AZ STATE OFFICE
2009 AUG 10 11:09
PHOENIX, ARIZONA



8/4/09

Exhibit A

County: Graham

State: AZ

| <u>BLM Serial #</u> | <u>Claim Name</u> | <u>Original Recording</u> | | <u>Amended Recording</u> | | <u>Location</u> |
|---------------------|-------------------|---------------------------|---------------|--------------------------|---------------|-----------------|
| | | <u>Recording #</u> | <u>Page #</u> | <u>Recording #</u> | <u>Page #</u> | |
| AMC 385271 | MAC 166 | 2007-06275 | | | | SEC17-T03S-R23E |
| AMC 385272 | MAC 168 | 2007-06276 | | | | SEC17-T03S-R23E |
| AMC 385273 | MAC 170 | 2007-06277 | | | | SEC17-T03S-R23E |
| AMC 385274 | MAC 172 | 2007-06278 | | | | SEC20-T03S-R23E |
| AMC 385275 | MAC 174 | 2007-06279 | | | | SEC20-T03S-R23E |
| AMC 385276 | MAC 176 | 2007-06280 | | | | SEC20-T03S-R23E |
| AMC 385277 | MAC 178 | 2007-06281 | | | | SEC20-T03S-R23E |
| AMC 385278 | MAC 179 | 2007-06282 | | | | SEC20-T03S-R23E |
| AMC 385279 | MAC 180 | 2007-06283 | | | | SEC20-T03S-R23E |
| AMC 385280 | MAC 181 | 2007-06284 | | | | SEC20-T03S-R23E |
| AMC 385281 | MAC 182 | 2007-06285 | | | | SEC20-T03S-R23E |
| AMC 385282 | MAC 183 | 2007-06286 | | | | SEC20-T03S-R23E |
| AMC 385283 | MAC 184 | 2007-06287 | | | | SEC20-T03S-R23E |
| AMC 385284 | MAC 185 | 2007-06288 | | | | SEC20-T03S-R23E |
| AMC 385285 | MAC 186 | 2007-06289 | | | | SEC20-T03S-R23E |
| AMC 385286 | MAC 187 | 2007-06290 | | | | SEC20-T03S-R23E |
| AMC 385287 | MAC 188 | 2007-06291 | | | | SEC20-T03S-R23E |
| AMC 385288 | MAC 189 | 2007-06292 | | | | SEC29-T03S-R23E |
| AMC 385289 | MAC 190 | 2007-06293 | | | | SEC29-T03S-R23E |
| AMC 385290 | MAC 191 | 2007-06294 | | | | SEC29-T03S-R23E |
| AMC 385291 | MAC 192 | 2007-06295 | | | | SEC29-T03S-R23E |
| AMC 385292 | MAC 193 | 2007-06296 | | 2008-01581 | | SEC29-T03S-R23E |
| AMC 385293 | MAC 194 | 2007-06297 | | | | SEC29-T03S-R23E |
| AMC 385294 | MAC 195 | 2007-06298 | | | | SEC29-T03S-R23E |
| AMC 385295 | MAC 196 | 2007-06299 | | | | SEC29-T03S-R23E |
| AMC 385296 | MAC 197 | 2007-06300 | | | | SEC29-T03S-R23E |
| AMC 385297 | MAC 198 | 2007-06301 | | | | SEC29-T03S-R23E |
| AMC 385308 | MAC 217 | 2007-06312 | | | | SEC16-T03S-R23E |
| AMC 385309 | MAC 218 | 2007-06313 | | | | SEC16-T03S-R23E |
| AMC 385310 | MAC 219 | 2007-06314 | | | | SEC16-T03S-R23E |
| AMC 385311 | MAC 220 | 2007-06315 | | | | SEC16-T03S-R23E |
| AMC 385312 | MAC 221 | 2007-06316 | | | | SEC16-T03S-R23E |
| AMC 385313 | MAC 222 | 2007-06317 | | | | SEC16-T03S-R23E |
| AMC 385314 | MAC 223 | 2007-06318 | | | | SEC16-T03S-R23E |
| AMC 385315 | MAC 224 | 2007-06319 | | | | SEC16-T03S-R23E |
| AMC 385316 | MAC 225 | 2007-06320 | | | | SEC21-T03S-R23E |
| AMC 385317 | MAC 226 | 2007-06321 | | | | SEC21-T03S-R23E |
| AMC 385318 | MAC 227 | 2007-06322 | | | | SEC21-T03S-R14E |

Date: 8/4/2009

Page 2

RECEIVED
BLM AZ STATE OFFICE
2009 AUG 10 10:11:09
PHOENIX, ARIZONA

10/38

Exhibit A

County: Graham

State: AZ

Original Recording

Amended Recording

| <u>BLM Serial #</u> | <u>Claim Name</u> | <u>Recording #</u> | <u>Page #</u> | <u>Recording #</u> | <u>Page #</u> | <u>Location</u> |
|---------------------|-------------------|--------------------|---------------|--------------------|---------------|-----------------|
| AMC 385319 | MAC 228 | 2007-06323 | | | | SEC21-T03S-R23E |
| AMC 385320 | MAC 229 | 2007-06324 | | | | SEC21-T03S-R23E |
| AMC 385321 | MAC 230 | 2007-06325 | | | | SEC21-T03S-R23E |
| AMC 385322 | MAC 231 | 2007-06326 | | | | SEC21-T03S-R23E |
| AMC 385323 | MAC 232 | 2007-06327 | | | | SEC21-T03S-R23E |
| AMC 385324 | MAC 233 | 2007-06328 | | | | SEC21-T03S-R23E |
| AMC 385325 | MAC 234 | 2007-06329 | | | | SEC21-T03S-R23E |
| AMC 385326 | MAC 235 | 2007-06330 | | | | SEC21-T03S-R23E |
| AMC 385327 | MAC 236 | 2007-06331 | | | | SEC21-T03S-R23E |
| AMC 385328 | MAC 237 | 2007-06332 | | | | SEC21-T03S-R23E |
| AMC 385329 | MAC 238 | 2007-06333 | | | | SEC21-T03S-R23E |
| AMC 385330 | MAC 239 | 2007-06334 | | | | SEC21-T03S-R23E |
| AMC 385331 | MAC 240 | 2007-06335 | | | | SEC21-T03S-R23E |
| AMC 385332 | MAC 241 | 2007-06336 | | | | SEC21-T03S-R23E |
| AMC 385333 | MAC 242 | 2007-06337 | | | | SEC21-T03S-R23E |
| AMC 385334 | MAC 243 | 2007-06338 | | | | SEC28-T03S-R23E |
| AMC 385335 | MAC 244 | 2007-06339 | | | | SEC28-T03S-R23E |
| AMC 385336 | MAC 245 | 2007-06340 | | | | SEC28-T03S-R23E |
| AMC 385337 | MAC 246 | 2007-06341 | | | | SEC28-T03S-R23E |
| AMC 385338 | MAC 247 | 2007-06342 | | | | SEC28-T03S-R23E |
| AMC 385339 | MAC 248 | 2007-06343 | | | | SEC28-T03S-R23E |
| AMC 385340 | MAC 249 | 2007-06344 | | | | SEC28-T03S-R23E |
| AMC 385341 | MAC 250 | 2007-06345 | | | | SEC28-T03S-R23E |
| AMC 385342 | MAC 251 | 2007-06346 | | | | SEC28-T03S-R23E |
| AMC 385343 | MAC 252 | 2007-06347 | | | | SEC28-T03S-R23E |
| AMC 385349 | MAC 271 | 2007-06353 | | | | SEC16-T03S-R23E |
| AMC 385350 | MAC 273 | 2007-06354 | | | | SEC16-T03S-R23E |
| AMC 385351 | MAC 275 | 2007-06355 | | | | SEC16-T03S-R23E |
| AMC 385352 | MAC 277 | 2007-06356 | | | | SEC16-T03S-R23E |
| AMC 385353 | MAC 279 | 2007-06357 | | | | SEC21-T03S-R23E |
| AMC 385354 | MAC 281 | 2007-06358 | | | | SEC21-T03S-R23E |
| AMC 385355 | MAC 283 | 2007-06359 | | | | SEC21-T03S-R23E |
| AMC 385356 | MAC 285 | 2007-06360 | | | | SEC21-T03S-R23E |
| AMC 385357 | MAC 287 | 2007-06361 | | | | SEC21-T03S-R23E |
| AMC 385358 | MAC 289 | 2007-06362 | | | | SEC21-T03S-R23E |
| AMC 385359 | MAC 291 | 2007-06363 | | | | SEC21-T03S-R23E |
| AMC 385360 | MAC 293 | 2007-06364 | | | | SEC21-T03S-R23E |
| AMC 385361 | MAC 295 | 2007-06365 | | | | SEC21-T03S-R23E |

Date: 8/4/2009

Page 3

RECEIVED
BLM AZ STATE OFFICE
2009 AUG 10 A 11:09
PHOENIX, ARIZONA

Exhibit A

County: Graham

State: AZ

| <u>BLM Serial #</u> | <u>Claim Name</u> | <u>Original Recording</u> | | <u>Amended Recording</u> | | <u>Location</u> |
|----------------------|-------------------|---------------------------|---------------|--------------------------|---------------|-----------------|
| | | <u>Recording #</u> | <u>Page #</u> | <u>Recording #</u> | <u>Page #</u> | |
| AMC 385362 | MAC 297 | 2007-06366 | | | | SEC28-T03S-R23E |
| AMC 385363 | MAC 299 | 2007-06367 | | | | SEC28-T03S-R23E |
| AMC 385364 | MAC 301 | 2007-06368 | | | | SEC28-T03S-R23E |
| AMC 385365 | MAC 303 | 2007-06369 | | | | SEC28-T03S-R23E |
| AMC 385366 | MAC 305 | 2007-06370 | | | | SEC28-T03S-R23E |
| AMC 385376 | MAC 445 | 2007-06380 | | | | SEC30-T03S-R23E |
| AMC 385377 | MAC 446 | 2007-06381 | | | | SEC30-T03S-R23E |
| AMC 385378 | MAC 447 | 2007-06382 | | | | SEC30-T03S-R23E |
| AMC 385379 | MAC 448 | 2007-06383 | | | | SEC30-T03S-R23E |
| AMC 391902 | MAC 457 | 2008-03577 | | | | SEC30-T03S-R23E |
| AMC 391903 | MAC 458 | 2008-03578 | | | | SEC30-T03S-R23E |
| AMC 391904 | MAC 459 | 2008-03579 | | | | SEC30-T03S-R23E |
| AMC 391905 | MAC 460 | 2008-03580 | | | | SEC30-T03S-R23E |
| AMC 391906 | MAC 461 | 2008-03581 | | | | SEC30-T03S-R23E |
| AMC 391907 | MAC 462 | 2008-03582 | | | | SEC30-T03S-R23E |
| AMC 391908 | MAC 463 | 2008-03583 | | | | SEC30-T03S-R23E |
| AMC 391909 | MAC 464 | 2008-03584 | | | | SEC30-T03S-R23E |
| AMC 391910 | MAC 465 | 2008-03585 | | | | SEC29-T03S-R23E |
| AMC 391911 | MAC 466 | 2008-03586 | | | | SEC29-T03S-R23E |
| AMC 391912 | MAC 467 | 2008-03587 | | | | SEC29-T03S-R23E |
| AMC 391913 | MAC 468 | 2008-03588 | | | | SEC29-T03S-R23E |
| AMC 391914 | MAC 469 | 2008-03589 | | | | SEC29-T03S-R23E |
| AMC 391915 | MAC 470 | 2008-03590 | | | | SEC29-T03S-R23E |
| AMC 391916 | MAC 471 | 2008-03591 | | | | SEC29-T03S-R23E |
| AMC 391917 | MAC 472 | 2008-03592 | | | | SEC29-T03S-R23E |
| No. Of Claims | 139 | | | | | |

26/25

RECEIVED
 BLM AZ STATE OFFICE
 2009 AUG 10 A 11:09
 PHOENIX, ARIZONA

Date: 8/4/2009

Page 4

CK 1973780

United States Department of the Interior
Bureau of Land Management
 BUSINESS & SUPPORT SVCS DIV
 ONE N CENTRAL AVE SUITE 800
 PHOENIX, AZ 85004 -4427
 Phone: (602) 417-9200

Receipt

No: 1973780

| | |
|--|---|
| Transaction #: 2037705 | |
| Date of Transaction: 08/10/2009 | |
| CUSTOMER: | FREEPORT MCMORAN CORP ONE N CENTRAL AVE PHOENIX,AZ 85004 US |

| LINE # | QTY | DESCRIPTION | REMARKS | UNIT PRICE | TOTAL |
|---------------|------|---|------------------|------------|--------------------|
| 1 | 1.00 | LOCATABLE MINERALS / MINING CLAIMS- NOT NEW-UNADJUD,ONE AUTH NO. ONLY / MINING CLAIM MONEY RECEIVED CASES: AMC367340/\$19460.00 | 2010 MAINT (139) | - n/a - | 19460.00 |
| TOTAL: | | | | | \$19,460.00 |

| PAYMENT INFORMATION | | | |
|---------------------|-----------|---|----------------------|
| 1 | AMOUNT: | 19460.00 | POSTMARKED: N/A |
| | TYPE: | CHECK | RECEIVED: 08/10/2009 |
| | CHECK NO: | 657839 | |
| | NAME: | FREEPORT MCMORAN CORP ONE N CENTRAL AVE PHOENIX AZ 85004 US | |

| |
|---------|
| REMARKS |
| |

This receipt was generated by the automated BLM Collections and Billing System and is a paper representation of a portion of the official electronic record contained therein.

Amc 367311

Amc 385188

Recorded at the request of Freeport-McMoRan Exploration Corporation and when recorded please return to:
One North Central Avenue
Phoenix, Arizona 85004

Attn: Inez V. Sarkisova

RECEIVED
BLM ARIZONA STATE OFFICE
2007 AUG 23 P 2:48
FREEPORT, ARIZONA

Notice of Intent to Hold and Affidavit of Payment

The undersigned gives notice as follows:

1. Freeport-McMoRan Exploration Corporation, formally known as Phelps Dodge Exploration Corporation, is the owner of the 240 McKinney Canyon mining claims which are located in Graham County, Arizona. The address of the owner is One North Central Avenue, Phoenix, Arizona 85004.
2. The full names of the mining claims and the Bureau of Land Management mining claim serial numbers assigned to the mining claims are described in the exhibit attached to and by this reference incorporated in this Notice.
3. The owner held the claims for the assessment year ending on September 1, 2007 and intends to hold the claims for the assessment year ending on September 1, 2008.
4. The owner paid the federal annual mining claim maintenance fees for the assessment year ending on September 1, 2007 and paid the federal annual mining claim maintenance fees for the assessment year ending on September 1, 2008.

Executed this 17 day of August, 2007.

By William C. Williams
William C. Williams

STATE OF ARIZONA)
)ss.
COUNTY OF MARICOPA)

This Notice of Intent to Hold was acknowledged before me on August 17, 2007, by William C. Williams, Vice President of Freeport-McMoRan Exploration Corporation.



Michele A. Hughes
Notary Public

240/100

**Exhibit A
McKinney Canyon Mining Claims
Graham County, Arizona**

RECEIVED
 BLM, AZ STATE OFFICE
 2007 AUG 23 P 2:49
 PHOENIX, ARIZONA

| Name | Serial number | Township | BLM lead file | County Document |
|--------|---------------|---|---------------|-----------------|
| MAC 4 | AMC 385188 | NE¼ Sec. 12, T3S, R22E, SE¼ Sec. 12, T3S, R22E, Gila and Salt River Meridian | AMC 385188 | 200706192 |
| MAC 6 | AMC 385189 | SE¼ Sec. 12, T3S, R22E, Gila and Salt River Meridian | AMC 385188 | 200706193 |
| MAC 8 | AMC 385190 | SE¼ Sec. 12, T3S, R22E, Gila and Salt River Meridian | AMC 385188 | 200706194 |
| MAC 10 | AMC 385191 | SE¼ Sec. 12, T3S, R22E, Gila and Salt River Meridian | AMC 385188 | 200706195 |
| MAC 12 | AMC 385192 | SE¼ Sec. 12, T3S, R22E, NE¼ Sec. 13, T3S, R22E, Gila and Salt River Meridian | AMC 385188 | 200706196 |
| MAC 14 | AMC 385193 | NE¼ Sec. 13, T3S, R22E, Gila and Salt River Meridian | AMC 385188 | 200706197 |
| MAC 16 | AMC 385194 | NE¼ Sec. 13, T3S, R22E, Gila and Salt River Meridian | AMC 385188 | 200706198 |
| MAC 38 | AMC 385195 | NE¼ Sec. 24, T3S, R22E, SE¼ Sec. 24, T3S, R22E, Gila and Salt River Meridian | AMC 385188 | 200706199 |
| MAC 40 | AMC 385196 | SE¼ Sec. 24, T3S, R22E, Gila and Salt River Meridian | AMC 385188 | 200706200 |
| MAC 51 | AMC 385197 | NW¼ Sec. 7, T3S, R23E, SW¼ Sec. 7, T3S, R23E, Gila and Salt River Meridian | AMC 385188 | 200706201 |

| Name | Serial number | Township | BLM lead file | County Document |
|--------|---------------|---|---------------|-----------------|
| MAC 52 | AMC 385198 | NW¼ Sec. 7, T3S, R23E, NE¼ Sec. 7, T3S, R23E, SW¼ Sec. 7, T3S, R23E, SE¼ Sec. 7, T3S, R23E, Gila and Salt River Meridian | AMC 385188 | 200706202 |
| MAC 53 | AMC 385199 | SW¼ Sec. 7, T3S, R23E, Gila and Salt River Meridian | AMC 385188 | 200706203 |
| MAC 54 | AMC 385200 | SW¼ Sec. 7, T3S, R23E, SE¼ Sec. 7, T3S, R23E, Gila and Salt River Meridian | AMC 385188 | 200706204 |
| MAC 55 | AMC 385201 | SW¼ Sec. 7, T3S, R23E, Gila and Salt River Meridian | AMC 385188 | 200706205 |
| MAC 56 | AMC 385202 | SW¼ Sec. 7, T3S, R23E, SE¼ Sec. 7, T3S, R23E, Gila and Salt River Meridian | AMC 385188 | 200706206 |
| MAC 57 | AMC 385203 | SW¼ Sec. 7, T3S, R23E, Gila and Salt River Meridian | AMC 385188 | 200706207 |
| MAC 58 | AMC 385204 | SW¼ Sec. 7, T3S, R23E, SE¼ Sec. 7, T3S, R23E, Gila and Salt River Meridian | AMC 385188 | 200706208 |
| MAC 59 | AMC 385205 | SW¼ Sec. 7, T3S, R23E, NW¼ Sec. 18, T3S, R23E, Gila and Salt River Meridian | AMC 385188 | 200706209 |
| MAC 60 | AMC 385206 | SW¼ Sec. 7, T3S, R23E, SE¼ Sec. 7, T3S, R23E, NW¼ Sec. 18, T3S, R23E, NE¼ Sec. 18, T3S, R23E, Gila and Salt River Meridian | AMC 385188 | 200706210 |
| MAC 61 | AMC 385207 | NW¼ Sec. 18, T3S, R23E, Gila and Salt River Meridian | AMC 385188 | 200706211 |

BLM - DISTRICT
 PHOENIX, ARIZONA
 2007
 SEP 23 P 2:41
 STATE OF

10/5c

| Name | Serial number | Township | BLM lead file | County Document |
|--------|---------------|---|---------------|-----------------|
| MAC 62 | AMC 385208 | NW¼ Sec. 18, T3S, R23E, NE¼ Sec. 18, T3S, R23E, Gila and Salt River Meridian | AMC 385188 | 200706212 |
| MAC 63 | AMC 385209 | NW¼ Sec. 18, T3S, R23E, Gila and Salt River Meridian | AMC 385188 | 200706213 |
| MAC 64 | AMC 385210 | NW¼ Sec. 18, T3S, R23E, NE¼ Sec. 18, T3S, R23E, Gila and Salt River Meridian | AMC 385188 | 200706214 |
| MAC 66 | AMC 385211 | NW¼ Sec. 18, T3S, R23E, NE¼ Sec. 18, T3S, R23E, Gila and Salt River Meridian | AMC 385188 | 200706215 |
| MAC 68 | AMC 385212 | NW¼ Sec. 18, T3S, R23E, NE¼ Sec. 18, T3S, R23E, Gila and Salt River Meridian | AMC 385188 | 200706216 |
| MAC 85 | AMC 385213 | NW¼ Sec. 19, T3S, R23E, SW¼ Sec. 19, T3S, R23E, Gila and Salt River Meridian | AMC 385188 | 200706217 |
| MAC 86 | AMC 385214 | NW¼ Sec. 19, T3S, R23E, NE¼ Sec. 19, T3S, R23E, SW¼ Sec. 19, T3S, R23E, SE¼ Sec. 19, T3S, R23E, Gila and Salt River Meridian | AMC 385188 | 200706218 |
| MAC 87 | AMC 385215 | SW¼ Sec. 19, T3S, R23E, Gila and Salt River Meridian | AMC 385188 | 200706219 |
| MAC 88 | AMC 385216 | SW¼ Sec. 19, T3S, R23E, SE¼ Sec. 19, T3S, R23E, Gila and Salt River Meridian | AMC 385188 | 200706220 |
| MAC 89 | AMC 385217 | SW¼ Sec. 19, T3S, R23E, Gila and Salt River Meridian | AMC 385188 | 200706221 |

| Name | Serial number | Township | BLM lead file | County Document |
|---------|---------------|---|---------------|-----------------|
| MAC 90 | AMC 385218 | SW¼ Sec. 19, T3S, R23E, SE¼ Sec. 19, T3S, R23E, Gila and Salt River Meridian | AMC 385188 | 200706222 |
| MAC 91 | AMC 385219 | SW¼ Sec. 19, T3S, R23E, Gila and Salt River Meridian | AMC 385188 | 200706223 |
| MAC 92 | AMC 385220 | SW¼ Sec. 19, T3S, R23E, SE¼ Sec. 19, T3S, R23E, Gila and Salt River Meridian | AMC 385188 | 200706224 |
| MAC 93 | AMC 385221 | SW¼ Sec. 19, T3S, R23E, Gila and Salt River Meridian | AMC 385188 | 200706225 |
| MAC 94 | AMC 385222 | SW¼ Sec. 19, T3S, R23E, SE¼ Sec. 19, T3S, R23E, Gila and Salt River Meridian | AMC 385188 | 200706226 |
| MAC 95 | AMC 385223 | SW¼ Sec. 19, T3S, R23E, NW¼ Sec. 30, T3S, R23E, Gila and Salt River Meridian | AMC 385188 | 200706227 |
| MAC 96 | AMC 385224 | SW¼ Sec. 19, T3S, R23E, SE¼ Sec. 19, T3S, R23E, NW¼ Sec. 30, T3S, R23E, NE¼ Sec. 30, T3S, R23E, Gila and Salt River Meridian | AMC 385188 | 200706228 |
| MAC 99 | AMC 385225 | NE¼ Sec. 7, T3S, R23E, SE¼ Sec. 7, T3S, R23E, Gila and Salt River Meridian | AMC 385188 | 200706229 |
| MAC 101 | AMC 385226 | SE¼ Sec. 7, T3S, R23E, Gila and Salt River Meridian | AMC 385188 | 200706230 |
| MAC 103 | AMC 385227 | SE¼ Sec. 7, T3S, R23E, Gila and Salt River Meridian | AMC 385188 | 200706231 |
| MAC 105 | AMC 385228 | SE¼ Sec. 7, T3S, R23E, Gila and Salt River Meridian | AMC 385188 | 200706232 |

RECEIVED
 BLM - AZ STATE OFFICE
 2007 JUN 23 PM 2:48
 PHOENIX, ARIZONA

11/5

| Name | Serial number | Township | BLM lead file | County Document |
|---------|---------------|---|---------------|-----------------|
| MAC 106 | AMC 385229 | SE¼ Sec. 7, T3S, R23E, SW¼ Sec. 8, T3S, R23E, Gila and Salt River Meridian | AMC 385188 | 200706233 |
| MAC 107 | AMC 385230 | SE¼ Sec. 7, T3S, R23E, NE¼ Sec. 18, T3S, R23E, Gila and Salt River Meridian | AMC 385188 | 200706234 |
| MAC 108 | AMC 385231 | SE¼ Sec. 7, T3S, R23E, SW¼ Sec. 8, T3S, R23E, NE¼ Sec. 18, T3S, R23E, NW¼ Sec. 17, T3S, R23E, Gila and Salt River Meridian | AMC 385188 | 200706235 |
| MAC 109 | AMC 385232 | NE¼ Sec. 18, T3S, R23E, Gila and Salt River Meridian | AMC 385188 | 200706236 |
| MAC 110 | AMC 385233 | NE¼ Sec. 18, T3S, R23E, NW¼ Sec. 17, T3S, R23E, Gila and Salt River Meridian | AMC 385188 | 200706237 |
| MAC 111 | AMC 385234 | NE¼ Sec. 18, T3S, R23E, Gila and Salt River Meridian | AMC 385188 | 200706238 |
| MAC 112 | AMC 385235 | NE¼ Sec. 18, T3S, R23E, NW¼ Sec. 17, T3S, R23E, Gila and Salt River Meridian | AMC 385188 | 200706239 |
| MAC 113 | AMC 385236 | NE¼ Sec. 18, T3S, R23E, Gila and Salt River Meridian | AMC 385188 | 200706240 |
| MAC 114 | AMC 385237 | NE¼ Sec. 18, T3S, R23E, NW¼ Sec. 17, T3S, R23E, Gila and Salt River Meridian | AMC 385188 | 200706241 |
| MAC 115 | AMC 385238 | NE¼ Sec. 18, T3S, R23E, Gila and Salt River Meridian | AMC 385188 | 200706242 |

RECEIVED
 BLM ARIZONA OFFICE
 2007 AUG 28 P 2:05
 JERRY ARIZONA

10/42

| Name | Serial number | Township | BLM lead file | County Document |
|---------|---------------|---|---------------|-----------------|
| MAC 116 | AMC 385239 | NE¼ Sec. 18, T3S, R23E, NW¼ Sec. 17, T3S, R23E, Gila and Salt River Meridian | AMC 385188 | 200706243 |
| MAC 118 | AMC 385240 | SE¼ Sec. 18, T3S, R23E, SW¼ Sec. 17, T3S, R23E, Gila and Salt River Meridian | AMC 385188 | 200706244 |
| MAC 120 | AMC 385241 | SE¼ Sec. 18, T3S, R23E, SW¼ Sec. 17, T3S, R23E, Gila and Salt River Meridian | AMC 385188 | 200706245 |
| MAC 133 | AMC 385242 | NE¼ Sec. 19, T3S, R23E, SE¼ Sec. 19, T3S, R23E, Gila and Salt River Meridian | AMC 385188 | 200706246 |
| MAC 134 | AMC 385243 | NE¼ Sec. 19, T3S, R23E, SE¼ Sec. 19, T3S, R23E, NW¼ Sec. 20, T3S, R23E, SW¼ Sec. 20, T3S, R23E, Gila and Salt River Meridian | AMC 385188 | 200706247 |
| MAC 135 | AMC 385244 | SE¼ Sec. 19, T3S, R23E, Gila and Salt River Meridian | AMC 385188 | 200706248 |
| MAC 136 | AMC 385245 | SE¼ Sec. 19, T3S, R23E, SW¼ Sec. 20, T3S, R23E, Gila and Salt River Meridian | AMC 385188 | 200706249 |
| MAC 137 | AMC 385246 | SE¼ Sec. 19, T3S, R23E, Gila and Salt River Meridian | AMC 385188 | 200706250 |
| MAC 138 | AMC 385247 | SE¼ Sec. 19, T3S, R23E, SW¼ Sec. 20, T3S, R23E, Gila and Salt River Meridian | AMC 385188 | 200706251 |
| MAC 139 | AMC 385248 | SE¼ Sec. 19, T3S, R23E, Gila and Salt River Meridian | AMC 385188 | 200706252 |

RECEIVED
 BLM, AZ STATE OFFICE
 2007 AUG 2 2 48 P

10/90

| Name | Serial number | Township | BLM lead file | County Document |
|---------|---------------|---|---------------|-----------------|
| MAC 140 | AMC 385249 | SE¼ Sec. 19, T3S, R23E, SW¼ Sec. 20, T3S, R23E, Gila and Salt River Meridian | AMC 385188 | 200706253 |
| MAC 141 | AMC 385250 | SE¼ Sec. 19, T3S, R23E, Gila and Salt River Meridian | AMC 385188 | 200706254 |
| MAC 142 | AMC 385251 | SE¼ Sec. 19, T3S, R23E, SW¼ Sec. 20, T3S, R23E, Gila and Salt River Meridian | AMC 385188 | 200706255 |
| MAC 143 | AMC 385252 | SE¼ Sec. 19, T3S, R23E, NE¼ Sec. 30, T3S, R23E, Gila and Salt River Meridian | AMC 385188 | 200706256 |
| MAC 144 | AMC 385253 | SE¼ Sec. 19, T3S, R23E, SW¼ Sec. 20, T3S, R23E, NE¼ Sec. 30, T3S, R23E, NW¼ Sec. 29, T3S, R23E, Gila and Salt River Meridian | AMC 385188 | 200706257 |
| MAC 145 | AMC 385254 | NE¼ Sec. 30, T3S, R23E, NW¼ Sec. 29, T3S, R23E, Gila and Salt River Meridian | AMC 385188 | 200706258 |
| MAC 146 | AMC 385255 | NE¼ Sec. 30, T3S, R23E, NW¼ Sec. 29, T3S, R23E, Gila and Salt River Meridian | AMC 385188 | 200706259 |
| MAC 147 | AMC 385256 | NE¼ Sec. 30, T3S, R23E, NW¼ Sec. 29, T3S, R23E, Gila and Salt River Meridian | AMC 385188 | 200706260 |
| MAC 148 | AMC 385257 | NE¼ Sec. 30, T3S, R23E, SE¼ Sec. 30, T3S, R23E, NW¼ Sec. 29, T3S, R23E, SW¼ Sec. 29, T3S, R23E, Gila and Salt River Meridian | AMC 385188 | 200706261 |

RECEIVED
 B. M. AZ STATE OFFICE
 AUG 23 2:48
 2007

9/1/07

| Name | Serial number | Township | BLM lead file | County Document |
|---------|---------------|---|---------------|-----------------|
| MAC 153 | AMC 385258 | SW¼ Sec. 8, T3S, R23E, NW¼ Sec. 17, T3S, R23E, Gila and Salt River Meridian | AMC 385188 | 200706262 |
| MAC 154 | AMC 385259 | SW¼ Sec. 8, T3S, R23E, SE¼ Sec. 8, T3S, R23E, NW¼ Sec. 17, T3S, R23E, NE¼ Sec. 17, T3S, R23E, Gila and Salt River Meridian | AMC 385188 | 200706263 |
| MAC 155 | AMC 385260 | NW¼ Sec. 17, T3S, R23E, Gila and Salt River Meridian | AMC 385188 | 200706264 |
| MAC 156 | AMC 385261 | NW¼ Sec. 17, T3S, R23E, NE¼ Sec. 17, T3S, R23E, Gila and Salt River Meridian | AMC 385188 | 200706265 |
| MAC 157 | AMC 385262 | NW¼ Sec. 17, T3S, R23E, Gila and Salt River Meridian | AMC 385188 | 200706266 |
| MAC 158 | AMC 385263 | NW¼ Sec. 17, T3S, R23E, NE¼ Sec. 17, T3S, R23E, Gila and Salt River Meridian | AMC 385188 | 200706267 |
| MAC 159 | AMC 385264 | NW¼ Sec. 17, T3S, R23E, Gila and Salt River Meridian | AMC 385188 | 200706268 |
| MAC 160 | AMC 385265 | NW¼ Sec. 17, T3S, R23E, NE¼ Sec. 17, T3S, R23E, Gila and Salt River Meridian | AMC 385188 | 200706269 |
| MAC 161 | AMC 385266 | NW¼ Sec. 17, T3S, R23E, Gila and Salt River Meridian | AMC 385188 | 200706270 |
| MAC 162 | AMC 385267 | NW¼ Sec. 17, T3S, R23E, NE¼ Sec. 17, T3S, R23E, Gila and Salt River Meridian | AMC 385188 | 200706271 |
| MAC 163 | AMC 385268 | SW¼ Sec. 17, T3S, R23E, Gila and Salt River Meridian | AMC 385188 | 200706272 |

RECEIVED
 BLM AZ STATE OFFICE
 2007 AUG 23 P 2:08
 PHOENIX, ARIZONA

11/4c

| Name | Serial number | Township | BLM lead file | County Document |
|---------|---------------|---|---------------|-----------------|
| MAC 164 | AMC 385269 | SW¼ Sec. 17, T3S, R23E, SE¼ Sec. 17, T3S, R23E, Gila and Salt River Meridian | AMC 385188 | 200706273 |
| MAC 165 | AMC 385270 | SW¼ Sec. 17, T3S, R23E, Gila and Salt River Meridian | AMC 385188 | 200706274 |
| MAC 166 | AMC 385271 | SW¼ Sec. 17, T3S, R23E, SE¼ Sec. 17, T3S, R23E, Gila and Salt River Meridian | AMC 385188 | 200706275 |
| MAC 168 | AMC 385272 | SW¼ Sec. 17, T3S, R23E, SE¼ Sec. 17, T3S, R23E, Gila and Salt River Meridian | AMC 385188 | 200706276 |
| MAC 170 | AMC 385273 | SW¼ Sec. 17, T3S, R23E, SE¼ Sec. 17, T3S, R23E, Gila and Salt River Meridian | AMC 385188 | 200706277 |
| MAC 172 | AMC 385274 | SW¼ Sec. 17, T3S, R23E, SE¼ Sec. 17, T3S, R23E, NW¼ Sec. 20, T3S, R23E, NE¼ Sec. 20, T3S, R23E, Gila and Salt River Meridian | AMC 385188 | 200706278 |
| MAC 174 | AMC 385275 | NW¼ Sec. 20, T3S, R23E, NE¼ Sec. 20, T3S, R23E, Gila and Salt River Meridian | AMC 385188 | 200706279 |
| MAC 176 | AMC 385276 | NW¼ Sec. 20, T3S, R23E, NE¼ Sec. 20, T3S, R23E, Gila and Salt River Meridian | AMC 385188 | 200706280 |
| MAC 178 | AMC 385277 | NW¼ Sec. 20, T3S, R23E, NE¼ Sec. 20, T3S, R23E, Gila and Salt River Meridian | AMC 385188 | 200706281 |
| MAC 179 | AMC 385278 | NW¼ Sec. 20, T3S, R23E, SW¼ Sec. 20, T3S, R23E, Gila and Salt River Meridian | AMC 385188 | 200706282 |

RECEIVED
 BLM AZ STATE OFFICE
 2007 AUG 23
 2:48

10/14

| Name | Serial number | Township | BLM lead file | County Document |
|---------|---------------|---|---------------|-----------------|
| MAC 180 | AMC 385279 | NW¼ Sec. 20, T3S, R23E, NE¼ Sec. 20, T3S, R23E, SW¼ Sec. 20, T3S, R23E, SE¼ Sec. 20, T3S, R23E, Gila and Salt River Meridian | AMC 385188 | 200706283 |
| MAC 181 | AMC 385280 | SW¼ Sec. 20, T3S, R23E, Gila and Salt River Meridian | AMC 385188 | 200706284 |
| MAC 182 | AMC 385281 | SW¼ Sec. 20, T3S, R23E, SE¼ Sec. 20, T3S, R23E, Gila and Salt River Meridian | AMC 385188 | 200706285 |
| MAC 183 | AMC 385282 | SW¼ Sec. 20, T3S, R23E, Gila and Salt River Meridian | AMC 385188 | 200706286 |
| MAC 184 | AMC 385283 | SW¼ Sec. 20, T3S, R23E, SE¼ Sec. 20, T3S, R23E, Gila and Salt River Meridian | AMC 385188 | 200706287 |
| MAC 185 | AMC 385284 | SW¼ Sec. 20, T3S, R23E, Gila and Salt River Meridian | AMC 385188 | 200706288 |
| MAC 186 | AMC 385285 | SW¼ Sec. 20, T3S, R23E, SE¼ Sec. 20, T3S, R23E, Gila and Salt River Meridian | AMC 385188 | 200706289 |
| MAC 187 | AMC 385286 | SW¼ Sec. 20, T3S, R23E, Gila and Salt River Meridian | AMC 385188 | 200706290 |
| MAC 188 | AMC 385287 | SW¼ Sec. 20, T3S, R23E, SE¼ Sec. 20, T3S, R23E, Gila and Salt River Meridian | AMC 385188 | 200706291 |
| MAC 189 | AMC 385288 | SW¼ Sec. 20, T3S, R23E, NW¼ Sec. 29, T3S, R23E, Gila and Salt River Meridian | AMC 385188 | 200706292 |

RECEIVED
 BLM ALBUQUERQUE
 301 AUG 3 2 21 PM '08
 ALBUQUERQUE, ARIZONA

10/42

| Name | Serial number | Township | BLM lead file | County Document |
|---------|---------------|---|---------------|-----------------|
| MAC 190 | AMC 385289 | SW¼ Sec. 20, T3S, R23E, SE¼ Sec. 20, T3S, R23E, NW¼ Sec. 29, T3S, R23E, NE¼ Sec. 29, T3S, R23E, Gila and Salt River Meridian | AMC 385188 | 200706293 |
| MAC 191 | AMC 385290 | NW¼ Sec. 29, T3S, R23E, Gila and Salt River Meridian | AMC 385188 | 200706294 |
| MAC 192 | AMC 385291 | NW¼ Sec. 29, T3S, R23E, NE¼ Sec. 29, T3S, R23E, Gila and Salt River Meridian | AMC 385188 | 200706295 |
| MAC 193 | AMC 385292 | NW¼ Sec. 20, T3S, R23E, Gila and Salt River Meridian | AMC 385188 | 200706296 |
| MAC 194 | AMC 385293 | NW¼ Sec. 29, T3S, R23E, NE¼ Sec. 29, T3S, R23E, Gila and Salt River Meridian | AMC 385188 | 200706297 |
| MAC 195 | AMC 385294 | NW¼ Sec. 29, T3S, R23E, Gila and Salt River Meridian | AMC 385188 | 200706298 |
| MAC 196 | AMC 385295 | NW¼ Sec. 29, T3S, R23E, NE¼ Sec. 29, T3S, R23E, Gila and Salt River Meridian | AMC 385188 | 200706299 |
| MAC 197 | AMC 385296 | NW¼ Sec. 29, T3S, R23E, SW¼ Sec. 29, T3S, R23E, Gila and Salt River Meridian | AMC 385188 | 200706300 |
| MAC 198 | AMC 385297 | NW¼ Sec. 29, T3S, R23E, NE¼ Sec. 29, T3S, R23E, SW¼ Sec. 29, T3S, R23E, SE¼ Sec. 29, T3S, R23E, Gila and Salt River Meridian | AMC 385188 | 200706301 |

RECEIVED
 BLM AT SAGE OFFICE
 AUG 23 2:48
 TUCSON, ARIZONA

9/50

| Name | Serial number | Township | BLM lead file | County Document |
|---------|---------------|---|---------------|-----------------|
| MAC 207 | AMC 385298 | SE¼ Sec. 8, T3S, R23E, SW¼ Sec. 9, T3S, R23E, NW¼ Sec. 17, T3S, R23E, NE¼ Sec. 16, T3S, R23E, Gila and Salt River Meridian | AMC 385188 | 200706302 |
| MAC 208 | AMC 385299 | SW¼ Sec. 9, T3S, R23E, NW¼ Sec. 16, T3S, R23E, Gila and Salt River Meridian | AMC 385188 | 200706303 |
| MAC 209 | AMC 385300 | NE¼ Sec. 17, T3S, R23E, NW¼ Sec. 16, T3S, R23E, Gila and Salt River Meridian | AMC 385188 | 200706304 |
| MAC 210 | AMC 385301 | NW¼ Sec. 16, T3S, R23E, Gila and Salt River Meridian | AMC 385188 | 200706305 |
| MAC 211 | AMC 385302 | NE¼ Sec. 17, T3S, R23E, NW¼ Sec. 16, T3S, R23E, Gila and Salt River Meridian | AMC 385188 | 200706306 |
| MAC 212 | AMC 385303 | NW¼ Sec. 16, T3S, R23E, Gila and Salt River Meridian | AMC 385188 | 200706307 |
| MAC 213 | AMC 385304 | NE¼ Sec. 17, T3S, R23E, NW¼ Sec. 16, T3S, R23E, Gila and Salt River Meridian | AMC 385188 | 200706308 |
| MAC 214 | AMC 385305 | NW¼ Sec. 16, T3S, R23E, Gila and Salt River Meridian | AMC 385188 | 200706309 |
| MAC 215 | AMC 385306 | NE¼ Sec. 17, T3S, R23E, NW¼ Sec. 16, T3S, R23E, Gila and Salt River Meridian | AMC 385188 | 200706310 |
| MAC 216 | AMC 385307 | NW¼ Sec. 16, T3S, R23E, Gila and Salt River Meridian | AMC 385188 | 200706311 |

RECEIVED
 BLM - ARIZONA STATE OFFICE
 2007 AUG 20
 D
 48

10/50

| Name | Serial number | Township | BLM lead file | County Document |
|---------|---------------|---|---------------|-----------------|
| MAC 217 | AMC 385308 | SE¼ Sec. 17, T3S, R23E, SW¼ Sec. 16, T3S, R23E, Gila and Salt River Meridian | AMC 385188 | 200706312 |
| MAC 218 | AMC 385309 | SW¼ Sec. 16, T3S, R23E, Gila and Salt River Meridian | AMC 385188 | 200706313 |
| MAC 219 | AMC 385310 | SE¼ Sec. 17, T3S, R23E, SW¼ Sec. 16, T3S, R23E, Gila and Salt River Meridian | AMC 385188 | 200706314 |
| MAC 220 | AMC 385311 | SW¼ Sec. 16, T3S, R23E, Gila and Salt River Meridian | AMC 385188 | 200706315 |
| MAC 221 | AMC 385312 | SE¼ Sec. 17, T3S, R23E, SW¼ Sec. 16, T3S, R23E, Gila and Salt River Meridian | AMC 385188 | 200706316 |
| MAC 222 | AMC 385313 | SW¼ Sec. 16, T3S, R23E, Gila and Salt River Meridian | AMC 385188 | 200706317 |
| MAC 223 | AMC 385314 | SE¼ Sec. 17, T3S, R23E, SW¼ Sec. 16, T3S, R23E, Gila and Salt River Meridian | AMC 385188 | 200706318 |
| MAC 224 | AMC 385315 | SW¼ Sec. 16, T3S, R23E, Gila and Salt River Meridian | AMC 385188 | 200706319 |
| MAC 225 | AMC 385316 | SE¼ Sec. 17, T3S, R23E, SW¼ Sec. 16, T3S, R23E, NE¼ Sec. 20, T3S, R23E, NW¼ Sec. 21, T3S, R23E, Gila and Salt River Meridian | AMC 385188 | 200706320 |
| MAC 226 | AMC 385317 | SW¼ Sec. 16, T3S, R23E, NW¼ Sec. 21, T3S, R23E, Gila and Salt River Meridian | AMC 385188 | 200706321 |

RECEIVED
 BLM STATE OFFICE
 PHOENIX, ARIZONA
 2007 JUN 23 P 2:08

| Name | Serial number | Township | BLM lead file | County Document |
|---------|---------------|---|---------------|-----------------|
| MAC 227 | AMC 385318 | NE¼ Sec. 20, T3S, R23E, NW¼ Sec. 21, T3S, R23E, Gila and Salt River Meridian | AMC 385188 | 200706322 |
| MAC 228 | AMC 385319 | NW¼ Sec. 21, T3S, R23E, Gila and Salt River Meridian | AMC 385188 | 200706323 |
| MAC 229 | AMC 385320 | NE¼ Sec. 20, T3S, R23E, NW¼ Sec. 21, T3S, R23E, Gila and Salt River Meridian | AMC 385188 | 200706324 |
| MAC 230 | AMC 385321 | NW¼ Sec. 21, T3S, R23E, Gila and Salt River Meridian | AMC 385188 | 200706325 |
| MAC 231 | AMC 385322 | NW¼ Sec. 21, T3S, R23E, NE¼ Sec. 20, T3S, R23E, Gila and Salt River Meridian | AMC 385188 | 200706326 |
| MAC 232 | AMC 385323 | NW¼ Sec. 21, T3S, R23E, Gila and Salt River Meridian | AMC 385188 | 200706327 |
| MAC 233 | AMC 385324 | NE¼ Sec. 20, T3S, R23E, SE¼ Sec. 20, T3S, R23E, NW¼ Sec. 21, T3S, R23E, SW¼ Sec. 21, T3S, R23E, Gila and Salt River Meridian | AMC 385188 | 200706328 |
| MAC 234 | AMC 385325 | NW¼ Sec. 21, T3S, R23E, SW¼ Sec. 21, T3S, R23E, Gila and Salt River Meridian | AMC 385188 | 200706329 |
| MAC 235 | AMC 385326 | SE¼ Sec. 20, T3S, R23E, SW¼ Sec. 21, T3S, R23E, Gila and Salt River Meridian | AMC 385188 | 200706330 |
| MAC 236 | AMC 385327 | SW¼ Sec. 21, T3S, R23E, Gila and Salt River Meridian | AMC 385188 | 200706331 |

RECEIVED
 BLM STATE OFFICE
 AUG 23 2 48 PM '07
 DENVER, ARIZONA

10/5e

| Name | Serial number | Township | BLM lead file | County Document |
|---------|---------------|---|---------------|-----------------|
| MAC 237 | AMC 385328 | SE¼ Sec. 20, T3S, R23E, SW¼ Sec. 21, T3S, R23E, Gila and Salt River Meridian | AMC 385188 | 200706332 |
| MAC 238 | AMC 385329 | SW¼ Sec. 21, T3S, R23E, Gila and Salt River Meridian | AMC 385188 | 200706333 |
| MAC 239 | AMC 385330 | SE¼ Sec. 20, T3S, R23E, SW¼ Sec. 21, T3S, R23E, Gila and Salt River Meridian | AMC 385188 | 200706334 |
| MAC 240 | AMC 385331 | SW¼ Sec. 21, T3S, R23E, Gila and Salt River Meridian | AMC 385188 | 200706335 |
| MAC 241 | AMC 385332 | SE¼ Sec. 20, T3S, R23E, SW¼ Sec. 21, T3S, R23E, Gila and Salt River Meridian | AMC 385188 | 200706336 |
| MAC 242 | AMC 385333 | SW¼ Sec. 21, T3S, R23E, Gila and Salt River Meridian | AMC 385188 | 200706337 |
| MAC 243 | AMC 385334 | SE¼ Sec. 20, T3S, R23E, SW¼ Sec. 21, T3S, R23E, NE¼ Sec. 29, T3S, R23E, NW¼ Sec. 28, T3S, R23E, Gila and Salt River Meridian | AMC 385188 | 200706338 |
| MAC 244 | AMC 385335 | SW¼ Sec. 21, T3S, R23E, NW¼ Sec. 28, T3S, R23E, Gila and Salt River Meridian | AMC 385188 | 200706339 |
| MAC 245 | AMC 385336 | NE¼ Sec. 29, T3S, R23E, NW¼ Sec. 28, T3S, R23E, Gila and Salt River Meridian | AMC 385188 | 200706340 |
| MAC 246 | AMC 385337 | NW¼ Sec. 28, T3S, R23E, Gila and Salt River Meridian | AMC 385188 | 200706341 |

RECEIVED
 BLM FIELD OFFICE
 PHOENIX, ARIZONA
 2007 AUG 23 PM 2:48

10/10/1

| Name | Serial number | Township | BLM lead file | County Document |
|---------|---------------|---|---------------|-----------------|
| MAC 247 | AMC 385338 | NE¼ Sec. 29, T3S, R23E, NW¼ Sec. 28, T3S, R23E, Gila and Salt River Meridian | AMC 385188 | 200706342 |
| MAC 248 | AMC 385339 | NW¼ Sec. 28, T3S, R23E, Gila and Salt River Meridian | AMC 385188 | 200706343 |
| MAC 249 | AMC 385340 | NE¼ Sec. 29, T3S, R23E, NW¼ Sec. 28, T3S, R23E, Gila and Salt River Meridian | AMC 385188 | 200706344 |
| MAC 250 | AMC 385341 | NW¼ Sec. 28, T3S, R23E, Gila and Salt River Meridian | AMC 385188 | 200706345 |
| MAC 251 | AMC 385342 | NE¼ Sec. 29, T3S, R23E, SE¼ Sec. 29, T3S, R23E, NW¼ Sec. 28, T3S, R23E, SW¼ Sec. 28, T3S, R23E, Gila and Salt River Meridian | AMC 385188 | 200706346 |
| MAC 252 | AMC 385343 | NW¼ Sec. 28, T3S, R23E, SW¼ Sec. 28, T3S, R23E, Gila and Salt River Meridian | AMC 385188 | 200706347 |
| MAC 261 | AMC 385344 | SW¼ Sec. 9, T3S, R23E, SE¼ Sec. 9, T3S, R23E, NW¼ Sec. 16, T3S, R23E, NE¼ Sec. 16, T3S, R23E, Gila and Salt River Meridian | AMC 385188 | 200706348 |
| MAC 263 | AMC 385345 | NW¼ Sec. 16, T3S, R23E, NE¼ Sec. 16, T3S, R23E, Gila and Salt River Meridian | AMC 385188 | 200706349 |
| MAC 265 | AMC 385346 | NW¼ Sec. 16, T3S, R23E, NE¼ Sec. 16, T3S, R23E, Gila and Salt River Meridian | AMC 385188 | 200706350 |

RECEIVED
 BLM STATE OFFICE
 2007 AUG 23 P 2
 TULSA, ARIZONA

9/5c

| Name | Serial number | Township | BLM lead file | County Document |
|---------|---------------|---|---------------|-----------------|
| MAC 267 | AMC 385347 | NW¼ Sec. 16, T3S, R23E, NE¼ Sec. 16, T3S, R23E, Gila and Salt River Meridian | AMC 385188 | 200706351 |
| MAC 269 | AMC 385348 | NW¼ Sec. 16, T3S, R23E, NE¼ Sec. 16, T3S, R23E, Gila and Salt River Meridian | AMC 385188 | 200706352 |
| MAC 271 | AMC 385349 | SW¼ Sec. 16, T3S, R23E, SE¼ Sec. 16, T3S, R23E, Gila and Salt River Meridian | AMC 385188 | 200706353 |
| MAC 273 | AMC 385350 | SW¼ Sec. 16, T3S, R23E, SE¼ Sec. 16, T3S, R23E, Gila and Salt River Meridian | AMC 385188 | 200706354 |
| MAC 275 | AMC 385351 | SW¼ Sec. 16, T3S, R23E, SE¼ Sec. 16, T3S, R23E, Gila and Salt River Meridian | AMC 385188 | 200706355 |
| MAC 277 | AMC 385352 | SW¼ Sec. 16, T3S, R23E, SE¼ Sec. 16, T3S, R23E, Gila and Salt River Meridian | AMC 385188 | 200706356 |
| MAC 279 | AMC 385353 | SW¼ Sec. 16, T3S, R23E, SE¼ Sec. 16, T3S, R23E, NW¼ Sec. 21, T3S, R23E, NE¼ Sec. 21, T3S, R23E, Gila and Salt River Meridian | AMC 385188 | 200706357 |
| MAC 281 | AMC 385354 | NW¼ Sec. 21, T3S, R23E, NE¼ Sec. 21, T3S, R23E, Gila and Salt River Meridian | AMC 385188 | 200706358 |
| MAC 283 | AMC 385355 | NW¼ Sec. 21, T3S, R23E, NE¼ Sec. 21, T3S, R23E, Gila and Salt River Meridian | AMC 385188 | 200706359 |

RECEIVED
 BLM - STATE OFFICE
 PHOENIX, ARIZONA
 2007 AUG 23 P 48

9/6c

| Name | Serial number | Township | BLM lead file | County Document |
|---------|---------------|---|---------------|-----------------|
| MAC 285 | AMC 385356 | NW¼ Sec. 21, T3S, R23E, NE¼ Sec. 21, T3S, R23E, Gila and Salt River Meridian | AMC 385188 | 200706360 |
| MAC 287 | AMC 385357 | NW¼ Sec. 21, T3S, R23E, NE¼ Sec. 21, T3S, R23E, SW¼ Sec. 21, T3S, R23E, SE¼ Sec. 21, T3S, R23E, Gila and Salt River Meridian | AMC 385188 | 200706361 |
| MAC 289 | AMC 385358 | SW¼ Sec. 21, T3S, R23E, SE¼ Sec. 21, T3S, R23E, Gila and Salt River Meridian | AMC 385188 | 200706362 |
| MAC 291 | AMC 385359 | SW¼ Sec. 21, T3S, R23E, SE¼ Sec. 21, T3S, R23E, Gila and Salt River Meridian | AMC 385188 | 200706363 |
| MAC 293 | AMC 385360 | SW¼ Sec. 21, T3S, R23E, SE¼ Sec. 21, T3S, R23E, Gila and Salt River Meridian | AMC 385188 | 200706364 |
| MAC 295 | AMC 385361 | SW¼ Sec. 21, T3S, R23E, SE¼ Sec. 21, T3S, R23E, Gila and Salt River Meridian | AMC 385188 | 200706365 |
| MAC 297 | AMC 385362 | SW¼ Sec. 21, T3S, R23E, SE¼ Sec. 21, T3S, R23E, NW¼ Sec. 28, T3S, R23E, NE¼ Sec. 28, T3S, R23E, Gila and Salt River Meridian | AMC 385188 | 200706366 |
| MAC 299 | AMC 385363 | NW¼ Sec. 28, T3S, R23E, NE¼ Sec. 28, T3S, R23E, Gila and Salt River Meridian | AMC 385188 | 200706367 |
| MAC 301 | AMC 385364 | NW¼ Sec. 28, T3S, R23E, NE¼ Sec. 28, T3S, R23E, Gila and Salt River Meridian | AMC 385188 | 200706368 |

RECEIVED
 BLM - AZ STATE OFFICE
 PHOENIX, ARIZONA
 2007 AUG 23 P 3:49

9/5c

| Name | Serial number | Township | BLM lead file | County Document |
|---------|---------------|---|---------------|-----------------|
| MAC 303 | AMC 385365 | NW¼ Sec. 28, T3S, R23E, NE¼ Sec. 28, T3S, R23E, Gila and Salt River Meridian | AMC 385188 | 200706369 |
| MAC 305 | AMC 385366 | NW¼ Sec. 28, T3S, R23E, NE¼ Sec. 28, T3S, R23E, SW¼ Sec. 28, T3S, R23E, SE¼ Sec. 28, T3S, R23E, Gila and Salt River Meridian | AMC 385188 | 200706370 |
| MAC 436 | AMC 385367 | SW¼ Sec. 8, T3S, R23E, Gila and Salt River Meridian | AMC 385188 | 200706371 |
| MAC 437 | AMC 385368 | NW¼ Sec. 30, T3S, R23E, Gila and Salt River Meridian | AMC 385188 | 200706372 |
| MAC 438 | AMC 385369 | NW¼ Sec. 30, T3S, R23E, NE¼ Sec. 30, T3S, R23E, Gila and Salt River Meridian | AMC 385188 | 200706373 |
| MAC 439 | AMC 385370 | NW¼ Sec. 30, T3S, R23E, Gila and Salt River Meridian | AMC 385188 | 200706374 |
| MAC 440 | AMC 385371 | NW¼ Sec. 30, T3S, R23E, NE¼ Sec. 30, T3S, R23E, Gila and Salt River Meridian | AMC 385188 | 200706375 |
| MAC 441 | AMC 385372 | NW¼ Sec. 30, T3S, R23E, Gila and Salt River Meridian | AMC 385188 | 200706376 |
| MAC 442 | AMC 385373 | NW¼ Sec. 30, T3S, R23E, NE¼ Sec. 30, T3S, R23E, Gila and Salt River Meridian | AMC 385188 | 200706377 |
| MAC 443 | AMC 385374 | NW¼ Sec. 30, T3S, R23E, SW¼ Sec. 30, T3S, R23E, Gila and Salt River Meridian | AMC 385188 | 200706378 |

RECEIVED
 BLM AZ STATE OFFICE
 PHOENIX, ARIZONA
 2001 AUG 23 P 2:49

10/60

| Name | Serial number | Township | BLM lead file | County Document |
|---------|---------------|---|---------------|-----------------|
| MAC 444 | AMC 385375 | NW¼ Sec. 30, T3S, R23E, NE¼ Sec. 30, T3S, R23E, SW¼ Sec. 30, T3S, R23E, SE¼ Sec. 30, T3S, R23E, Gila and Salt River Meridian | AMC 385188 | 200706379 |
| MAC 445 | AMC 385376 | NE¼ Sec. 30, T3S, R23E, Gila and Salt River Meridian | AMC 385188 | 200706380 |
| MAC 446 | AMC 385377 | NE¼ Sec. 30, T3S, R23E, Gila and Salt River Meridian | AMC 385188 | 200706381 |
| MAC 447 | AMC 385378 | NE¼ Sec. 30, T3S, R23E, Gila and Salt River Meridian | AMC 385188 | 200706382 |
| MAC 448 | AMC 385379 | NE¼ Sec. 30, T3S, R23E, SE¼ Sec. 30, T3S, R23E, Gila and Salt River Meridian | AMC 385188 | 200706383 |
| MAC- 18 | AMC 367311 | NE¼ Sec. 13, T3S, R22E, Gila and Salt River Meridian | AMC 367311 | 200505637 |
| MAC- 20 | AMC 367312 | NE¼ Sec. 13, T3S, R22E, Gila and Salt River Meridian | AMC 367311 | 200505638 |
| MAC- 22 | AMC 367313 | SE¼ Sec. 13, T3S, R22E, Gila and Salt River Meridian | AMC 367311 | 200505639 |
| MAC- 24 | AMC 367314 | SE¼ Sec. 13, T3S, R22E, Gila and Salt River Meridian | AMC 367311 | 200505640 |
| MAC- 26 | AMC 367315 | SE¼ Sec. 13, T3S, R22E, Gila and Salt River Meridian | AMC 367311 | 200505641 |
| MAC- 28 | AMC 367316 | SE¼ Sec. 13, T3S, R22E, Gila and Salt River Meridian | AMC 367311 | 200505642 |
| MAC- 30 | AMC 367317 | NE¼ Sec. 24, T3S, R22E, SE¼ Sec. 13, T3S, R22E, Gila and Salt River Meridian | AMC 367311 | 200505643 |

ENTERED INTO COMPUTER

AUG 31 2007 AMC 367311 - 367358 (48 claims)

SEP 25 2007: Amc 385375 - 385379 entered AR (new case file) 385188 - 385379. 12/4C

RECEIVED
STATE OFFICE
AUG 27 2007
PHOENIX ARIZONA

| Name | Serial number | Township | BLM lead file | County Document |
|---------|---------------|---|---------------|-----------------|
| MAC- 32 | AMC 367318 | NE¼ Sec. 24, T3S, R22E, Gila and Salt River Meridian | AMC 367311 | 200505644 |
| MAC- 34 | AMC 367319 | NE¼ Sec. 24, T3S, R22E, Gila and Salt River Meridian | AMC 367311 | 200505645 |
| MAC- 36 | AMC 367320 | NE¼ Sec. 24, T3S, R22E, Gila and Salt River Meridian | AMC 367311 | 200505646 |
| MAC- 65 | AMC 367321 | NW¼ Sec. 18, T3S, R23E, Gila and Salt River Meridian | AMC 367311 | 200505647 |
| MAC- 67 | AMC 367322 | NW¼ Sec. 18, T3S, R23E, Gila and Salt River Meridian | AMC 367311 | 200505648 |
| MAC- 69 | AMC 367323 | SW¼ Sec. 18, T3S, R23E, Gila and Salt River Meridian | AMC 367311 | 200505649 |
| MAC- 70 | AMC 367324 | SW¼ Sec. 18, T3S, R23E, SE¼ Sec. 18, T3S, R23E, Gila and Salt River Meridian | AMC 367311 | 200505650 |
| MAC- 71 | AMC 367325 | SW¼ Sec. 18, T3S, R23E, Gila and Salt River Meridian | AMC 367311 | 200505651 |
| MAC- 72 | AMC 367326 | SW¼ Sec. 18, T3S, R23E, SE¼ Sec. 18, T3S, R23E, Gila and Salt River Meridian | AMC 367311 | 200505652 |
| MAC- 73 | AMC 367327 | SW¼ Sec. 18, T3S, R23E, Gila and Salt River Meridian | AMC 367311 | 200505653 |
| MAC- 74 | AMC 367328 | SW¼ Sec. 18, T3S, R23E, SE¼ Sec. 18, T3S, R23E, Gila and Salt River Meridian | AMC 367311 | 200505654 |
| MAC- 75 | AMC 367329 | SW¼ Sec. 18, T3S, R23E, Gila and Salt River Meridian | AMC 367311 | 200505655 |

RECEIVED
 B.L.M. ARIZONA STATE OFFICE
 PHOENIX, ARIZONA
 2007 JUN 23 2:49 PM

ENTERED INTO COMPUTER

12/00

| Name | Serial number | Township | BLM lead file | County Document |
|----------|---------------|---|---------------|-----------------|
| MAC- 76 | AMC 367330 | SW¼ Sec. 18, T3S, R23E, SE¼ Sec. 18, T3S, R23E, Gila and Salt River Meridian | AMC 367311 | 200505656 |
| MAC- 77 | AMC 367331 | SW¼ Sec. 18, T3S, R23E, NW¼ Sec. 19, T3S, R23E, Gila and Salt River Meridian | AMC 367311 | 200505657 |
| MAC- 78 | AMC 367332 | SW¼ Sec. 18, T3S, R23E, SE¼ Sec. 18, T3S, R23E, NW¼ Sec. 19, T3S, R23E, NE¼ Sec. 19, T3S, R23E, Gila and Salt River Meridian | AMC 367311 | 200505658 |
| MAC- 79 | AMC 367333 | NW¼ Sec. 19, T3S, R23E, Gila and Salt River Meridian | AMC 367311 | 200505659 |
| MAC- 80 | AMC 367334 | NW¼ Sec. 19, T3S, R23E, NE¼ Sec. 19, T3S, R23E, Gila and Salt River Meridian | AMC 367311 | 200505660 |
| MAC- 81 | AMC 367335 | NW¼ Sec. 19, T3S, R23E, Gila and Salt River Meridian | AMC 367311 | 200505661 |
| MAC- 82 | AMC 367336 | NW¼ Sec. 19, T3S, R23E, NE¼ Sec. 19, T3S, R23E, Gila and Salt River Meridian | AMC 367311 | 200505662 |
| MAC- 83 | AMC 367337 | NW¼ Sec. 19, T3S, R23E, Gila and Salt River Meridian | AMC 367311 | 200505663 |
| MAC- 84 | AMC 367338 | NW¼ Sec. 19, T3S, R23E, NE¼ Sec. 19, T3S, R23E, Gila and Salt River Meridian | AMC 367311 | 200505664 |
| MAC- 117 | AMC 367339 | SE¼ Sec. 18, T3S, R23E, Gila and Salt River Meridian | AMC 367311 | 200505665 |
| MAC- 119 | AMC 367340 | SE¼ Sec. 18, T3S, R23E, Gila and Salt River Meridian | AMC 367311 | 200505666 |

RECEIVED
 BLM AZ STATE OFFICE
 PHOENIX, ARIZONA
 2001 AUG 23
 2:11

ENTERED INTO COMPUTER

Msc

| Name | Serial number | Township | BLM lead file | County Document |
|----------|---------------|---|---------------|-----------------|
| MAC- 121 | AMC 367341 | SE¼ Sec. 18, T3S, R23E, Gila and Salt River Meridian | AMC 367311 | 200505667 |
| MAC- 122 | AMC 367342 | SW¼ Sec. 17, T3S, R23E, SE¼ Sec. 18, T3S, R23E, Gila and Salt River Meridian | AMC 367311 | 200505668 |
| MAC- 123 | AMC 367343 | SE¼ Sec. 18, T3S, R23E, Gila and Salt River Meridian | AMC 367311 | 200505669 |
| MAC- 124 | AMC 367344 | SW¼ Sec. 17, T3S, R23E, SE¼ Sec. 18, T3S, R23E, Gila and Salt River Meridian | AMC 367311 | 200505670 |
| MAC- 125 | AMC 367345 | SE¼ Sec. 18, T3S, R23E, NE¼ Sec. 19, T3S, R23E, Gila and Salt River Meridian | AMC 367311 | 200505671 |
| MAC- 126 | AMC 367346 | SE¼ Sec. 18, T3S, R23E, SW¼ Sec. 17, T3S, R23E, NE¼ Sec. 19, T3S, R23E, NW¼ Sec. 20, T3S, R23E, Gila and Salt River Meridian | AMC 367311 | 200505672 |
| MAC- 127 | AMC 367347 | NE¼ Sec. 19, T3S, R23E, Gila and Salt River Meridian | AMC 367311 | 200505673 |
| MAC- 128 | AMC 367348 | NE¼ Sec. 19, T3S, R23E, NW¼ Sec. 20, T3S, R23E, Gila and Salt River Meridian | AMC 367311 | 200505674 |
| MAC- 129 | AMC 367349 | NE¼ Sec. 19, T3S, R23E, Gila and Salt River Meridian | AMC 367311 | 200505675 |
| MAC- 130 | AMC 367350 | NE¼ Sec. 19, T3S, R23E, NW¼ Sec. 20, T3S, R23E, Gila and Salt River Meridian | AMC 367311 | 200505676 |
| MAC- 131 | AMC 367351 | NE¼ Sec. 19, T3S, R23E, Gila and Salt River Meridian | AMC 367311 | 200505677 |

PHOENIX, ARIZONA

RECEIVED
 BLM AZ STATE OFFICE
 2001 AUG 23 P 2:49

ENTERED INTO COMPUTER

11/50

| Name | Serial number | Township | BLM lead file | County Document |
|--------------|---------------|---|---------------|-----------------|
| MAC- 132 | AMC 367352 | NE¼ Sec. 19, T3S, R23E, NW¼ Sec. 20, T3S, R23E, Gila and Salt River Meridian | AMC 367311 | 200505678 |
| MAC- 167 | AMC 367353 | SW¼ Sec. 17, T3S, R23E, Gila and Salt River Meridian | AMC 367311 | 200505679 |
| MAC- 169 | AMC 367354 | SW¼ Sec. 17, T3S, R23E, Gila and Salt River Meridian | AMC 367311 | 200505680 |
| MAC- 171 | AMC 367355 | SW¼ Sec. 17, T3S, R23E, NW¼ Sec. 20, T3S, R23E, Gila and Salt River Meridian | AMC 367311 | 200505681 |
| MAC- 173 | AMC 367356 | NW¼ Sec. 20, T3S, R23E, Gila and Salt River Meridian | AMC 367311 | 200505682 |
| MAC- 175 | AMC 367357 | NW¼ Sec. 20, T3S, R23E, Gila and Salt River Meridian | AMC 367311 | 200505683 |
| MAC- 177 | AMC 367358 | NW¼ Sec. 20, T3S, R23E, Gila and Salt River Meridian | AMC 367311 | 200505684 |
| TOTAL | | | | 240 ✓ |

ENTERED INTO COMPUTER
AUG 31 2007 PB AMC 367311-367358

RECEIVED
B.L.M. AZ STATE OFFICE
2001 AUG 23 P 2:49
PHOENIX, ARIZONA

7/6e

United States Department of the Interior

Bureau of Land Management
 BUSINESS & SUPPORT SVCS DIV
 ONE N CENTRAL AVE SUITE 800
 PHOENIX, AZ 85004 -4427
 Phone: (602) 417-9200

Receipt

No: 1551623

| | | |
|---------------------------------|---|---|
| Transaction #: 1603148 | | ENTERED INTO COMPUTER |
| Date of Transaction: 08/23/2007 | | |
| CUSTOMER: | PHELPS DODGE CORP ONE N CENTRAL AVE 17TH FLOOR PHOENIX, AZ 85004 | AUG 31 2007 <i>PB</i> <i>+ Verified</i> |

| LINE # | QTY | DESCRIPTION | REMARKS | UNIT PRICE | TOTAL |
|---------------|------|--|-------------------------------------|------------|--------------------|
| 1 | 1.00 | LOCATABLE MINERALS / MINING CLAIMS-NOT NEW-UNADJUD, ONE AUTH NO. ONLY / MINING CLAIM MONEY RECEIVED (455) CASES: AMC385188/\$30000.00 | <i>M/Fees</i> NOI POL 2007 (240) | - n/a - | 30000.00 |
| TOTAL: | | | | | \$30,000.00 |

| PAYMENT INFORMATION | | | |
|---------------------|-----------|--|----------------------|
| 1 | AMOUNT: | \$30,000.00 | POSTMARKED: N/A |
| | TYPE: | CHECK | RECEIVED: 08/23/2007 |
| | CHECK NO: | 581715 | |
| | NAME: | PHELPS DODGE CORP ONE N CENTRAL AVE 17TH FLOOR PHOENIX AZ 85004 | |

REMARKS

8/31/07 PB M/Fees for AMC 385188 - 385379 (192 claims) will be entered after Data Entry is made on the New Mining Claims

This receipt was generated by the automated BLM Collections and Billing System and is a paper representation of a portion of the official electronic record contained therein.

SEP 25 2007 *PB* Entered AMC 385230 - 385379 along with the 08 M/Fees *PB*.

SEP 26 2007 Entered AMC 385188 - 385229 M/Fees + claims. *PB*

Exhibit A
McKinney Canyon Mining Claims
Graham County, Arizona

| # | Name | Serial Number | Township | BLM Lead File | Document |
|----|--------|---------------|--|---------------|-----------|
| 1 | MAC 4 | AMC 385188 | NE¼ Sec. 12, T3S, R22E, SE¼ Sec. 12, T3S, R22E, Gila and Salt River Meridian | AMC 385188 | 200706192 |
| 2 | MAC 6 | AMC 385189 | SE¼ Sec. 12, T3S, R22E, Gila and Salt River Meridian | AMC 385188 | 200706193 |
| 3 | MAC 8 | AMC 385190 | SE¼ Sec. 12, T3S, R22E, Gila and Salt River Meridian | AMC 385188 | 200706194 |
| 4 | MAC 10 | AMC 385191 | SE¼ Sec. 12, T3S, R22E, Gila and Salt River Meridian | AMC 385188 | 200706195 |
| 5 | MAC 12 | AMC 385192 | SE¼ Sec. 12, T3S, R22E, NE¼ Sec. 13, T3S, R22E, Gila and Salt River Meridian | AMC 385188 | 200706196 |
| 6 | MAC 14 | AMC 385193 | NE¼ Sec. 13, T3S, R22E, Gila and Salt River Meridian | AMC 385188 | 200706197 |
| 7 | MAC 16 | AMC 385194 | NE¼ Sec. 13, T3S, R22E, Gila and Salt River Meridian | AMC 385188 | 200706198 |
| 8 | MAC 38 | AMC 385195 | NE¼ Sec. 24, T3S, R22E, SE¼ Sec. 24, T3S, R22E, Gila and Salt River Meridian | AMC 385188 | 200706199 |
| 9 | MAC 40 | AMC 385196 | SE¼ Sec. 24, T3S, R22E, Gila and Salt River Meridian | AMC 385188 | 200706200 |
| 10 | MAC 51 | AMC 385197 | NW¼ Sec. 7, T3S, R23E, SW¼ Sec. 7, T3S, R23E, Gila and Salt River Meridian | AMC 385188 | 200706201 |
| 11 | MAC 52 | AMC 385198 | NW¼ Sec. 7, T3S, R23E, NE¼ Sec. 7, T3S, R23E, SW¼ Sec. 7, T3S, R23E, SE¼ Sec. 7, T3S, R23E, Gila and Salt River Meridian | AMC 385188 | 200706202 |
| | MAC 53 | AMC 385199 | SW¼ Sec. 7, T3S, R23E, Gila and Salt River Meridian | AMC 385188 | 200706203 |
| | MAC 54 | AMC 385200 | SW¼ Sec. 7, T3S, R23E, SE¼ Sec. 7, T3S, R23E, Gila and Salt River Meridian | AMC 385188 | 200706204 |
| | MAC 55 | AMC 385201 | SW¼ Sec. 7, T3S, R23E, Gila and Salt River Meridian | AMC 385188 | 200706205 |

RECEIVED
 B.L.M. AZ STATE OFFICE
 11 AUG -6 PM 2:31
 PHOENIX ARIZONA

| # | Name | Serial Number | Township | BLM Lead File | Document |
|----|--------|---------------|--|---------------|-----------|
| 15 | MAC 56 | AMC 385202 | SW¼ Sec. 7, T3S, R23E, SE¼ Sec. 7, T3S, R23E, Gila and Salt River Meridian | AMC 385188 | 200706206 |
| 16 | MAC 57 | AMC 385203 | SW¼ Sec. 7, T3S, R23E, Gila and Salt River Meridian | AMC 385188 | 200706207 |
| 17 | MAC 58 | AMC 385204 | SW¼ Sec. 7, T3S, R23E, SE¼ Sec. 7, T3S, R23E, Gila and Salt River Meridian | AMC 385188 | 200706208 |
| 18 | MAC 59 | AMC 385205 | SW¼ Sec. 7, T3S, R23E, NW¼ Sec. 18, T3S, R23E, Gila and Salt River Meridian | AMC 385188 | 200706209 |
| 19 | MAC 60 | AMC 385206 | SW¼ Sec. 7, T3S, R23E, SE¼ Sec. 7, T3S, R23E, NW¼ Sec. 18, T3S, R23E, NE¼ Sec. 18, T3S, R23E, Gila and Salt River Meridian | AMC 385188 | 200706210 |
| 20 | MAC 61 | AMC 385207 | NW¼ Sec. 18, T3S, R23E, Gila and Salt River Meridian | AMC 385188 | 200706211 |
| 21 | MAC 62 | AMC 385208 | NW¼ Sec. 18, T3S, R23E, NE¼ Sec. 18, T3S, R23E, Gila and Salt River Meridian | AMC 385188 | 200706212 |
| 22 | MAC 63 | AMC 385209 | NW¼ Sec. 18, T3S, R23E, Gila and Salt River Meridian | AMC 385188 | 200706213 |
| 23 | MAC 64 | AMC 385210 | NW¼ Sec. 18, T3S, R23E, NE¼ Sec. 18, T3S, R23E, Gila and Salt River Meridian | AMC 385188 | 200706214 |
| 24 | MAC 66 | AMC 385211 | NW¼ Sec. 18, T3S, R23E, NE¼ Sec. 18, T3S, R23E, Gila and Salt River Meridian | AMC 385188 | 200706215 |
| 25 | MAC 68 | AMC 385212 | NW¼ Sec. 18, T3S, R23E, NE¼ Sec. 18, T3S, R23E, Gila and Salt River Meridian | AMC 385188 | 200706216 |
| 26 | MAC 85 | AMC 385213 | NW¼ Sec. 19, T3S, R23E, SW¼ Sec. 19, T3S, R23E, Gila and Salt River Meridian | AMC 385188 | 200706217 |
| 27 | MAC 86 | AMC 385214 | NW¼ Sec. 19, T3S, R23E, NE¼ Sec. 19, T3S, R23E, SW¼ Sec. 19, T3S, R23E, SE¼ Sec. 19, T3S, R23E, Gila and Salt River Meridian | AMC 385188 | 200706218 |

RECEIVED
B.L.M. AZ STATE OFFICE

2008 AUG -6 P 12:31

PHOENIX, ARIZONA

RECEIVED
B.L.M. AZ STATE OFFICE

2008 AUG -16 P 12 36

PHOENIX, ARIZONA

| # | Name | Serial Number | Township | BLM Lead File | Document |
|----|---------|---------------|--|---------------|-----------|
| 28 | MAC 87 | AMC 385215 | SW¼ Sec. 19, T3S, R23E, Gila and Salt River Meridian | AMC 385188 | 200706219 |
| 29 | MAC 88 | AMC 385216 | SW¼ Sec. 19, T3S, R23E, SE¼ Sec. 19, T3S, R23E, Gila and Salt River Meridian | AMC 385188 | 200706220 |
| 30 | MAC 89 | AMC 385217 | SW¼ Sec. 19, T3S, R23E, Gila and Salt River Meridian | AMC 385188 | 200706221 |
| 31 | MAC 90 | AMC 385218 | SW¼ Sec. 19, T3S, R23E, SE¼ Sec. 19, T3S, R23E, Gila and Salt River Meridian | AMC 385188 | 200706222 |
| 32 | MAC 91 | AMC 385219 | SW¼ Sec. 19, T3S, R23E, Gila and Salt River Meridian | AMC 385188 | 200706223 |
| 33 | MAC 92 | AMC 385220 | SW¼ Sec. 19, T3S, R23E, SE¼ Sec. 19, T3S, R23E, Gila and Salt River Meridian | AMC 385188 | 200706224 |
| 34 | MAC 93 | AMC 385221 | SW¼ Sec. 19, T3S, R23E, Gila and Salt River Meridian | AMC 385188 | 200706225 |
| 35 | MAC 94 | AMC 385222 | SW¼ Sec. 19, T3S, R23E, SE¼ Sec. 19, T3S, R23E, Gila and Salt River Meridian | AMC 385188 | 200706226 |
| 36 | MAC 95 | AMC 385223 | SW¼ Sec. 19, T3S, R23E, NW¼ Sec. 30, T3S, R23E, Gila and Salt River Meridian | AMC 385188 | 200706227 |
| 37 | MAC 96 | AMC 385224 | SW¼ Sec. 19, T3S, R23E, SE¼ Sec. 19, T3S, R23E, NW¼ Sec. 30, T3S, R23E, NE¼ Sec. 30, T3S, R23E, Gila and Salt River Meridian | AMC 385188 | 200706228 |
| 38 | MAC 99 | AMC 385225 | NE¼ Sec. 7, T3S, R23E, SE¼ Sec. 7, T3S, R23E, Gila and Salt River Meridian | AMC 385188 | 200706229 |
| 39 | MAC 101 | AMC 385226 | SE¼ Sec. 7, T3S, R23E, Gila and Salt River Meridian | AMC 385188 | 200706230 |
| 40 | MAC 103 | AMC 385227 | SE¼ Sec. 7, T3S, R23E, Gila and Salt River Meridian | AMC 385188 | 200706231 |
| 41 | MAC 105 | AMC 385228 | SE¼ Sec. 7, T3S, R23E, Gila and Salt River Meridian | AMC 385188 | 200706232 |
| 42 | MAC 106 | AMC 385229 | SE¼ Sec. 7, T3S, R23E, SW¼ Sec. 8, T3S, R23E, Gila and Salt River Meridian | AMC 385188 | 200706233 |

| # | Name | Serial Number | Township | BLM Lead File | Document |
|----|---------|---------------|--|---------------|-----------|
| 43 | MAC 107 | AMC 385230 | SE¼ Sec. 7, T3S, R23E, NE¼ Sec. 18, T3S, R23E, Gila and Salt River Meridian | AMC 385188 | 200706234 |
| 44 | MAC 108 | AMC 385231 | SE¼ Sec. 7, T3S, R23E, SW¼ Sec. 8, T3S, R23E, NE¼ Sec. 18, T3S, R23E, NW¼ Sec. 17, T3S, R23E, Gila and Salt River Meridian | AMC 385188 | 200706235 |
| 45 | MAC 109 | AMC 385232 | NE¼ Sec. 18, T3S, R23E, Gila and Salt River Meridian | AMC 385188 | 200706236 |
| 46 | MAC 110 | AMC 385233 | NE¼ Sec. 18, T3S, R23E, NW¼ Sec. 17, T3S, R23E, Gila and Salt River Meridian | AMC 385188 | 200706237 |
| 47 | MAC 111 | AMC 385234 | NE¼ Sec. 18, T3S, R23E, Gila and Salt River Meridian | AMC 385188 | 200706238 |
| 48 | MAC 112 | AMC 385235 | NE¼ Sec. 18, T3S, R23E, NW¼ Sec. 17, T3S, R23E, Gila and Salt River Meridian | AMC 385188 | 200706239 |
| 49 | MAC 113 | AMC 385236 | NE¼ Sec. 18, T3S, R23E, Gila and Salt River Meridian | AMC 385188 | 200706240 |
| 50 | MAC 114 | AMC 385237 | NE¼ Sec. 18, T3S, R23E, NW¼ Sec. 17, T3S, R23E, Gila and Salt River Meridian | AMC 385188 | 200706241 |
| 51 | MAC 115 | AMC 385238 | NE¼ Sec. 18, T3S, R23E, Gila and Salt River Meridian | AMC 385188 | 200706242 |
| 52 | MAC 116 | AMC 385239 | NE¼ Sec. 18, T3S, R23E, NW¼ Sec. 17, T3S, R23E, Gila and Salt River Meridian | AMC 385188 | 200706243 |
| 53 | MAC 118 | AMC 385240 | SE¼ Sec. 18, T3S, R23E, SW¼ Sec. 17, T3S, R23E, Gila and Salt River Meridian | AMC 385188 | 200706244 |
| 54 | MAC 120 | AMC 385241 | SE¼ Sec. 18, T3S, R23E, SW¼ Sec. 17, T3S, R23E, Gila and Salt River Meridian | AMC 385188 | 200706245 |
| 55 | MAC 133 | AMC 385242 | NE¼ Sec. 19, T3S, R23E, SE¼ Sec. 19, T3S, R23E, Gila and Salt River Meridian | AMC 385188 | 200706246 |

RECEIVED
B.L.M. AZ STATE OFFICE

2008 AUG -6 P 12:31

PHOENIX, ARIZONA

| # | Name | Serial Number | Township | BLM Lead File | Document |
|----|---------|---------------|--|---------------|-----------|
| 56 | MAC 134 | AMC 385243 | NE¼ Sec. 19, T3S, R23E, SE¼ Sec. 19, T3S, R23E, NW¼ Sec. 20, T3S, R23E, SW¼ Sec. 20, T3S, R23E, Gila and Salt River Meridian | AMC 385188 | 200706247 |
| 57 | MAC 135 | AMC 385244 | SE¼ Sec. 19, T3S, R23E, Gila and Salt River Meridian | AMC 385188 | 200706248 |
| 58 | MAC 136 | AMC 385245 | SE¼ Sec. 19, T3S, R23E, SW¼ Sec. 20, T3S, R23E, Gila and Salt River Meridian | AMC 385188 | 200706249 |
| 59 | MAC 137 | AMC 385246 | SE¼ Sec. 19, T3S, R23E, Gila and Salt River Meridian | AMC 385188 | 200706250 |
| 60 | MAC 138 | AMC 385247 | SE¼ Sec. 19, T3S, R23E, SW¼ Sec. 20, T3S, R23E, Gila and Salt River Meridian | AMC 385188 | 200706251 |
| 61 | MAC 139 | AMC 385248 | SE¼ Sec. 19, T3S, R23E, Gila and Salt River Meridian | AMC 385188 | 200706252 |
| 62 | MAC 140 | AMC 385249 | SE¼ Sec. 19, T3S, R23E, SW¼ Sec. 20, T3S, R23E, Gila and Salt River Meridian | AMC 385188 | 200706253 |
| 63 | MAC 141 | AMC 385250 | SE¼ Sec. 19, T3S, R23E, Gila and Salt River Meridian | AMC 385188 | 200706254 |
| 64 | MAC 142 | AMC 385251 | SE¼ Sec. 19, T3S, R23E, SW¼ Sec. 20, T3S, R23E, Gila and Salt River Meridian | AMC 385188 | 200706255 |
| 65 | MAC 143 | AMC 385252 | SE¼ Sec. 19, T3S, R23E, NE¼ Sec. 30, T3S, R23E, Gila and Salt River Meridian | AMC 385188 | 200706256 |
| 66 | MAC 144 | AMC 385253 | SE¼ Sec. 19, T3S, R23E, SW¼ Sec. 20, T3S, R23E, NE¼ Sec. 30, T3S, R23E, NW¼ Sec. 29, T3S, R23E, Gila and Salt River Meridian | AMC 385188 | 200706257 |
| 67 | MAC 145 | AMC 385254 | NE¼ Sec. 30, T3S, R23E, NW¼ Sec. 29, T3S, R23E, Gila and Salt River Meridian | AMC 385188 | 200706258 |
| 68 | MAC 146 | AMC 385255 | NE¼ Sec. 30, T3S, R23E, NW¼ Sec. 29, T3S, R23E, Gila and Salt River Meridian | AMC 385188 | 200706259 |

RECEIVED
AZ STATE OFFICE
2008 AUG -6 P 12:31
B.L. 68

PHOENIX
ARIZONA

RECEIVED
B.L.M. AZ STATE OFFICE

2008 AUG 26 12:30

PHOENIX, ARIZONA

| # | Name | Serial Number | Township | BLM Lead File | Document |
|----|---------|---------------|--|---------------|-----------|
| 69 | MAC 147 | AMC 385256 | NE¼ Sec. 30, T3S, R23E, NW¼ Sec. 29, T3S, R23E, Gila and Salt River Meridian | AMC 385188 | 200706260 |
| 70 | MAC 148 | AMC 385257 | NE¼ Sec. 30, T3S, R23E, SE¼ Sec. 30, T3S, R23E, NW¼ Sec. 29, T3S, R23E, SW¼ Sec. 29, T3S, R23E, Gila and Salt River Meridian | AMC 385188 | 200706261 |
| 71 | MAC 153 | AMC 385258 | SW¼ Sec. 8, T3S, R23E, NW¼ Sec. 17, T3S, R23E, Gila and Salt River Meridian | AMC 385188 | 200706262 |
| 72 | MAC 154 | AMC 385259 | SW¼ Sec. 8, T3S, R23E, SE¼ Sec. 8, T3S, R23E, NW¼ Sec. 17, T3S, R23E, NE¼ Sec. 17, T3S, R23E, Gila and Salt River Meridian | AMC 385188 | 200706263 |
| 73 | MAC 155 | AMC 385260 | NW¼ Sec. 17, T3S, R23E, Gila and Salt River Meridian | AMC 385188 | 200706264 |
| 74 | MAC 156 | AMC 385261 | NW¼ Sec. 17, T3S, R23E, NE¼ Sec. 17, T3S, R23E, Gila and Salt River Meridian | AMC 385188 | 200706265 |
| 75 | MAC 157 | AMC 385262 | NW¼ Sec. 17, T3S, R23E, Gila and Salt River Meridian | AMC 385188 | 200706266 |
| 76 | MAC 158 | AMC 385263 | NW¼ Sec. 17, T3S, R23E, NE¼ Sec. 17, T3S, R23E, Gila and Salt River Meridian | AMC 385188 | 200706267 |
| 77 | MAC 159 | AMC 385264 | NW¼ Sec. 17, T3S, R23E, Gila and Salt River Meridian | AMC 385188 | 200706268 |
| 78 | MAC 160 | AMC 385265 | NW¼ Sec. 17, T3S, R23E, NE¼ Sec. 17, T3S, R23E, Gila and Salt River Meridian | AMC 385188 | 200706269 |
| 79 | MAC 161 | AMC 385266 | NW¼ Sec. 17, T3S, R23E, Gila and Salt River Meridian | AMC 385188 | 200706270 |
| 80 | MAC 162 | AMC 385267 | NW¼ Sec. 17, T3S, R23E, NE¼ Sec. 17, T3S, R23E, Gila and Salt River Meridian | AMC 385188 | 200706271 |
| | MAC 163 | AMC 385268 | SW¼ Sec. 17, T3S, R23E, Gila and Salt River Meridian | AMC 385188 | 200706272 |
| | MAC 164 | AMC 385269 | SW¼ Sec. 17, T3S, R23E, SE¼ Sec. 17, T3S, R23E, Gila and Salt River Meridian | AMC 385188 | 200706273 |

| # | Name | Serial Number | Township | BLM Lead File | Document |
|----|---------|---------------|--|---------------|-----------|
| 83 | MAC 165 | AMC 385270 | SW¼ Sec. 17, T3S, R23E, Gila and Salt River Meridian | AMC 385188 | 200706274 |
| 84 | MAC 166 | AMC 385271 | SW¼ Sec. 17, T3S, R23E, SE¼ Sec. 17, T3S, R23E, Gila and Salt River Meridian | AMC 385188 | 200706275 |
| 85 | MAC 168 | AMC 385272 | SW¼ Sec. 17, T3S, R23E, SE¼ Sec. 17, T3S, R23E, Gila and Salt River Meridian | AMC 385188 | 200706276 |
| 86 | MAC 170 | AMC 385273 | SW¼ Sec. 17, T3S, R23E, SE¼ Sec. 17, T3S, R23E, Gila and Salt River Meridian | AMC 385188 | 200706277 |
| 87 | MAC 172 | AMC 385274 | SW¼ Sec. 17, T3S, R23E, SE¼ Sec. 17, T3S, R23E, NW¼ Sec. 20, T3S, R23E, NE¼ Sec. 20, T3S, R23E, Gila and Salt River Meridian | AMC 385188 | 200706278 |
| 88 | MAC 174 | AMC 385275 | NW¼ Sec. 20, T3S, R23E, NE¼ Sec. 20, T3S, R23E, Gila and Salt River Meridian | AMC 385188 | 200706279 |
| 89 | MAC 176 | AMC 385276 | NW¼ Sec. 20, T3S, R23E, NE¼ Sec. 20, T3S, R23E, Gila and Salt River Meridian | AMC 385188 | 200706280 |
| 90 | MAC 178 | AMC 385277 | NW¼ Sec. 20, T3S, R23E, NE¼ Sec. 20, T3S, R23E, Gila and Salt River Meridian | AMC 385188 | 200706281 |
| 91 | MAC 179 | AMC 385278 | NW¼ Sec. 20, T3S, R23E, SW¼ Sec. 20, T3S, R23E, Gila and Salt River Meridian | AMC 385188 | 200706282 |
| 92 | MAC 180 | AMC 385279 | NW¼ Sec. 20, T3S, R23E, NE¼ Sec. 20, T3S, R23E, SW¼ Sec. 20, T3S, R23E, SE¼ Sec. 20, T3S, R23E, Gila and Salt River Meridian | AMC 385188 | 200706283 |
| 93 | MAC 181 | AMC 385280 | SW¼ Sec. 20, T3S, R23E, Gila and Salt River Meridian | AMC 385188 | 200706284 |
| 94 | MAC 182 | AMC 385281 | SW¼ Sec. 20, T3S, R23E, SE¼ Sec. 20, T3S, R23E, Gila and Salt River Meridian | AMC 385188 | 200706285 |
| 95 | MAC 183 | AMC 385282 | SW¼ Sec. 20, T3S, R23E, Gila and Salt River Meridian | AMC 385188 | 200706286 |

RECEIVED
B.L.M. AZ STATE OFFICE

2008 AUG -6 P 12:30

PHOENIX ARIZONA

| # | Name | Serial Number | Township | BLM Lead File | Document |
|-----|---------|---------------|--|---------------|-----------|
| 96 | MAC 184 | AMC 385283 | SW¼ Sec. 20, T3S, R23E, SE¼ Sec. 20, T3S, R23E, Gila and Salt River Meridian | AMC 385188 | 200706287 |
| 97 | MAC 185 | AMC 385284 | SW¼ Sec. 20, T3S, R23E, Gila and Salt River Meridian | AMC 385188 | 200706288 |
| 98 | MAC 186 | AMC 385285 | SW¼ Sec. 20, T3S, R23E, SE¼ Sec. 20, T3S, R23E, Gila and Salt River Meridian | AMC 385188 | 200706289 |
| 99 | MAC 187 | AMC 385286 | SW¼ Sec. 20, T3S, R23E, Gila and Salt River Meridian | AMC 385188 | 200706290 |
| 100 | MAC 188 | AMC 385287 | SW¼ Sec. 20, T3S, R23E, SE¼ Sec. 20, T3S, R23E, Gila and Salt River Meridian | AMC 385188 | 200706291 |
| 101 | MAC 189 | AMC 385288 | SW¼ Sec. 20, T3S, R23E, NW¼ Sec. 29, T3S, R23E, Gila and Salt River Meridian | AMC 385188 | 200706292 |
| 102 | MAC 190 | AMC 385289 | SW¼ Sec. 20, T3S, R23E, SE¼ Sec. 20, T3S, R23E, NW¼ Sec. 29, T3S, R23E, NE¼ Sec. 29, T3S, R23E, Gila and Salt River Meridian | AMC 385188 | 200706293 |
| 103 | MAC 191 | AMC 385290 | NW¼ Sec. 29, T3S, R23E, Gila and Salt River Meridian | AMC 385188 | 200706294 |
| 104 | MAC 192 | AMC 385291 | NW¼ Sec. 29, T3S, R23E, NE¼ Sec. 29, T3S, R23E, Gila and Salt River Meridian | AMC 385188 | 200706295 |
| 105 | MAC 193 | AMC 385292 | NW¼ Sec. 29, T3S, R23E, Gila and Salt River Meridian | AMC 385188 | 200706296 |
| 106 | MAC 194 | AMC 385293 | NW¼ Sec. 29, T3S, R23E, NE¼ Sec. 29, T3S, R23E, Gila and Salt River Meridian | AMC 385188 | 200706297 |
| 107 | MAC 195 | AMC 385294 | NW¼ Sec. 29, T3S, R23E, Gila and Salt River Meridian | AMC 385188 | 200706298 |
| 108 | MAC 196 | AMC 385295 | NW¼ Sec. 29, T3S, R23E, NE¼ Sec. 29, T3S, R23E, Gila and Salt River Meridian | AMC 385188 | 200706299 |
| 109 | MAC 197 | AMC 385296 | NW¼ Sec. 29, T3S, R23E, SW¼ Sec. 29, T3S, R23E, Gila and Salt River Meridian | AMC 385188 | 200706300 |

RECEIVED
B.L.M. AZ STATE OFFICE

2008 AUG -6 P 12: 30

PHOENIX, ARIZONA

RECEIVED
3.L.M. AZ STATE OFFICE

2008 AUG -6
P 12: 30

PHOENIX, ARIZONA

| # | Name | Serial Number | Township | BLM Lead File | Document |
|-----|---------|---------------|--|---------------|-----------|
| 110 | MAC 198 | AMC 385297 | NW¼ Sec. 29, T3S, R23E, NE¼ Sec. 29, T3S, R23E, SW¼ Sec. 29, T3S, R23E, SE¼ Sec. 29, T3S, R23E, Gila and Salt River Meridian | AMC 385188 | 200706301 |
| 111 | MAC 207 | AMC 385298 | SE¼ Sec. 8, T3S, R23E, SW¼ Sec. 9, T3S, R23E, NW¼ Sec. 16, T3S, R23E, NE¼ Sec. 17, T3S, R23E, Gila and Salt River Meridian | AMC 385188 | 200706302 |
| 112 | MAC 208 | AMC 385299 | SW¼ Sec. 9, T3S, R23E, NW¼ Sec. 16, T3S, R23E, Gila and Salt River Meridian | AMC 385188 | 200706303 |
| 113 | MAC 209 | AMC 385300 | NE¼ Sec. 17, T3S, R23E, NW¼ Sec. 16, T3S, R23E, Gila and Salt River Meridian | AMC 385188 | 200706304 |
| 114 | MAC 210 | AMC 385301 | NW¼ Sec. 16, T3S, R23E, Gila and Salt River Meridian | AMC 385188 | 200706305 |
| 115 | MAC 211 | AMC 385302 | NE¼ Sec. 17, T3S, R23E, NW¼ Sec. 16, T3S, R23E, Gila and Salt River Meridian | AMC 385188 | 200706306 |
| 116 | MAC 212 | AMC 385303 | NW¼ Sec. 16, T3S, R23E, Gila and Salt River Meridian | AMC 385188 | 200706307 |
| 117 | MAC 213 | AMC 385304 | NE¼ Sec. 17, T3S, R23E, NW¼ Sec. 16, T3S, R23E, Gila and Salt River Meridian | AMC 385188 | 200706308 |
| 118 | MAC 214 | AMC 385305 | NW¼ Sec. 16, T3S, R23E, Gila and Salt River Meridian | AMC 385188 | 200706309 |
| 119 | MAC 215 | AMC 385306 | NE¼ Sec. 17, T3S, R23E, NW¼ Sec. 16, T3S, R23E, Gila and Salt River Meridian | AMC 385188 | 200706310 |
| 120 | MAC 216 | AMC 385307 | NW¼ Sec. 16, T3S, R23E, Gila and Salt River Meridian | AMC 385188 | 200706311 |
| 121 | MAC 217 | AMC 385308 | SE¼ Sec. 17, T3S, R23E, SW¼ Sec. 16, T3S, R23E, Gila and Salt River Meridian | AMC 385188 | 200706312 |
| 122 | MAC 218 | AMC 385309 | SW¼ Sec. 16, T3S, R23E, Gila and Salt River Meridian | AMC 385188 | 200706313 |
| 123 | MAC 219 | AMC 385310 | SE¼ Sec. 17, T3S, R23E, SW¼ Sec. 16, T3S, R23E, Gila and Salt River Meridian | AMC 385188 | 200706314 |

| # | Name | Serial Number | Township | BLM Lead File | Document |
|-----|---------|---------------|--|---------------|-----------|
| 124 | MAC 220 | AMC 385311 | SW¼ Sec. 16, T3S, R23E, Gila and Salt River Meridian | AMC 385188 | 200706315 |
| 125 | MAC 221 | AMC 385312 | SE¼ Sec. 17, T3S, R23E, SW¼ Sec. 16, T3S, R23E, Gila and Salt River Meridian | AMC 385188 | 200706316 |
| 126 | MAC 222 | AMC 385313 | SW¼ Sec. 16, T3S, R23E, Gila and Salt River Meridian | AMC 385188 | 200706317 |
| 127 | MAC 223 | AMC 385314 | SE¼ Sec. 17, T3S, R23E, SW¼ Sec. 16, T3S, R23E, Gila and Salt River Meridian | AMC 385188 | 200706318 |
| 128 | MAC 224 | AMC 385315 | SW¼ Sec. 16, T3S, R23E, Gila and Salt River Meridian | AMC 385188 | 200706319 |
| 129 | MAC 225 | AMC 385316 | SE¼ Sec. 17, T3S, R23E, SW¼ Sec. 16, T3S, R23E, NE¼ Sec. 20, T3S, R23E, NW¼ Sec. 21, T3S, R23E, Gila and Salt River Meridian | AMC 385188 | 200706320 |
| 130 | MAC 226 | AMC 385317 | SW¼ Sec. 16, T3S, R23E, NW¼ Sec. 21, T3S, R23E, Gila and Salt River Meridian | AMC 385188 | 200706321 |
| 131 | MAC 227 | AMC 385318 | NE¼ Sec. 20, T3S, R23E, NW¼ Sec. 21, T3S, R23E, Gila and Salt River Meridian | AMC 385188 | 200706322 |
| 132 | MAC 228 | AMC 385319 | NW¼ Sec. 21, T3S, R23E, Gila and Salt River Meridian | AMC 385188 | 200706323 |
| 133 | MAC 229 | AMC 385320 | NE¼ Sec. 20, T3S, R23E, NW¼ Sec. 21, T3S, R23E, Gila and Salt River Meridian | AMC 385188 | 200706324 |
| 134 | MAC 230 | AMC 385321 | NW¼ Sec. 21, T3S, R23E, Gila and Salt River Meridian | AMC 385188 | 200706325 |
| 135 | MAC 231 | AMC 385322 | NW¼ Sec. 21, T3S, R23E, NE¼ Sec. 20, T3S, R23E, Gila and Salt River Meridian | AMC 385188 | 200706326 |
| 136 | MAC 232 | AMC 385323 | NW¼ Sec. 21, T3S, R23E, Gila and Salt River Meridian | AMC 385188 | 200706327 |
| 137 | MAC 233 | AMC 385324 | NE¼ Sec. 20, T3S, R23E, SE¼ Sec. 20, T3S, R23E, NW¼ Sec. 21, T3S, R23E, SW¼ Sec. 21, T3S, R23E, Gila and Salt River Meridian | AMC 385188 | 200706328 |

RECEIVED
B.L.M. AZ STATE OFFICE

2008 AUG -6 P 12: 30

PHOENIX, ARIZONA

| # | Name | Serial Number | Township | BLM Lead File | Document |
|-----|---------|---------------|--|---------------|-----------|
| 138 | MAC 234 | AMC 385325 | NW¼ Sec. 21, T3S, R23E, SW¼ Sec. 21, T3S, R23E, Gila and Salt River Meridian | AMC 385188 | 200706329 |
| 139 | MAC 235 | AMC 385326 | SE¼ Sec. 20, T3S, R23E, SW¼ Sec. 21, T3S, R23E, Gila and Salt River Meridian | AMC 385188 | 200706330 |
| 140 | MAC 236 | AMC 385327 | SW¼ Sec. 21, T3S, R23E, Gila and Salt River Meridian | AMC 385188 | 200706331 |
| 141 | MAC 237 | AMC 385328 | SE¼ Sec. 20, T3S, R23E, SW¼ Sec. 21, T3S, R23E, Gila and Salt River Meridian | AMC 385188 | 200706332 |
| 142 | MAC 238 | AMC 385329 | SW¼ Sec. 21, T3S, R23E, Gila and Salt River Meridian | AMC 385188 | 200706333 |
| 143 | MAC 239 | AMC 385330 | SE¼ Sec. 20, T3S, R23E, SW¼ Sec. 21, T3S, R23E, Gila and Salt River Meridian | AMC 385188 | 200706334 |
| 144 | MAC 240 | AMC 385331 | SW¼ Sec. 21, T3S, R23E, Gila and Salt River Meridian | AMC 385188 | 200706335 |
| 145 | MAC 241 | AMC 385332 | SE¼ Sec. 20, T3S, R23E, SW¼ Sec. 21, T3S, R23E, Gila and Salt River Meridian | AMC 385188 | 200706336 |
| 146 | MAC 242 | AMC 385333 | SW¼ Sec. 21, T3S, R23E, Gila and Salt River Meridian | AMC 385188 | 200706337 |
| 147 | MAC 243 | AMC 385334 | SE¼ Sec. 20, T3S, R23E, SW¼ Sec. 21, T3S, R23E, NE¼ Sec. 29, T3S, R23E, NW¼ Sec. 28, T3S, R23E, Gila and Salt River Meridian | AMC 385188 | 200706338 |
| 148 | MAC 244 | AMC 385335 | SW¼ Sec. 21, T3S, R23E, NW¼ Sec. 28, T3S, R23E, Gila and Salt River Meridian | AMC 385188 | 200706339 |
| 149 | MAC 245 | AMC 385336 | NE¼ Sec. 29, T3S, R23E, NW¼ Sec. 28, T3S, R23E, Gila and Salt River Meridian | AMC 385188 | 200706340 |
| 150 | MAC 246 | AMC 385337 | NW¼ Sec. 28, T3S, R23E, Gila and Salt River Meridian | AMC 385188 | 200706341 |
| 151 | MAC 247 | AMC 385338 | NE¼ Sec. 29, T3S, R23E, NW¼ Sec. 28, T3S, R23E, Gila and Salt River Meridian | AMC 385188 | 200706342 |
| 152 | MAC 248 | AMC 385339 | NW¼ Sec. 28, T3S, R23E, Gila and Salt River Meridian | AMC 385188 | 200706343 |

RECEIVED
BLM
AZ STATE OFFICE

2008 AUG 26 P 12: 29

PHOENIX, ARIZONA

| # | Name | Serial Number | Township | BLM Lead File | Document |
|-----|---------|---------------|--|---------------|-----------|
| 153 | MAC 249 | AMC 385340 | NE¼ Sec. 29, T3S, R23E, NW¼ Sec. 28, T3S, R23E, Gila and Salt River Meridian | AMC 385188 | 200706344 |
| 154 | MAC 250 | AMC 385341 | NW¼ Sec. 28, T3S, R23E, Gila and Salt River Meridian | AMC 385188 | 200706345 |
| 155 | MAC 251 | AMC 385342 | NE¼ Sec. 29, T3S, R23E, SE¼ Sec. 29, T3S, R23E, NW¼ Sec. 28, T3S, R23E, SW¼ Sec. 28, T3S, R23E, Gila and Salt River Meridian | AMC 385188 | 200706346 |
| 156 | MAC 252 | AMC 385343 | NW¼ Sec. 28, T3S, R23E, SW¼ Sec. 28, T3S, R23E, Gila and Salt River Meridian | AMC 385188 | 200706347 |
| 157 | MAC 261 | AMC 385344 | SW¼ Sec. 9, T3S, R23E, SE¼ Sec. 9, T3S, R23E, NW¼ Sec. 16, T3S, R23E, NE¼ Sec. 16, T3S, R23E, Gila and Salt River Meridian | AMC 385188 | 200706348 |
| 158 | MAC 263 | AMC 385345 | NW¼ Sec. 16, T3S, R23E, NE¼ Sec. 16, T3S, R23E, Gila and Salt River Meridian | AMC 385188 | 200706349 |
| 159 | MAC 265 | AMC 385346 | NW¼ Sec. 16, T3S, R23E, NE¼ Sec. 16, T3S, R23E, Gila and Salt River Meridian | AMC 385188 | 200706350 |
| 160 | MAC 267 | AMC 385347 | NW¼ Sec. 16, T3S, R23E, NE¼ Sec. 16, T3S, R23E, Gila and Salt River Meridian | AMC 385188 | 200706351 |
| 161 | MAC 269 | AMC 385348 | NW¼ Sec. 16, T3S, R23E, NE¼ Sec. 16, T3S, R23E, Gila and Salt River Meridian | AMC 385188 | 200706352 |
| 162 | MAC 271 | AMC 385349 | SW¼ Sec. 16, T3S, R23E, SE¼ Sec. 16, T3S, R23E, Gila and Salt River Meridian | AMC 385188 | 200706353 |
| 163 | MAC 273 | AMC 385350 | SW¼ Sec. 16, T3S, R23E, SE¼ Sec. 16, T3S, R23E, Gila and Salt River Meridian | AMC 385188 | 200706354 |
| 164 | MAC 275 | AMC 385351 | SW¼ Sec. 16, T3S, R23E, SE¼ Sec. 16, T3S, R23E, Gila and Salt River Meridian | AMC 385188 | 200706355 |

RECEIVED
B.L.M. AZ STATE OFFICE

2008 AUG -6 P 12: 28

PHOENIX, ARIZONA

| # | Name | Serial Number | Township | BLM Lead File | Document |
|-----|---------|---------------|--|---------------|-----------|
| 165 | MAC 277 | AMC 385352 | SW¼ Sec. 16, T3S, R23E, SE¼ Sec. 16, T3S, R23E, Gila and Salt River Meridian | AMC 385188 | 200706356 |
| 166 | MAC 279 | AMC 385353 | SW¼ Sec. 16, T3S, R23E, SE¼ Sec. 16, T3S, R23E, NW¼ Sec. 21, T3S, R23E, NE¼ Sec. 21, T3S, R23E, Gila and Salt River Meridian | AMC 385188 | 200706357 |
| 167 | MAC 281 | AMC 385354 | NW¼ Sec. 21, T3S, R23E, NE¼ Sec. 21, T3S, R23E, Gila and Salt River Meridian | AMC 385188 | 200706358 |
| 168 | MAC 283 | AMC 385355 | NW¼ Sec. 21, T3S, R23E, NE¼ Sec. 21, T3S, R23E, Gila and Salt River Meridian | AMC 385188 | 200706359 |
| 169 | MAC 285 | AMC 385356 | NW¼ Sec. 21, T3S, R23E, NE¼ Sec. 21, T3S, R23E, Gila and Salt River Meridian | AMC 385188 | 200706360 |
| 170 | MAC 287 | AMC 385357 | NW¼ Sec. 21, T3S, R23E, NE¼ Sec. 21, T3S, R23E, SW¼ Sec. 21, T3S, R23E, SE¼ Sec. 21, T3S, R23E, Gila and Salt River Meridian | AMC 385188 | 200706361 |
| 171 | MAC 289 | AMC 385358 | SW¼ Sec. 21, T3S, R23E, SE¼ Sec. 21, T3S, R23E, Gila and Salt River Meridian | AMC 385188 | 200706362 |
| 172 | MAC 291 | AMC 385359 | SW¼ Sec. 21, T3S, R23E, SE¼ Sec. 21, T3S, R23E, Gila and Salt River Meridian | AMC 385188 | 200706363 |
| 173 | MAC 293 | AMC 385360 | SW¼ Sec. 21, T3S, R23E, SE¼ Sec. 21, T3S, R23E, Gila and Salt River Meridian | AMC 385188 | 200706364 |
| 174 | MAC 295 | AMC 385361 | SW¼ Sec. 21, T3S, R23E, SE¼ Sec. 21, T3S, R23E, Gila and Salt River Meridian | AMC 385188 | 200706365 |
| 175 | MAC 297 | AMC 385362 | SW¼ Sec. 21, T3S, R23E, SE¼ Sec. 21, T3S, R23E, NW¼ Sec. 28, T3S, R23E, NE¼ Sec. 28, T3S, R23E, Gila and Salt River Meridian | AMC 385188 | 200706366 |

RECEIVED
B.L.M. AZ STATE OFFICE

2008 AUG -6 P 12: 29

PHOENIX, ARIZONA

| # | Name | Serial Number | Township | BLM Lead File | Document |
|-----|---------|---------------|--|---------------|-----------|
| 176 | MAC 299 | AMC 385363 | NW¼ Sec. 28, T3S, R23E, NE¼ Sec. 28, T3S, R23E, Gila and Salt River Meridian | AMC 385188 | 200706367 |
| 177 | MAC 301 | AMC 385364 | NW¼ Sec. 28, T3S, R23E, NE¼ Sec. 28, T3S, R23E, Gila and Salt River Meridian | AMC 385188 | 200706368 |
| 178 | MAC 303 | AMC 385365 | NW¼ Sec. 28, T3S, R23E, NE¼ Sec. 28, T3S, R23E, Gila and Salt River Meridian | AMC 385188 | 200706369 |
| 179 | MAC 305 | AMC 385366 | NW¼ Sec. 28, T3S, R23E, NE¼ Sec. 28, T3S, R23E, SW¼ Sec. 28, T3S, R23E, SE¼ Sec. 28, T3S, R23E, Gila and Salt River Meridian | AMC 385188 | 200706370 |
| 180 | MAC 436 | AMC 385367 | SW¼ Sec. 8, T3S, R23E, Gila and Salt River Meridian | AMC 385188 | 200706371 |
| 181 | MAC 437 | AMC 385368 | NW¼ Sec. 30, T3S, R23E, Gila and Salt River Meridian | AMC 385188 | 200706372 |
| 182 | MAC 438 | AMC 385369 | NW¼ Sec. 30, T3S, R23E, NE¼ Sec. 30, T3S, R23E, Gila and Salt River Meridian | AMC 385188 | 200706373 |
| 183 | MAC 439 | AMC 385370 | NW¼ Sec. 30, T3S, R23E, Gila and Salt River Meridian | AMC 385188 | 200706374 |
| 184 | MAC 440 | AMC 385371 | NW¼ Sec. 30, T3S, R23E, NE¼ Sec. 30, T3S, R23E, Gila and Salt River Meridian | AMC 385188 | 200706375 |
| 185 | MAC 441 | AMC 385372 | NW¼ Sec. 30, T3S, R23E, Gila and Salt River Meridian | AMC 385188 | 200706376 |
| 186 | MAC 442 | AMC 385373 | NW¼ Sec. 30, T3S, R23E, NE¼ Sec. 30, T3S, R23E, Gila and Salt River Meridian | AMC 385188 | 200706377 |
| 187 | MAC 443 | AMC 385374 | NW¼ Sec. 30, T3S, R23E, SW¼ Sec. 30, T3S, R23E, Gila and Salt River Meridian | AMC 385188 | 200706378 |
| 188 | MAC 444 | AMC 385375 | NW¼ Sec. 30, T3S, R23E, NE¼ Sec. 30, T3S, R23E, SW¼ Sec. 30, T3S, R23E, SE¼ Sec. 30, T3S, R23E, Gila and Salt River Meridian | AMC 385188 | 200706379 |
| 189 | MAC 445 | AMC 385376 | NE¼ Sec. 30, T3S, R23E, Gila and Salt River Meridian | AMC 385188 | 200706380 |

RECEIVED
 B.L.M. AZ STATE OFFICE
 2008 AUG -b. 12: 29
 PHOENIX, ARIZONA

| # | Name | Serial Number | Township | BLM Lead File | Document |
|-----|---------|---------------|--|-----------------------------|-----------|
| 190 | MAC 446 | AMC 385377 | NE¼ Sec. 30, T3S, R23E, Gila and Salt River Meridian | AMC 385188 | 200706381 |
| 191 | MAC 447 | AMC 385378 | NE¼ Sec. 30, T3S, R23E, Gila and Salt River Meridian | AMC 385188 | 200706382 |
| 192 | MAC 448 | AMC 385379 | NE¼ Sec. 30, T3S, R23E, SE¼ Sec. 30, T3S, R23E, Gila and Salt River Meridian | AMC 385188 | 200706383 |
| 193 | MAC- 18 | AMC 367311 | NE¼ Sec. 13, T3S, R22E, Gila and Salt River Meridian | AMC 367311 <i>367287</i> | 200505637 |
| 194 | MAC- 20 | AMC 367312 | NE¼ Sec. 13, T3S, R22E, Gila and Salt River Meridian | AMC 367311 | 200505638 |
| 195 | MAC- 22 | AMC 367313 | SE¼ Sec. 13, T3S, R22E, Gila and Salt River Meridian | AMC 367311 | 200505639 |
| 196 | MAC- 24 | AMC 367314 | SE¼ Sec. 13, T3S, R22E, Gila and Salt River Meridian | AMC 367311 | 200505640 |
| 197 | MAC- 26 | AMC 367315 | SE¼ Sec. 13, T3S, R22E, Gila and Salt River Meridian | AMC 367311 | 200505641 |
| 198 | MAC- 28 | AMC 367316 | SE¼ Sec. 13, T3S, R22E, Gila and Salt River Meridian | AMC 367311 | 200505642 |
| 199 | MAC- 30 | AMC 367317 | NE¼ Sec. 24, T3S, R22E, SE¼ Sec. 13, T3S, R22E, Gila and Salt River Meridian | AMC 367311 | 200505643 |
| 200 | MAC- 32 | AMC 367318 | NE¼ Sec. 24, T3S, R22E, Gila and Salt River Meridian | AMC 367311 | 200505644 |
| 201 | MAC- 34 | AMC 367319 | NE¼ Sec. 24, T3S, R22E, Gila and Salt River Meridian | AMC 367311 | 200505645 |
| 202 | MAC- 36 | AMC 367320 | NE¼ Sec. 24, T3S, R22E, Gila and Salt River Meridian | AMC 367311 | 200505646 |
| 203 | MAC- 65 | AMC 367321 | NW¼ Sec. 18, T3S, R23E, Gila and Salt River Meridian | AMC 367311 | 200505647 |
| 204 | MAC- 67 | AMC 367322 | NW¼ Sec. 18, T3S, R23E, Gila and Salt River Meridian | AMC 367311 | 200505648 |
| 205 | MAC- 69 | AMC 367323 | SW¼ Sec. 18, T3S, R23E, Gila and Salt River Meridian | AMC 367311 | 200505649 |
| 206 | MAC- 70 | AMC 367324 | SW¼ Sec. 18, T3S, R23E, SE¼ Sec. 18, T3S, R23E, Gila and Salt River Meridian | AMC 367311 | 200505650 |
| 207 | MAC- 71 | AMC 367325 | SW¼ Sec. 18, T3S, R23E, Gila and Salt River Meridian | AMC 367311 | 200505651 |

RECEIVED
 B.L.M. AZ STATE OFFICE
 2008 AUG - 6 12:28
 PHOENIX ARIZONA

RECEIVED
B.L.M. AZ STATE OFFICE

2008 AUG 26 12:28

PHOENIX, ARIZONA

| # | Name | Serial Number | Township | BLM Lead File | Document |
|-----|----------|---------------|--|---------------|-----------|
| 208 | MAC- 72 | AMC 367326 | SW¼ Sec. 18, T3S, R23E, SE¼ Sec. 18, T3S, R23E, Gila and Salt River Meridian | AMC 367311 | 200505652 |
| 209 | MAC- 73 | AMC 367327 | SW¼ Sec. 18, T3S, R23E, Gila and Salt River Meridian | AMC 367311 | 200505653 |
| 210 | MAC- 74 | AMC 367328 | SW¼ Sec. 18, T3S, R23E, SE¼ Sec. 18, T3S, R23E, Gila and Salt River Meridian | AMC 367311 | 200505654 |
| 211 | MAC- 75 | AMC 367329 | SW¼ Sec. 18, T3S, R23E, Gila and Salt River Meridian | AMC 367311 | 200505655 |
| 212 | MAC- 76 | AMC 367330 | SW¼ Sec. 18, T3S, R23E, SE¼ Sec. 18, T3S, R23E, Gila and Salt River Meridian | AMC 367311 | 200505656 |
| 213 | MAC- 77 | AMC 367331 | SW¼ Sec. 18, T3S, R23E, NW¼ Sec. 19, T3S, R23E, Gila and Salt River Meridian | AMC 367311 | 200505657 |
| 214 | MAC- 78 | AMC 367332 | SW¼ Sec. 18, T3S, R23E, SE¼ Sec. 18, T3S, R23E, NW¼ Sec. 19, T3S, R23E, NE¼ Sec. 19, T3S, R23E, Gila and Salt River Meridian | AMC 367311 | 200505658 |
| 215 | MAC- 79 | AMC 367333 | NW¼ Sec. 19, T3S, R23E, Gila and Salt River Meridian | AMC 367311 | 200505659 |
| 216 | MAC- 80 | AMC 367334 | NW¼ Sec. 19, T3S, R23E, NE¼ Sec. 19, T3S, R23E, Gila and Salt River Meridian | AMC 367311 | 200505660 |
| 217 | MAC- 81 | AMC 367335 | NW¼ Sec. 19, T3S, R23E, Gila and Salt River Meridian | AMC 367311 | 200505661 |
| 218 | MAC- 82 | AMC 367336 | NW¼ Sec. 19, T3S, R23E, NE¼ Sec. 19, T3S, R23E, Gila and Salt River Meridian | AMC 367311 | 200505662 |
| 219 | MAC- 83 | AMC 367337 | NW¼ Sec. 19, T3S, R23E, Gila and Salt River Meridian | AMC 367311 | 200505663 |
| 220 | MAC- 84 | AMC 367338 | NW¼ Sec. 19, T3S, R23E, NE¼ Sec. 19, T3S, R23E, Gila and Salt River Meridian | AMC 367311 | 200505664 |
| 221 | MAC- 117 | AMC 367339 | SE¼ Sec. 18, T3S, R23E, Gila and Salt River Meridian | AMC 367311 | 200505665 |
| 222 | MAC- 119 | AMC 367340 | SE¼ Sec. 18, T3S, R23E, Gila and Salt River Meridian | AMC 367311 | 200505666 |

RECEIVED
B.L.M. AZ STATE OFFICE

| # | Name | Serial Number | Township | BLM Lead File | Document |
|-----|----------|---------------|--|---------------|-----------|
| 223 | MAC- 121 | AMC 367341 | SE¼ Sec. 18, T3S, R23E, Gila and Salt River Meridian | AMC 367311 | 200505667 |
| 224 | MAC- 122 | AMC 367342 | SW¼ Sec. 17, T3S, R23E, SE¼ Sec. 18, T3S, R23E, Gila and Salt River Meridian | AMC 367311 | 200505668 |
| 225 | MAC- 123 | AMC 367343 | SE¼ Sec. 18, T3S, R23E, Gila and Salt River Meridian | AMC 367311 | 200505669 |
| 226 | MAC- 124 | AMC 367344 | SW¼ Sec. 17, T3S, R23E, SE¼ Sec. 18, T3S, R23E, Gila and Salt River Meridian | AMC 367311 | 200505670 |
| 227 | MAC- 125 | AMC 367345 | SE¼ Sec. 18, T3S, R23E, NE¼ Sec. 19, T3S, R23E, Gila and Salt River Meridian | AMC 367311 | 200505671 |
| 228 | MAC- 126 | AMC 367346 | SE¼ Sec. 18, T3S, R23E, SW¼ Sec. 17, T3S, R23E, NE¼ Sec. 19, T3S, R23E, NW¼ Sec. 20, T3S, R23E, Gila and Salt River Meridian | AMC 367311 | 200505672 |
| 229 | MAC- 127 | AMC 367347 | NE¼ Sec. 19, T3S, R23E, Gila and Salt River Meridian | AMC 367311 | 200505673 |
| 230 | MAC- 128 | AMC 367348 | NE¼ Sec. 19, T3S, R23E, NW¼ Sec. 20, T3S, R23E, Gila and Salt River Meridian | AMC 367311 | 200505674 |
| 231 | MAC- 129 | AMC 367349 | NE¼ Sec. 19, T3S, R23E, Gila and Salt River Meridian | AMC 367311 | 200505675 |
| 232 | MAC- 130 | AMC 367350 | NE¼ Sec. 19, T3S, R23E, NW¼ Sec. 20, T3S, R23E, Gila and Salt River Meridian | AMC 367311 | 200505676 |
| 233 | MAC- 131 | AMC 367351 | NE¼ Sec. 19, T3S, R23E, Gila and Salt River Meridian | AMC 367311 | 200505677 |
| 234 | MAC- 132 | AMC 367352 | NE¼ Sec. 19, T3S, R23E, NW¼ Sec. 20, T3S, R23E, Gila and Salt River Meridian | AMC 367311 | 200505678 |
| 235 | MAC- 167 | AMC 367353 | SW¼ Sec. 17, T3S, R23E, Gila and Salt River Meridian | AMC 367311 | 200505679 |
| 236 | MAC- 169 | AMC 367354 | SW¼ Sec. 17, T3S, R23E, Gila and Salt River Meridian | AMC 367311 | 200505680 |
| 237 | MAC- 171 | AMC 367355 | SW¼ Sec. 17, T3S, R23E, NW¼ Sec. 20, T3S, R23E, Gila and Salt River Meridian | AMC 367311 | 200505681 |

2008 AUG 28
PHOENIX, ARIZONA

| # | Name | Serial Number | Township | BLM Lead File | Document |
|-----|----------|---------------|--|----------------------|-----------|
| 238 | MAC- 173 | AMC 367356 | NW¼ Sec. 20, T3S, R23E, Gila and Salt River Meridian | AMC 367311 | 200505682 |
| 239 | MAC- 175 | AMC 367357 | NW¼ Sec. 20, T3S, R23E, Gila and Salt River Meridian | AMC 367311 | 200505683 |
| 240 | MAC- 177 | AMC 367358 | NW¼ Sec. 20, T3S, R23E, Gila and Salt River Meridian | AMC 367311 367287 | 200505684 |
| 241 | MAC 449 | AMC 391894 | SW¼ Sec. 30, T3S, R23E, Gila and Salt River Meridian | AMC 391894 | 200803569 |
| 242 | MAC 450 | AMC 391895 | SW¼ Sec. 30, T3S, R23E, SE¼ Sec. 30, T3S, R23E, Gila and Salt River Meridian | AMC 391894 | 200803570 |
| 243 | MAC 451 | AMC 391896 | SW¼ Sec. 30, T3S, R23E, Gila and Salt River Meridian | AMC 391894 | 200803571 |
| 244 | MAC 452 | AMC 391897 | SW¼ Sec. 30, T3S, R23E, SE¼ Sec. 30, T3S, R23E, Gila and Salt River Meridian | AMC 391894 | 200803572 |
| 245 | MAC 453 | AMC 391898 | SW¼ Sec. 30, T3S, R23E, Gila and Salt River Meridian | AMC 391894 | 200803573 |
| 246 | MAC 454 | AMC 391899 | SW¼ Sec. 30, T3S, R23E, SE¼ Sec. 30, T3S, R23E, Gila and Salt River Meridian | AMC 391894 | 200803574 |
| 247 | MAC 455 | AMC 391900 | SW¼ Sec. 30, T3S, R23E, Gila and Salt River Meridian | AMC 391894 | 200803575 |
| 248 | MAC 456 | AMC 391901 | SW¼ Sec. 30, T3S, R23E, SE¼ Sec. 30, T3S, R23E, Gila and Salt River Meridian | AMC 391894 | 200803576 |
| 249 | MAC 457 | AMC 391902 | SE¼ Sec. 30, T3S, R23E, Gila and Salt River Meridian | AMC 391894 | 200803577 |
| 250 | MAC 458 | AMC 391903 | SW¼ Sec. 29, T3S, R23E, SE¼ Sec. 30, T3S, R23E, Gila and Salt River Meridian | AMC 391894 | 200803578 |
| 251 | MAC 459 | AMC 391904 | SE¼ Sec. 30, T3S, R23E, Gila and Salt River Meridian | AMC 391894 | 200803579 |
| 252 | MAC 460 | AMC 391905 | SW¼ Sec. 29, T3S, R23E, SE¼ Sec. 30, T3S, R23E, Gila and Salt River Meridian | AMC 391894 | 200803580 |
| 253 | MAC 461 | AMC 391906 | SE¼ Sec. 30, T3S, R23E, Gila and Salt River Meridian | AMC 391894 | 200803581 |
| 254 | MAC 462 | AMC 391907 | SW¼ Sec. 29, T3S, R23E, SE¼ Sec. 30, T3S, R23E, Gila and Salt River Meridian | AMC 391894 | 200803582 |

RECEIVED
 B.L.M. AZ STATE OFFICE
 2008 AUG 27
 PHOENIX, ARIZONA

| # | Name | Serial Number | Township | BLM Lead File | Document |
|-----|---------|---------------|--|---------------|-----------|
| 255 | MAC 463 | AMC 391908 | SE¼ Sec. 30, T3S, R23E, Gila and Salt River Meridian | AMC 391894 | 200803583 |
| 256 | MAC 464 | AMC 391909 | SW¼ Sec. 29, T3S, R23E, SE¼ Sec. 30, T3S, R23E, Gila and Salt River Meridian | AMC 391894 | 200803584 |
| 257 | MAC 465 | AMC 391910 | SW¼ Sec. 29, T3S, R23E, Gila and Salt River Meridian | AMC 391894 | 200803585 |
| 258 | MAC 466 | AMC 391911 | SW¼ Sec. 29, T3S, R23E, Gila and Salt River Meridian | AMC 391894 | 200803586 |
| 259 | MAC 467 | AMC 391912 | SW¼ Sec. 29, T3S, R23E, Gila and Salt River Meridian | AMC 391894 | 200803587 |
| 260 | MAC 468 | AMC 391913 | SW¼ Sec. 29, T3S, R23E, SE¼ Sec. 29, T3S, R23E, Gila and Salt River Meridian | AMC 391894 | 200803588 |
| 261 | MAC 469 | AMC 391914 | SW¼ Sec. 29, T3S, R23E, Gila and Salt River Meridian | AMC 391894 | 200803589 |
| 262 | MAC 470 | AMC 391915 | SW¼ Sec. 29, T3S, R23E, SE¼ Sec. 29, T3S, R23E, Gila and Salt River Meridian | AMC 391894 | 200803590 |
| 263 | MAC 471 | AMC 391916 | SW¼ Sec. 29, T3S, R23E, Gila and Salt River Meridian | AMC 391894 | 200803591 |
| 264 | MAC 472 | AMC 391917 | SW¼ Sec. 29, T3S, R23E, SE¼ Sec. 29, T3S, R23E, Gila and Salt River Meridian | AMC 391894 | 200803592 |

PHOENIX, ARIZONA

2008 AUG -6 P 12: 27

RECEIVED
B.L.M. AZ STATE OFFICE

United States Department of the Interior
Bureau of Land Management
 BUSINESS & SUPPORT SVCS DIV
 ONE N CENTRAL AVE SUITE 800
 PHOENIX, AZ 85004 -4427
 Phone: (602) 417-9200

Receipt

No: 1755297

| | |
|--|---|
| Transaction #: 1812675 | ENTERED INTO COMPUTER SEP 02 2008 |
| Date of Transaction: 08/06/2008 | |
| CUSTOMER: FREEPORT-MCMORAN EXPLORATION CORP ONE NORTH CENTRAL PHOENIX, AZ 85004 | PG 6 VERIFIED |

| LINE # | QTY | DESCRIPTION | REMARKS | UNIT PRICE | TOTAL |
|---------------|------|---|---------------------|------------|--------------------|
| 1 | 1.00 | LOCATABLE MINERALS / MINING CLAIMS- NOT NEW-UNADJUD, ONE AUTH NO. ONLY / MINING CLAIM MONEY RECEIVED (455) CASES: AMC385188/\$33000.00 | MAINT 2009 (264) | - n/a - | 33000.00 |
| TOTAL: | | | | | \$33,000.00 |

| PAYMENT INFORMATION | | | |
|---------------------|------------------|--|-----------------------------|
| 1 | AMOUNT: | \$33,000.00 | POSTMARKED: N/A |
| | TYPE: | CHECK | RECEIVED: 08/06/2008 |
| | CHECK NO: | 620906 | |
| | NAME: | FREEPORT-MCMORAN EXPLORATION CORP ONE NORTH CENTRAL PHOENIX AZ 85004 | |

| |
|---------|
| REMARKS |
| |

This receipt was generated by the automated BLM Collections and Billing System and is a paper representation of a portion of the official electronic record contained therein.

AMC 367287

Recorded at the request of Freeport-McMoRan Exploration Corporation
and when recorded please return to:
One North Central Avenue
Phoenix, Arizona 85004

Attn: Inez V. Sarkisova

RECEIVED
B.L.M. AZ STATE OFFICE
2007 AUG 22 A 10:11
PHOENIX, ARIZONA

Notice of Intent to Hold and Affidavit of Payment

The undersigned gives notice as follows:

1. Freeport-McMoRan Exploration Corporation, formally known as Phelps Dodge Exploration Corporation, is the owner of the 24 Brown-Jug mining claims which are located in Graham County, Arizona. The address of the owner is One North Central Avenue, Phoenix, Arizona 85004.
2. The full names of the mining claims and the Bureau of Land Management mining claim serial numbers assigned to the mining claims are described in the exhibit attached to and by this reference incorporated in this Notice.
3. The owner held the claims for the assessment year ending on September 1, 2007 and intends to hold the claims for the assessment year ending on September 1, 2008.
4. The owner paid the federal annual mining claim maintenance fees for the assessment year ending on September 1, 2007 and paid the federal annual mining claim maintenance fees for the assessment year ending on September 1, 2008.

Executed this 17 day of August, 2007.

By William C. Williams
William C. Williams

STATE OF ARIZONA)
)ss.
COUNTY OF MARICOPA)

This Notice of Intent to Hold was acknowledged before me on August 17, 2007, by William C. Williams, Vice President of Freeport-McMoRan Exploration Corporation.



Michele A. Hughes
Notary Public

Exhibit A
Brown-Jug Mining Claims
Graham County, Arizona

| Name | Serial number | Township | BLM lead file | County Document |
|-------------|----------------------|--|----------------------|------------------------|
| Jug- 1 | AMC 367287 | NE¼ Sec. 6, T7SR28E, SE¼ Sec. 6, T7SR28E, Gila and Salt River Meridian | AMC 367287 | 200505613 |
| Jug- 2 | AMC 367288 | SE¼ Sec. 6, T7SR28E, Gila and Salt River Meridian | AMC 367287 | 200505614 |
| Jug- 3 | AMC 367289 | NE¼ Sec. 6, T7SR28E, SE¼ Sec. 6, T7SR28E, Gila and Salt River Meridian | AMC 367287 | 200505615 |
| Jug- 4 | AMC 367290 | SE¼ Sec. 6, T7SR28E, Gila and Salt River Meridian | AMC 367287 | 200505616 |
| Jug- 5 | AMC 367291 | NE¼ Sec. 6, T7SR28E, SE¼ Sec. 6, T7SR28E, Gila and Salt River Meridian | AMC 367287 | 200505617 |
| Jug- 6 | AMC 367292 | SE¼ Sec. 6, T7SR28E, Gila and Salt River Meridian | AMC 367287 | 200505618 |
| Jug- 7 | AMC 367293 | NW¼ Sec. 5, T7SR28E, SW¼ Sec. 5, T7SR28E, NE¼ Sec. 6, T7SR28E, SE¼ Sec. 6, T7SR28E, Gila and Salt River Meridian | AMC 367287 | 200505619 |
| Jug- 8 | AMC 367294 | SW¼ Sec. 5, T7SR28E, SE¼ Sec. 6, T7SR28E, Gila and Salt River Meridian | AMC 367287 | 200505620 |
| Jug- 9 | AMC 367295 | NW¼ Sec. 5, T7SR28E, SW¼ Sec. 5, T7SR28E, Gila and Salt River Meridian | AMC 367287 | 200505621 |
| Jug- 10 | AMC 367296 | SW¼ Sec. 5, T7SR28E, Gila and Salt River Meridian | AMC 367287 | 200505622 |
| Jug- 11 | AMC 367297 | NW¼ Sec. 5, T7SR28E, SW¼ Sec. 5, T7SR28E, Gila and Salt River Meridian | AMC 367287 | 200505623 |
| Jug- 12 | AMC 367298 | SW¼ Sec. 5, T7SR28E, Gila and Salt River Meridian | AMC 367287 | 200505624 |

PHOENIX, ARIZONA

2001 AUG 22 A 10: 11

B.L.M. AZ STATE OFFICE

| Name | Serial number | Township | BLM lead file | County Document |
|---------|---------------|--|---------------|-----------------|
| Jug- 13 | AMC 367299 | NW¼ Sec. 5, T7SR28E, SW¼ Sec. 5, T7SR28E, Gila and Salt River Meridian | AMC 367287 | 200505625 |
| Jug- 14 | AMC 367300 | SW¼ Sec. 5, T7SR28E, Gila and Salt River Meridian | AMC 367287 | 200505626 |
| Jug- 15 | AMC 367301 | NW¼ Sec. 5, T7SR28E, SW¼ Sec. 5, T7SR28E, Gila and Salt River Meridian | AMC 367287 | 200505627 |
| Jug- 16 | AMC 367302 | SW¼ Sec. 5, T7SR28E, Gila and Salt River Meridian | AMC 367287 | 200505628 |
| Jug- 17 | AMC 367303 | NW¼ Sec. 5, T7SR28E, NE¼ Sec. 5, T7SR28E, SW¼ Sec. 5, T7SR28E, SE¼ Sec. 5, T7SR28E, Gila and Salt River Meridian | AMC 367287 | 200505629 |
| Jug- 18 | AMC 367304 | SW¼ Sec. 5, T7SR28E, SE¼ Sec. 5, T7SR28E, Gila and Salt River Meridian | AMC 367287 | 200505630 |
| Jug- 19 | AMC 367305 | NE¼ Sec. 5, T7SR28E, SE¼ Sec. 5, T7SR28E, Gila and Salt River Meridian | AMC 367287 | 200505631 |
| Jug- 20 | AMC 367306 | SE¼ Sec. 5, T7SR28E, Gila and Salt River Meridian | AMC 367287 | 200505632 |
| Jug- 21 | AMC 367307 | NE¼ Sec. 5, T7SR28E, SE¼ Sec. 5, T7SR28E, Gila and Salt River Meridian | AMC 367287 | 200505633 |
| Jug- 22 | AMC 367308 | SE¼ Sec. 5, T7SR28E, Gila and Salt River Meridian | AMC 367287 | 200505634 |
| Jug- 23 | AMC 367309 | NE¼ Sec. 5, T7SR28E, SE¼ Sec. 5, T7SR28E, Gila and Salt River Meridian | AMC 367287 | 200505635 |
| Jug- 24 | AMC 367310 | SE¼ Sec. 5, T7SR28E, Gila and Salt River Meridian | AMC 367287 | 200505636 |
| | | | TOTAL | 24 |

PHOENIX, ARIZONA

2007 AUG 22 A 10: 11

RECEIVED
B.L.M. AZ STATE OFFICE

United States Department of the Interior
 Bureau of Land Management
 BUSINESS & SUPPORT SVCS DIV
 ONE N CENTRAL AVE SUITE 800
 PHOENIX, AZ 85004 -4427
 Phone: (602) 417-9200

Receipt

No: 1549837

| | | |
|---------------------------------|--|------------------------------|
| Transaction #: 1601317 | | ENTERED INTO COMPUTER |
| Date of Transaction: 08/22/2007 | | |
| CUSTOMER: | FREEPORT-MCMORAN EXPLORATION CORP <i>AUG 31 2007 RB - Verified</i> ONE NORTH CENTRAL PHOENIX, AZ 85004 | |

| LINE # | QTY | DESCRIPTION | REMARKS | UNIT PRICE | TOTAL |
|---------------|------|---|-----------------|------------|-------------------|
| 1 | 1.00 | LOCATABLE MINERALS / MINING CLAIMS-NOT NEW-UNADJUD, ONE AUTH NO. ONLY / MINING CLAIM MONEY RECEIVED (455) CASES: AMC367287/\$3000.00 | MAINT 2008 (24) | - n/a - | 3000.00 |
| TOTAL: | | | | | \$3,000.00 |

| PAYMENT INFORMATION | | | |
|---------------------|-----------|---|----------------------|
| 1 | AMOUNT: | \$3,000.00 | POSTMARKED: N/A |
| | TYPE: | CHECK | RECEIVED: 08/22/2007 |
| | CHECK NO: | 581390 | |
| | NAME: | PHELPS DODGE ONE NORTH CENTRAL PHOENIX AZ 85004 | |

| REMARKS |
|---------|
| |

This receipt was generated by the automated BLM Collections and Billing System and is a paper representation of a portion of the official electronic record contained therein.

After recording, return to:
M.L.Gerrrow
4211 E. Aquarius Dr.
Tucson, AZ 85718

AMC 359561
360184
360917
361192

AMC 362105
362923
367287

Bureau of Land Management
Department of the Interior
One North Central Avenue
Phoenix, AZ 85004

August 2, 2006

NOTICE OF INTENT TO HOLD MINING CLAIMS AND PAYMENT OF BLM MAINTENANCE FEE

Re: Payment of Annual Claim Maintenance Fee

Dear Sir or Madam:


This will serve as notice that Phelps Dodge Exploration Corporation, whose address for purposes of this filing is Land and Water Department, One North Central Ave., 17th Floor, Phoenix, Arizona 85004, intends to hold the mining claims and/or mill sites described on Exhibit A attached hereto for the assessment year ending at 12 o'clock, noon, on September 1, 2007 by payment of the annual maintenance fee of \$125 per claim or site. Payment of such amount is made herewith for such assessment year for each of the claims and sites, the name, and BLM serial number with the book and page or index number of recording of the location notice in the official records of Gila County, Arizona, of which, is set forth on Exhibit A attached hereto and by this reference incorporated herein.

X W Williams
William C. Williams for
Phelps Dodge Exploration Corporation

State of Arizona)
) ss.
County of Pima)

The foregoing instrument was acknowledged before me on 8-2-06, 2006, by William Williams, on behalf of Phelps Dodge Exploration Corporation.

(Seal)



Marilyn Carpio
Notary Public
My commission expires: 12-11-08
PHOENIX, AZ

2006 AUG 19 A 11:08

RECEIVED
BLM AZ STATE OFFICE

EXHIBIT A

County: Gila

State: AZ

| BLM Serial # | Claim Name | Original Recording | | Amended Recording | | Sec | Twp | Range |
|--------------|------------|--------------------|--------|-------------------|--------|-----|-----|-------|
| | | Recording # | Page # | Recording # | Page # | | | |
| AMC 360917 | NCC 1 | 2004-006691 | | | | 13 | 04S | 15E |
| AMC 360918 | NCC 2 | 2004-006692 | | | | 13 | 04S | 15E |
| AMC 360919 | NCC 3 | 2004-006693 | | | | 13 | 04S | 15E |
| AMC 360920 | NCC 4 | 2004-006694 | | | | 13 | 04S | 15E |
| AMC 360921 | NCC 5 | 2004-006695 | | | | 24 | 04S | 15E |
| AMC 360922 | NCC 6 | 2004-006696 | | | | 24 | 04S | 15E |
| AMC 360923 | NCC 7 | 2004-006697 | | | | 24 | 04S | 15E |
| AMC 360924 | NCC 8 | 2004-006698 | | | | 24 | 04S | 15E |
| AMC 360925 | NCC 9 | 2004-006699 | | | | 24 | 04S | 15E |
| AMC 360926 | NCC 10 | 2004-006700 | | | | 24 | 04S | 15E |
| AMC 360927 | NCC 11 | 2004-006701 | | | | 24 | 04S | 15E |
| AMC 360928 | NCC 12 | 2004-006702 | | | | 24 | 04S | 15E |
| AMC 360929 | NCC 13 | 2004-006703 | | | | 24 | 04S | 15E |
| AMC 360930 | NCC 14 | 2004-006704 | | | | 24 | 04S | 15E |
| AMC 360931 | NCC 15 | 2004-006705 | | | | 13 | 04S | 15E |
| AMC 360932 | NCC 16 | 2004-006706 | | | | 13 | 04S | 15E |
| AMC 360933 | NCC 17 | 2004-006707 | | | | 13 | 04S | 15E |
| AMC 360934 | NCC 18 | 2004-006708 | | | | 13 | 04S | 15E |
| AMC 360935 | NCC 19 | 2004-006709 | | | | 24 | 04S | 15E |
| AMC 360936 | NCC 20 | 2004-006710 | | | | 24 | 04S | 15E |
| AMC 360937 | NCC 21 | 2004-006711 | | | | 24 | 04S | 15E |
| AMC 360938 | NCC 22 | 2004-006712 | | | | 24 | 04S | 15E |
| AMC 360939 | NCC 23 | 2004-006713 | | | | 24 | 04S | 15E |
| AMC 360940 | NCC 24 | 2004-006714 | | | | 24 | 04S | 15E |
| AMC 360941 | NCC 25 | 2004-006715 | | | | 24 | 04S | 15E |
| AMC 360942 | NCC 26 | 2004-006716 | | | | 24 | 04S | 15E |
| AMC 360943 | NCC 27 | 2004-006717 | | | | 24 | 04S | 15E |
| AMC 360944 | NCC 28 | 2004-006718 | | | | 24 | 04S | 15E |
| AMC 360945 | NCC 29 | 2004-006719 | | | | 24 | 04S | 15E |
| AMC 360946 | NCC 30 | 2004-006720 | | | | 24 | 04S | 15E |
| AMC 361192 | NCC 31 | 2004-007590 | | | | 14 | 04S | 15E |
| AMC 361193 | NCC 32 | 2004-007591 | | | | 14 | 04S | 15E |
| AMC 361194 | NCC 33 | 2004-007592 | | | | 14 | 04S | 15E |
| AMC 361195 | NCC 34 | 2004-007593 | | | | 14 | 04S | 15E |
| AMC 361196 | NCC 35 | 2004-007594 | | | | 14 | 04S | 15E |
| AMC 361197 | NCC 36 | 2004-007595 | | | | 14 | 04S | 15E |
| AMC 361198 | NCC 37 | 2004-007596 | | | | 14 | 04S | 15E |
| AMC 361199 | NCC 38 | 2004-007597 | | | | 14 | 04S | 15E |
| AMC 361200 | NCC 39 | 2004-007598 | | | | 14 | 04S | 15E |
| AMC 361201 | NCC 40 | 2004-007599 | | | | 14 | 04S | 15E |
| AMC 361202 | NCC 41 | 2004-007600 | | | | 14 | 04S | 15E |
| AMC 361203 | NCC 42 | 2004-007601 | | | | 14 | 04S | 15E |

PHOENIX, AZ

2006 AUG 19 11:08

RECEIVED BLM, AZ STATE OFFICE

Date: 7/14/2006

ENTERED INTO COMPUTER
AUG 21 2006 PB VERIFIED

42

EXHIBIT A

County: Gila

State: AZ

| <u>BLM Serial #</u> | <u>Claim Name</u> | <u>Original Recording</u> | | <u>Amended Recording</u> | | <u>Sec</u> | <u>Twp</u> | <u>Range</u> |
|---------------------|-------------------|---------------------------|---------------|--------------------------|---------------|------------|------------|--------------|
| | | <u>Recording #</u> | <u>Page #</u> | <u>Recording #</u> | <u>Page #</u> | | | |
| AMC 361204 | NCC 43 | 2004-007602 | | | | 14 | 04S | 15E |
| AMC 361205 | NCC 44 | 2004-007603 | | | | 14 | 04S | 15E |
| AMC 361206 | NCC 45 | 2004-007604 | | | | 14 | 04S | 15E |
| AMC 361207 | NCC 46 | 2004-007605 | | | | 13 | 04S | 15E |
| AMC 361208 | NCC 47 | 2004-007606 | | | | 13 | 04S | 15E |
| AMC 361209 | NCC 48 | 2004-007607 | | | | 13 | 04S | 15E |
| AMC 361210 | NCC 49 | 2004-007608 | | | | 13 | 04S | 15E |
| AMC 361211 | NCC 50 | 2004-007609 | | | | 13 | 04S | 15E |
| AMC 361212 | NCC 51 | 2004-007610 | | | | 13 | 04S | 15E |
| AMC 361213 | NCC 52 | 2004-007611 | | | | 13 | 04S | 15E |
| AMC 361214 | NCC 53 | 2004-007612 | | | | 13 | 04S | 15E |
| AMC 361215 | NCC 54 | 2004-007613 | | | | 13 | 04S | 15E |
| AMC 361216 | NCC 55 | 2004-007614 | | | | 13 | 04S | 15E |
| AMC 361217 | NCC 56 | 2004-007615 | | | | 13 | 04S | 15E |
| AMC 361218 | NCC 57 | 2004-007616 | | | | 13 | 04S | 15E |
| AMC 361219 | NCC 58 | 2004-007617 | | | | 13 | 04S | 15E |
| AMC 361220 | NCC 59 | 2004-007618 | | | | 13 | 04S | 15E |
| AMC 361221 | NCC 60 | 2004-007619 | | | | 13 | 04S | 15E |
| AMC 361222 | NCC 61 | 2004-007620 | | | | 13 | 04S | 15E |
| AMC 361223 | NCC 62 | 2004-007621 | | | | 13 | 04S | 15E |
| AMC 361224 | NCC 63 | 2004-007622 | | | | 13 | 04S | 15E |
| AMC 361225 | NCC 64 | 2004-007623 | | | | 13 | 04S | 15E |
| AMC 361226 | NCC 65 | 2004-007624 | | | | 13 | 04S | 15E |
| AMC 361227 | NCC 66 | 2004-007625 | | | | 13 | 04S | 15E |
| AMC 361228 | NCC 67 | 2004-007626 | | | | 13 | 04S | 15E |

Total # Of Claims: 67

ENTERED INTO COMPUTER

AUG 21 2006 PB VERIFIED

PHOENIX, AZ

2006 AUG 19 11:08

RECEIVED
BLM, AZ STATE OFFICE

Date: 7/14/2006

25

After recording, return to:
M.L.Gerrow
4211 E. Aquarius Dr.
Tucson, AZ 85718

Bureau of Land Management
Department of the Interior
One North Central Avenue
Phoenix, AZ 85004

August 2, 2006

**NOTICE OF INTENT TO HOLD MINING CLAIMS AND PAYMENT OF BLM
MAINTENANCE FEE**

Re: Payment of Annual Claim Maintenance Fee

Dear Sir or Madam:

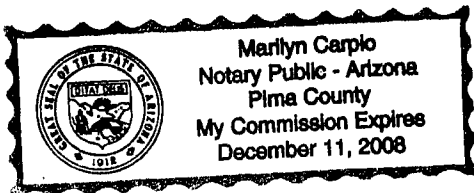
This will serve as notice that Phelps Dodge Exploration Corporation, whose address for purposes of this filing is Land and Water Department, One North Central Ave., 17th Floor, Phoenix, Arizona 85004, intends to hold the mining claims and/or mill sites described on Exhibit A attached hereto for the assessment year ending at 12 o'clock, noon, on September 1, 2007 by payment of the annual maintenance fee of \$125 per claim or site. Payment of such amount is made herewith for such assessment year for each of the claims and sites, the name, and BLM serial number with the book and page or index number of recording of the location notice in the official records of Gila County, Arizona, of which, is set forth on Exhibit A attached hereto and by this reference incorporated herein.

X Williams
William C. Williams for
Phelps Dodge Exploration Corporation

State of Arizona)
) ss.
County of Pima)

The foregoing instrument was acknowledged before me on 8-2-06, 2006, by WILLIAM WILLIAMS, on behalf of Phelps Dodge Exploration Corporation.

(Seal)



Marilyn Carpio
Notary Public
My commission expires: 12-11-08
PHOENIX, AZ

2006 AUG 16 A 11: 09

RECEIVED
B.L.M. AZ STATE OFFICE

EXHIBIT A

County: Gila

State: AZ

| BLM Serial # | Claim Name | Original Recording | | Amended Recording | | Sec | Twp | Range |
|--------------|------------|--------------------|--------|-------------------|--------|-----|-----|-------|
| | | Recording # | Page # | Recording # | Page # | | | |
| AMC 360947 | DS 1 | 2004-006651 | | | | 31 | 04S | 16E |
| AMC 360948 | DS 2 | 2004-006652 | | | | 31 | 04S | 16E |
| AMC 360949 | DS 3 | 2004-006653 | | | | 31 | 04S | 16E |
| AMC 360950 | DS 4 | 2004-006654 | | | | 31 | 04S | 16E |
| AMC 360951 | DS 5 | 2004-006655 | | | | 31 | 04S | 16E |
| AMC 360952 | DS 6 | 2004-006656 | | | | 31 | 04S | 16E |
| AMC 360953 | DS 7 | 2004-006657 | | | | 31 | 04S | 16E |
| AMC 360954 | DS 8 | 2004-006658 | | | | 31 | 04S | 16E |
| AMC 360955 | DS 9 | 2004-006659 | | | | 31 | 04S | 16E |
| AMC 360956 | DS 10 | 2004-006660 | | | | 31 | 04S | 16E |
| AMC 360957 | DS 11 | 2004-006661 | | | | 31 | 04S | 16E |
| AMC 360958 | DS 12 | 2004-006662 | | | | 31 | 04S | 16E |
| AMC 360959 | DS 13 | 2004-006663 | | | | 31 | 04S | 16E |
| AMC 360960 | DS 14 | 2004-006664 | | | | 31 | 04S | 16E |
| AMC 360961 | DS 15 | 2004-006665 | | | | 31 | 04S | 16E |
| AMC 360962 | DS 16 | 2004-006666 | | | | 31 | 04S | 16E |
| AMC 360963 | DS 17 | 2004-006667 | | | | 31 | 04S | 16E |
| AMC 360964 | DS 18 | 2004-006668 | | | | 31 | 04S | 16E |
| AMC 360965 | DS 19 | 2004-006669 | | | | 31 | 04S | 16E |
| AMC 360966 | DS 20 | 2004-006670 | | | | 31 | 04S | 16E |
| AMC 360967 | DS 21 | 2004-006671 | | | | 31 | 04S | 16E |
| AMC 360968 | DS 22 | 2004-006672 | | | | 31 | 04S | 16E |
| AMC 360969 | DS 23 | 2004-006673 | | | | 25 | 04S | 15E |
| AMC 360970 | DS 24 | 2004-006674 | | | | 25 | 04S | 15E |
| AMC 360971 | DS 25 | 2004-006675 | | | | 25 | 04S | 15E |
| AMC 360972 | DS 26 | 2004-006676 | | | | 25 | 04S | 15E |
| AMC 360973 | DS 27 | 2004-006677 | | | | 25 | 04S | 15E |
| AMC 360974 | DS 28 | 2004-006678 | | | | 25 | 04S | 15E |
| AMC 360975 | DS 29 | 2004-006679 | | | | 25 | 04S | 15E |
| AMC 360976 | DS 30 | 2004-006680 | | | | 25 | 04S | 15E |
| AMC 360977 | DS 31 | 2004-006681 | | | | 25 | 04S | 15E |
| AMC 360978 | DS 32 | 2004-006682 | | | | 25 | 04S | 15E |
| AMC 360979 | DS 33 | 2004-006683 | | | | 25 | 04S | 15E |
| AMC 360980 | DS 34 | 2004-006684 | | | | 25 | 04S | 15E |
| AMC 360981 | DS 35 | 2004-006685 | | | | 25 | 04S | 15E |
| AMC 360982 | DS 36 | 2004-006686 | | | | 26 | 04S | 15E |
| AMC 360983 | DS 37 | 2004-006687 | | | | 25 | 04S | 15E |
| AMC 360984 | DS 38 | 2004-006688 | | | | 25 | 04S | 15E |
| AMC 360985 | DS 39 | 2004-006689 | | | | 25 | 04S | 15E |
| AMC 360986 | DS 40 | 2004-006690 | | | | 25 | 04S | 15E |

Total # Of Claims: 40

ENTERED INTO COMPUTER

AUG 21 2006 *PB*
verified

Date: 7/14/2006

(40)

RECEIVED
BLM, AZ STATE OFFICE
2006 AUG 19 11:09
PHOENIX, AZ

After recording, return to:
M.L.Gerrow
4211 E. Aquarius Dr.
Tucson, AZ 85718

Bureau of Land Management
Department of the Interior
One North Central Avenue
Phoenix, AZ 85004

August 2, 2006

**NOTICE OF INTENT TO HOLD MINING CLAIMS AND PAYMENT OF BLM
MAINTENANCE FEE**

Re: Payment of Annual Claim Maintenance Fee

Dear Sir or Madam:


This will serve as notice that Phelps Dodge Exploration Corporation, whose address for purposes of this filing is Land and Water Department, One North Central Ave., 17th Floor, Phoenix, Arizona 85004, intends to hold the mining claims and/or mill sites described on Exhibit A attached hereto for the assessment year ending at 12 o'clock, noon, on September 1, 2007 by payment of the annual maintenance fee of \$125 per claim or site. Payment of such amount is made herewith for such assessment year for each of the claims and sites, the name, and BLM serial number with the book and page or index number of recording of the location notice in the official records of Gila County, Arizona, of which, is set forth on Exhibit A attached hereto and by this reference incorporated herein.

X *William C. Williams*
William C. Williams for
Phelps Dodge Exploration Corporation

State of Arizona)
) ss.
County of Pima)

The foregoing instrument was acknowledged before me on 8-2, 2006, by WILLIAM WILLIAMS, on behalf of Phelps Dodge Exploration Corporation.

(Seal)



Marilyn Carpio
Notary Public
My commission expires: 12-11-08

PHOENIX, AZ

2006 AUG 16 A 11:09

RECEIVED
B.L.M. AZ STATE OFFICE

EXHIBIT A

County: Gila

State: AZ

| <u>BLM Serial #</u> | <u>Claim Name</u> | <u>Original Recording</u> | | <u>Amended Recording</u> | | <u>Sec</u> | <u>Twp</u> | <u>Range</u> |
|---------------------|-------------------|---------------------------|---------------|--------------------------|---------------|------------|------------|--------------|
| | | <u>Recording #</u> | <u>Page #</u> | <u>Recording #</u> | <u>Page #</u> | | | |
| AMC 359561 | AZM 55 | 2004-000866 | | | | 07 | 01S | 15E |
| AMC 359562 | AZM 56 | 2004-000867 | | | | 07 | 01S | 15E |
| AMC 359563 | AZM 57 | 2004-000868 | | | | 07 | 01S | 15E |
| AMC 359564 | AZM 58 | 2004-000869 | | | | 07 | 01S | 15E |
| AMC 359565 | AZM 59 | 2004-000870 | | | | 07 | 01S | 15E |
| AMC 359566 | AZM 60 | 2004-000871 | | | | 07 | 01S | 15E |
| AMC 359567 | AZM 61 | 2004-000872 | | | | 07 | 01S | 15E |
| AMC 359568 | AZM 62 | 2004-000873 | | | | 07 | 01S | 15E |
| AMC 359569 | AZM 63 | 2004-000874 | | | | 07 | 01S | 15E |
| AMC 359570 | AZM 64 | 2004-000875 | | | | 07 | 01S | 15E |
| AMC 359571 | AZM 65 | 2004-000876 | | | | 07 | 01S | 15E |
| AMC 359572 | AZM 66 | 2004-000877 | | | | 07 | 01S | 15E |
| AMC 359573 | AZM 67 | 2004-000878 | | | | 18 | 01S | 15E |
| AMC 359574 | AZM 68 | 2004-000879 | | | | 18 | 01S | 15E |
| AMC 359575 | AZM 69 | 2004-000880 | | | | 18 | 01S | 15E |
| AMC 359576 | AZM 70 | 2004-000881 | | | | 18 | 01S | 15E |
| AMC 359577 | AZM 71 | 2004-000882 | | | | 18 | 01S | 15E |
| AMC 359578 | AZM 72 | 2004-000883 | | | | 18 | 01S | 15E |
| AMC 359579 | AZM 73 | 2004-000884 | | | | 07 | 01S | 15E |
| AMC 359580 | AZM 74 | 2004-000885 | | | | 07 | 01S | 15E |
| AMC 359581 | AZM 75 | 2004-000886 | | | | 07 | 01S | 15E |
| AMC 359582 | AZM 76 | 2004-000887 | | | | 07 | 01S | 15E |
| AMC 359583 | AZM 77 | 2004-000888 | | | | 07 | 01S | 15E |
| AMC 359584 | AZM 78 | 2004-000889 | | | | 07 | 01S | 15E |
| AMC 359585 | AZM 79 | 2004-000890 | | | | 07 | 01S | 15E |
| AMC 359586 | AZM 80 | 2004-000891 | | | | 07 | 01S | 15E |
| AMC 359587 | AZM 81 | 2004-000892 | | | | 07 | 01S | 15E |
| AMC 359588 | AZM 82 | 2004-000893 | | | | 07 | 01S | 15E |
| AMC 359589 | AZM 83 | 2004-000894 | | | | 07 | 01S | 15E |
| AMC 359590 | AZM 84 | 2004-000895 | | | | 07 | 01S | 15E |
| AMC 359591 | AZM 85 | 2004-000896 | | | | 18 | 01S | 15E |
| AMC 359592 | AZM 86 | 2004-000897 | | | | 18 | 01S | 15E |
| AMC 359593 | AZM 87 | 2004-000898 | | | | 18 | 01S | 15E |
| AMC 359594 | AZM 88 | 2004-000899 | | | | 18 | 01S | 15E |
| AMC 359595 | AZM 89 | 2004-000900 | | | | 18 | 01S | 15E |
| AMC 359596 | AZM 90 | 2004-000901 | | | | 18 | 01S | 15E |
| AMC 359597 | AZM 182 | 2004-000902 | | | | 05 | 01S | 15E |
| AMC 359598 | AZM 91 | 2004-000903 | | | | 05 | 01S | 15E |
| AMC 359599 | AZM 92 | 2004-000904 | | | | 05 | 01S | 15E |
| AMC 359600 | AZM 93 | 2004-000905 | | | | 05 | 01S | 15E |
| AMC 359601 | AZM 94 | 2004-000906 | | | | 05 | 01S | 15E |
| AMC 359602 | AZM 95 | 2004-000907 | | | | 08 | 01S | 15E |

RECEIVED
 BLM AZ STATE OFFICE
 AUG 19 11:09 AM '06
 PHOENIX, AZ

Date: 7/14/2006

ENTERED INTO COMPUTER
 AUG 21 2006 JB VERIFIED

42

EXHIBIT A

County: Gila

State: AZ

| BLM Serial # | Claim Name | Original Recording | | Amended Recording | | Sec | Twp | Range |
|--------------|------------|--------------------|--------|-------------------|--------|-----|-----|-------|
| | | Recording # | Page # | Recording # | Page # | | | |
| AMC 359603 | AZM 96 | 2004-000908 | | | | 08 | 01S | 15E |
| AMC 359604 | AZM 97 | 2004-000909 | | | | 08 | 01S | 15E |
| AMC 359605 | AZM 98 | 2004-000910 | | | | 08 | 01S | 15E |
| AMC 359606 | AZM 99 | 2004-000911 | | | | 08 | 01S | 15E |
| AMC 359607 | AZM 100 | 2004-000912 | | | | 08 | 01S | 15E |
| AMC 359608 | AZM 101 | 2004-000913 | | | | 08 | 01S | 15E |
| AMC 359609 | AZM 102 | 2004-000914 | | | | 08 | 01S | 15E |
| AMC 359610 | AZM 103 | 2004-000915 | | | | 08 | 01S | 15E |
| AMC 359611 | AZM 104 | 2004-000916 | | | | 08 | 01S | 15E |
| AMC 359612 | AZM 183 | 2004-000917 | | | | 05 | 01S | 15E |
| AMC 359613 | AZM 106 | 2004-000918 | | | | 05 | 01S | 15E |
| AMC 359614 | AZM 107 | 2004-000919 | | | | 05 | 01S | 15E |
| AMC 359615 | AZM 108 | 2004-000920 | | | | 05 | 01S | 15E |
| AMC 359616 | AZM 109 | 2004-000921 | | | | 05 | 01S | 15E |
| AMC 359617 | AZM 110 | 2004-000922 | | | | 05 | 01S | 15E |
| AMC 359618 | AZM 111 | 2004-000923 | | | | 05 | 01S | 15E |
| AMC 359619 | AZM 112 | 2004-000924 | | | | 05 | 01S | 15E |
| AMC 359620 | AZM 113 | 2004-000925 | | | | 05 | 01S | 15E |
| AMC 359621 | AZM 114 | 2004-000926 | | | | 05 | 01S | 15E |
| AMC 359622 | AZM 115 | 2004-000927 | | | | 05 | 01S | 15E |
| AMC 359623 | AZM 116 | 2004-000928 | | | | 05 | 01S | 15E |
| AMC 359624 | AZM 117 | 2004-000929 | | | | 05 | 01S | 15E |
| AMC 359625 | AZM 118 | 2004-000930 | | | | 05 | 01S | 15E |
| AMC 359626 | AZM 119 | 2004-000931 | | | | 08 | 01S | 15E |
| AMC 359627 | AZM 120 | 2004-000932 | | | | 08 | 01S | 15E |
| AMC 359628 | AZM 121 | 2004-000933 | | | | 08 | 01S | 15E |
| AMC 359629 | AZM 122 | 2004-000934 | | | | 08 | 01S | 15E |
| AMC 359630 | AZM 123 | 2004-000935 | | | | 08 | 01S | 15E |
| AMC 359631 | AZM 124 | 2004-000936 | | | | 08 | 01S | 15E |
| AMC 359632 | AZM 125 | 2004-000937 | | | | 08 | 01S | 15E |
| AMC 359633 | AZM 126 | 2004-000938 | | | | 08 | 01S | 15E |
| AMC 359635 | AZM 128 | 2004-000940 | | | | 08 | 01S | 15E |
| AMC 359636 | AZM 129 | 2004-000941 | | | | 08 | 01S | 15E |
| AMC 359637 | AZM 131 | 2004-000942 | | | | 04 | 01S | 15E |
| AMC 359638 | AZM 132 | 2004-000943 | | | | 04 | 01S | 15E |
| AMC 359639 | AZM 133 | 2004-000944 | | | | 04 | 01S | 15E |
| AMC 359640 | AZM 134 | 2004-000945 | | | | 04 | 01S | 15E |
| AMC 359641 | AZM 135 | 2004-000946 | | | | 09 | 01S | 15E |
| AMC 359642 | AZM 136 | 2004-000947 | | | | 09 | 01S | 15E |
| AMC 359643 | AZM 137 | 2004-000948 | | | | 09 | 01S | 15E |
| AMC 359644 | AZM 138 | 2004-000949 | | | | 09 | 01S | 15E |
| AMC 359645 | AZM 139 | 2004-000950 | | | | 09 | 01S | 15E |

RECEIVED
BLM, AZ STATE OFFICE
AUG 19 11:09
PHOENIX, AZ

Date: 7/14/2006

ENTERED INTO COMPUTER
AUG 21 2006 (B) VERIFIED

42

EXHIBIT A

County: Gila

State: AZ

| <u>BLM Serial #</u> | <u>Claim Name</u> | <u>Original Recording</u> | | <u>Amended Recording</u> | | <u>Sec</u> | <u>Twp</u> | <u>Range</u> |
|---------------------|-------------------|---------------------------|---------------|--------------------------|---------------|------------|------------|--------------|
| | | <u>Recording #</u> | <u>Page #</u> | <u>Recording #</u> | <u>Page #</u> | | | |
| AMC 359646 | AZM 140 | 2004-000951 | | | | 09 | 01S | 15E |
| AMC 359647 | AZM 141 | 2004-000952 | | | | 09 | 01S | 15E |
| AMC 359648 | AZM 142 | 2004-000953 | | | | 09 | 01S | 15E |
| AMC 359649 | AZM 143 | 2004-000954 | | | | 09 | 01S | 15E |
| AMC 359650 | AZM 144 | 2004-000955 | | | | 09 | 01S | 15E |
| AMC 359651 | AZM 147 | 2004-000956 | | | | 04 | 01S | 15E |
| AMC 359652 | AZM 148 | 2004-000957 | | | | 04 | 01S | 15E |
| AMC 359653 | AZM 149 | 2004-000958 | | | | 04 | 01S | 15E |
| AMC 359654 | AZM 150 | 2004-000959 | | | | 04 | 01S | 15E |
| AMC 359655 | AZM 151 | 2004-000960 | | | | 09 | 01S | 15E |
| AMC 359656 | AZM 152 | 2004-000961 | | | | 09 | 01S | 15E |
| AMC 359657 | AZM 153 | 2004-000962 | | | | 09 | 01S | 15E |
| AMC 359658 | AZM 154 | 2004-000963 | | | | 09 | 01S | 15E |
| AMC 359659 | AZM 155 | 2004-000964 | | | | 09 | 01S | 15E |
| AMC 359660 | AZM 156 | 2004-000965 | | | | 09 | 01S | 15E |
| AMC 359661 | AZM 157 | 2004-000966 | | | | 09 | 01S | 15E |
| AMC 359662 | AZM 158 | 2004-000967 | | | | 09 | 01S | 15E |
| AMC 359663 | AZM 159 | 2004-000968 | | | | 09 | 01S | 15E |
| AMC 359664 | AZM 160 | 2004-000969 | | | | 09 | 01S | 15E |
| AMC 359665 | AZM 161 | 2004-000970 | | | | 09 | 01S | 15E |
| AMC 359666 | AZM 162 | 2004-000971 | | | | 09 | 01S | 15E |
| AMC 359667 | AZM 163 | 2004-000972 | | | | 03 | 01S | 15E |
| AMC 359668 | AZM 164 | 2004-000973 | | | | 03 | 01S | 15E |
| AMC 359669 | AZM 165 | 2004-000974 | | | | 03 | 01S | 15E |
| AMC 359670 | AZM 166 | 2004-000975 | | | | 03 | 01S | 15E |
| AMC 359671 | AZM 167 | 2004-000976 | | | | 10 | 01S | 15E |
| AMC 359672 | AZM 168 | 2004-000977 | | | | 10 | 01S | 15E |
| AMC 359673 | AZM 169 | 2004-000978 | | | | 10 | 01S | 15E |
| AMC 359674 | AZM 170 | 2004-000979 | | | | 10 | 01S | 15E |
| AMC 359675 | AZM 171 | 2004-000980 | | | | 10 | 01S | 15E |
| AMC 359676 | AZM 172 | 2004-000981 | | | | 10 | 01S | 15E |
| AMC 359677 | AZM 173 | 2004-000982 | | | | 10 | 01S | 15E |
| AMC 359678 | AZM 174 | 2004-000983 | | | | 10 | 01S | 15E |
| AMC 359679 | AZM 175 | 2004-000984 | | | | 10 | 01S | 15E |
| AMC 359680 | AZM 176 | 2004-000985 | | | | 10 | 01S | 15E |
| AMC 359681 | AZM 177 | 2004-000986 | | | | 10 | 01S | 15E |
| AMC 359682 | AZM 178 | 2004-000987 | | | | 10 | 01S | 15E |
| AMC 360184 | AZM 184 | 2004-003658 | | | | 08 | 01S | 15E |
| AMC 360185 | AZM 185 | 2004-003659 | | | | 08 | 01S | 15E |
| AMC 360186 | AZM 186 | 2004-003660 | | | | 08 | 01S | 15E |
| AMC 360187 | AZM 187 | 2004-003661 | | | | 08 | 01S | 15E |
| AMC 360188 | AZM 188 | 2004-003662 | | | | 17 | 01S | 15E |

PHOENIX, AZ

2006 AUG 19 11:09

RECEIVED
BLM, AZ STATE OFFICE

42

Date: 7/14/2006

ENTERED INTO COMPUTER
AUG 21 2006 *SB* VERIFIED

EXHIBIT A

County: Gila

State: AZ

| <u>BLM Serial #</u> | <u>Claim Name</u> | <u>Original Recording</u> | | <u>Amended Recording</u> | | <u>Sec</u> | <u>Twp</u> | <u>Range</u> |
|---------------------|-------------------|---------------------------|---------------|--------------------------|---------------|------------|------------|--------------|
| | | <u>Recording #</u> | <u>Page #</u> | <u>Recording #</u> | <u>Page #</u> | | | |
| AMC 360189 | AZM 189 | 2004-003663 | | | | 17 | 01S | 15E |
| AMC 360190 | AZM 190 | 2004-003664 | | | | 17 | 01S | 15E |
| AMC 360191 | AZM 191 | 2004-003665 | | | | 17 | 01S | 15E |
| AMC 360192 | AZM 192 | 2004-003666 | | | | 17 | 01S | 15E |
| AMC 360193 | AZM 193 | 2004-003667 | | | | 17 | 01S | 15E |
| AMC 360194 | AZM 194 | 2004-003668 | | | | 17 | 01S | 15E |
| AMC 360195 | AZM 195 | 2004-003669 | | | | 17 | 01S | 15E |
| AMC 360196 | AZM 196 | 2004-003670 | | | | 17 | 01S | 15E |
| AMC 360197 | AZM 197 | 2004-003671 | | | | 17 | 01S | 15E |
| AMC 360198 | AZM 198 | 2004-003672 | | | | 17 | 01S | 15E |
| AMC 360199 | AZM 199 | 2004-003673 | | | | 17 | 01S | 15E |
| AMC 360200 | AZM 200 | 2004-003674 | | | | 17 | 01S | 15E |
| AMC 360201 | AZM 201 | 2004-003675 | | | | 17 | 01S | 15E |
| AMC 360202 | AZM 202 | 2004-003676 | | | | 08 | 01S | 15E |
| AMC 360203 | AZM 203 | 2004-003677 | | | | 08 | 01S | 15E |
| AMC 360204 | AZM 204 | 2004-003678 | | | | 17 | 01S | 15E |
| AMC 360205 | AZM 205 | 2004-003679 | | | | 17 | 01S | 15E |
| AMC 360206 | AZM 206 | 2004-003680 | | | | 17 | 01S | 15E |
| AMC 360207 | AZM 207 | 2004-003681 | | | | 17 | 01S | 15E |
| AMC 360208 | AZM 208 | 2004-003682 | | | | 17 | 01S | 15E |
| AMC 360209 | AZM 209 | 2004-003683 | | | | 17 | 01S | 15E |
| AMC 360210 | AZM 210 | 2004-003684 | | | | 17 | 01S | 15E |
| AMC 362105 | AZM 211 | 2004-011417 | | | | 04 | 01S | 15E |
| AMC 362106 | AZM 212 | 2004-011418 | | | | 04 | 01S | 15E |
| AMC 362107 | AZM 213 | 2004-011419 | | | | 04 | 01S | 15E |
| AMC 362108 | AZM 214 | 2004-011420 | | | | 04 | 01S | 15E |
| AMC 362109 | AZM 215 | 2004-011421 | | | | 04 | 01S | 15E |
| AMC 362110 | AZM 216 | 2004-011422 | | | | 04 | 01S | 15E |
| AMC 362111 | AZM 217 | 2004-011423 | | | | 04 | 01S | 15E |
| AMC 362112 | AZM 218 | 2004-011424 | | | | 04 | 01S | 15E |
| AMC 362113 | AZM 219 | 2004-011425 | | | | 04 | 01S | 15E |
| AMC 362114 | AZM 220 | 2004-011426 | | | | 04 | 01S | 15E |
| AMC 362115 | AZM 221 | 2004-011427 | | | | 04 | 01S | 15E |
| AMC 362116 | AZM 222 | 2004-011428 | | | | 04 | 01S | 15E |
| AMC 362117 | AZM 223 | 2004-011429 | | | | 04 | 01S | 15E |
| AMC 362118 | AZM 224 | 2004-011430 | | | | 04 | 01S | 15E |
| AMC 362119 | AZM 225 | 2004-011431 | | | | 04 | 01S | 15E |
| AMC 362120 | AZM 226 | 2004-011432 | | | | 04 | 01S | 15E |
| AMC 362121 | AZM 227 | 2004-011433 | | | | 04 | 01S | 15E |
| AMC 362122 | AZM 228 | 2004-011434 | | | | 04 | 01S | 15E |
| AMC 362123 | AZM 229 | 2004-011435 | | | | 04 | 01S | 15E |
| AMC 362124 | AZM 230 | 2004-011436 | | | | 04 | 01S | 15E |

RECEIVED
BLM, AZ STATE OFFICE
AUG 16 11:09
PHOENIX, AZ

Date: 7/14/2006

ENTERED INTO COMPUTER
AUG 21 2006
PB VERIFIED

42

EXHIBIT A

County: Gila

State: AZ

| BLM Serial # | Claim Name | Original Recording | | Amended Recording | | | | |
|--------------|------------|--------------------|--------|-------------------|--------|-----|-----|-------|
| | | Recording # | Page # | Recording # | Page # | Sec | Twp | Range |
| AMC 362125 | AZM 231 | 2004-011437 | | | | 03 | 01S | 15E |
| AMC 362126 | AZM 232 | 2004-011438 | | | | 03 | 01S | 15E |
| AMC 362127 | AZM 233 | 2004-011439 | | | | 03 | 01S | 15E |
| AMC 362128 | AZM 234 | 2004-011440 | | | | 03 | 01S | 15E |
| AMC 362129 | AZM 235 | 2004-011441 | | | | 03 | 01S | 15E |
| AMC 362130 | AZM 236 | 2004-011442 | | | | 03 | 01S | 15E |
| AMC 362131 | AZM 237 | 2004-011443 | | | | 03 | 01S | 15E |
| AMC 362132 | AZM 238 | 2004-011444 | | | | 03 | 01S | 15E |
| AMC 362133 | AZM 239 | 2004-011445 | | | | 03 | 01S | 15E |
| AMC 362134 | AZM 240 | 2004-011446 | | | | 03 | 01S | 15E |
| AMC 362135 | AZM 241 | 2004-011447 | | | | 02 | 01S | 15E |
| AMC 362136 | AZM 242 | 2004-011448 | | | | 02 | 01S | 15E |
| AMC 362137 | AZM 243 | 2004-011449 | | | | 02 | 01S | 15E |
| AMC 362138 | AZM 244 | 2004-011450 | | | | 02 | 01S | 15E |
| AMC 362139 | AZM 245 | 2004-011451 | | | | 02 | 01S | 15E |
| AZM 359634 | AZM 127 | 2004-000939 | | | | 08 | 01S | 15E |

Total # Of Claims: 184

ENTERED INTO COMPUTER
AUG 21 2006
FB VERIFIED

PHOENIX, AZ

2006 AUG 19 11:09

RECEIVED
BLM, AZ STATE OFFICE

After recording, return to:
M.L.Gerrow
4211 E. Aquarius Dr.
Tucson, AZ 85718

Bureau of Land Management
Department of the Interior
One North Central Avenue
Phoenix, AZ 85004

August 2, 2006

**NOTICE OF INTENT TO HOLD MINING CLAIMS AND PAYMENT OF BLM
MAINTENANCE FEE**

Re: Payment of Annual Claim Maintenance Fee

Dear Sir or Madam:

This will serve as notice that Phelps Dodge Exploration Corporation, whose address for purposes of this filing is Land and Water Department, One North Central Ave., 17th Floor, Phoenix, Arizona 85004, intends to hold the mining claims and/or mill sites described on Exhibit A attached hereto for the assessment year ending at 12 o'clock, noon, on September 1, 2007 by payment of the annual maintenance fee of \$125 per claim or site. Payment of such amount is made herewith for such assessment year for each of the claims and sites, the name, and BLM serial number with the book and page or index number of recording of the location notice in the official records of Graham County, Arizona, of which, is set forth on Exhibit A attached hereto and by this reference incorporated herein.

X *William C. Williams*
William C. Williams for
Phelps Dodge Exploration Corporation

State of Arizona)
) ss.
County of Pima)

The foregoing instrument was acknowledged before me on 8-2-06 , 2006, by William Williams on behalf of Phelps Dodge Exploration Corporation.

(Seal)

Marilyn Carpio
Notary Public
My commission expires: 12-18-08

PHOENIX, AZ

2006 AUG 16 11:09

B.L.M. AZ STATE OFFICE

EXHIBIT A

County: Graham

State: AZ

| BLM Serial # | Claim Name | Original Recording | | Amended Recording | | Sec | Twp | Range |
|--------------|------------|--------------------|--------|-------------------|--------|-----|-----|-------|
| | | Recording # | Page # | Recording # | Page # | | | |
| AMC 367311 | MAC 18 | 2005-05637 | | | | 13 | 03S | 22E |
| AMC 367312 | MAC 20 | 2005-05638 | | | | 13 | 03S | 22E |
| AMC 367313 | MAC 22 | 2005-05639 | | | | 13 | 03S | 22E |
| AMC 367314 | MAC 24 | 2005-05640 | | | | 13 | 03S | 22E |
| AMC 367315 | MAC 26 | 2005-05641 | | | | 13 | 03S | 22E |
| AMC 367316 | MAC 28 | 2005-05642 | | | | 13 | 03S | 22E |
| AMC 367317 | MAC 30 | 2005-05643 | | | | 24 | 03S | 22E |
| AMC 367318 | MAC 32 | 2005-05644 | | | | 24 | 03S | 22E |
| AMC 367319 | MAC 34 | 2005-05645 | | | | 24 | 03S | 22E |
| AMC 367320 | MAC 36 | 2005-05646 | | | | 24 | 03S | 22E |
| AMC 367321 | MAC 65 | 2005-05647 | | | | 18 | 03S | 23E |
| AMC 367322 | MAC 67 | 2005-05648 | | | | 18 | 03S | 23E |
| AMC 367323 | MAC 69 | 2005-05649 | | | | 18 | 03S | 23E |
| AMC 367324 | MAC 70 | 2005-05650 | | | | 18 | 03S | 23E |
| AMC 367325 | MAC 71 | 2005-05651 | | | | 18 | 03S | 23E |
| AMC 367326 | MAC 72 | 2005-05652 | | | | 18 | 03S | 23E |
| AMC 367327 | MAC 73 | 2005-05653 | | | | 18 | 03S | 23E |
| AMC 367328 | MAC 74 | 2005-05654 | | | | 18 | 03S | 23E |
| AMC 367329 | MAC 75 | 2005-05655 | | | | 18 | 03S | 23E |
| AMC 367330 | MAC 76 | 2005-05656 | | | | 18 | 03S | 23E |
| AMC 367331 | MAC 77 | 2005-05657 | | | | 19 | 03S | 23E |
| AMC 367332 | MAC 78 | 2005-05658 | | | | 19 | 03S | 23E |
| AMC 367333 | MAC 79 | 2005-05659 | | | | 19 | 03S | 23E |
| AMC 367334 | MAC 80 | 2005-05660 | | | | 19 | 03S | 23E |
| AMC 367335 | MAC 81 | 2005-05661 | | | | 19 | 03S | 23E |
| AMC 367336 | MAC 82 | 2005-05662 | | | | 19 | 03S | 23E |
| AMC 367337 | MAC 83 | 2005-05663 | | | | 19 | 03S | 23E |
| AMC 367338 | MAC 84 | 2005-05664 | | | | 19 | 03S | 23E |
| AMC 367339 | MAC 117 | 2005-05665 | | | | 18 | 03S | 23E |
| AMC 367340 | MAC 119 | 2005-05666 | | | | 18 | 03S | 23E |
| AMC 367341 | MAC 121 | 2005-05667 | | | | 18 | 03S | 23E |
| AMC 367342 | MAC 122 | 2005-05668 | | | | 18 | 03S | 23E |
| AMC 367343 | MAC 123 | 2005-05669 | | | | 18 | 03S | 23E |
| AMC 367344 | MAC 124 | 2005-05670 | | | | 18 | 03S | 23E |
| AMC 367345 | MAC 125 | 2005-05671 | | | | 19 | 03S | 23E |
| AMC 367346 | MAC 126 | 2005-05672 | | | | 19 | 03S | 23E |
| AMC 367347 | MAC 127 | 2005-05673 | | | | 19 | 03S | 23E |
| AMC 367348 | MAC 128 | 2005-05674 | | | | 19 | 03S | 23E |
| AMC 367349 | MAC 129 | 2005-05675 | | | | 19 | 03S | 23E |
| AMC 367350 | MAC 130 | 2005-05676 | | | | 19 | 03S | 23E |
| AMC 367351 | MAC 131 | 2005-05677 | | | | 19 | 03S | 23E |
| AMC 367352 | MAC 132 | 2005-05678 | | | | 19 | 03S | 23E |

PHOENIX, AZ

2006 AUG 19 11:09

RECEIVED
BLM, AZ STATE OFFICE

Date: 7/14/2006

ENTERED INTO COMPUTER

AUG 21 2006 PB VERIFIED

42

Page: 1 of 2

EXHIBIT A

County: Graham

State: AZ

| <u>BLM Serial #</u> | <u>Claim Name</u> |
|---------------------|-------------------|
| AMC 367353 | MAC 167 |
| AMC 367354 | MAC 169 |
| AMC 367355 | MAC 171 |
| AMC 367356 | MAC 173 |
| AMC 367357 | MAC 175 |
| AMC 367358 | MAC 177 |

Original Recording

| <u>Recording #</u> | <u>Page #</u> |
|--------------------|---------------|
| 2005-05679 | |
| 2005-05680 | |
| 2005-05681 | |
| 2005-05682 | |
| 2005-05683 | |
| 2005-05684 | |

Amended Recording

| <u>Recording #</u> | <u>Page #</u> | <u>Sec</u> | <u>Twp</u> | <u>Range</u> |
|--------------------|---------------|------------|------------|--------------|
| | | 17 | 03S | 23E |
| | | 17 | 03S | 23E |
| | | 20 | 03S | 23E |
| | | 20 | 03S | 23E |
| | | 20 | 03S | 23E |
| | | 20 | 03S | 23E |

Total # Of Claims: 48

ENTERED INTO COMPUTER
AUG 21 2006 *JB* VERIFIED

PHOENIX, AZ
2006 AUG 16 11:09
RECEIVED
BLM, AZ STATE OFFICE

Date: 7/14/2006

6

Page: 2 of 2

After recording, return to:
M.L.Gerrow
4211 E. Aquarius Dr.
Tucson, AZ 85718

Bureau of Land Management
Department of the Interior
One North Central Avenue
Phoenix, AZ 85004

August 2, 2006

NOTICE OF INTENT TO HOLD MINING CLAIMS AND PAYMENT OF BLM MAINTENANCE FEE

Re: Payment of Annual Claim Maintenance Fee

Dear Sir or Madam:

This will serve as notice that Phelps Dodge Exploration Corporation, whose address for purposes of this filing is Land and Water Department, One North Central Ave., 17th Floor, Phoenix, Arizona 85004, intends to hold the mining claims and/or mill sites described on Exhibit A attached hereto for the assessment year ending at 12 o'clock, noon, on September 1, 2007 by payment of the annual maintenance fee of \$125 per claim or site. Payment of such amount is made herewith for such assessment year for each of the claims and sites, the name, and BLM serial number with the book and page or index number of recording of the location notice in the official records of Graham County, Arizona, of which, is set forth on Exhibit A attached hereto and by this reference incorporated herein.


X *William C. Williams*
William C. Williams for
Phelps Dodge Exploration Corporation

State of Arizona)
) ss.
County of Pima)

The foregoing instrument was acknowledged before me on 8-2-06, 2006, by William Williams, on behalf of Phelps Dodge Exploration Corporation.

(Seal)

Marlyn Carpio
Notary Public
My commission expires: 12-11-08



PHOENIX, AZ

2006 AUG 16 A 11:09

B.L.M. AZ STATE OFFICE

EXHIBIT A

County: Graham

State: AZ

| BLM Serial # | Claim Name | Original Recording | | Amended Recording | | Sec | Twp | Range |
|--------------|------------|--------------------|--------|-------------------|--------|-----|-----|-------|
| | | Recording # | Page # | Recording # | Page # | | | |
| AMC 367287 | JUG 1 | 2005-05613 | | | | 06 | 07S | 28E |
| AMC 367288 | JUG 2 | 2005-05614 | | | | 06 | 07S | 28E |
| AMC 367289 | JUG 3 | 2005-05615 | | | | 06 | 07S | 28E |
| AMC 367290 | JUG 4 | 2005-05616 | | | | 06 | 07S | 28E |
| AMC 367291 | JUG 5 | 2005-05617 | | | | 06 | 07S | 28E |
| AMC 367292 | JUG 6 | 2005-05618 | | | | 06 | 07S | 28E |
| AMC 367293 | JUG 7 | 2005-05619 | | | | 06 | 07S | 28E |
| AMC 367294 | JUG 8 | 2005-05620 | | | | 06 | 07S | 28E |
| AMC 367295 | JUG 9 | 2005-05621 | | | | 05 | 07S | 28E |
| AMC 367296 | JUG 10 | 2005-05622 | | | | 05 | 07S | 28E |
| AMC 367297 | JUG 11 | 2005-05623 | | | | 05 | 07S | 28E |
| AMC 367298 | JUG 12 | 2005-05624 | | | | 05 | 07S | 28E |
| AMC 367299 | JUG 13 | 2005-05625 | | | | 05 | 07S | 28E |
| AMC 367300 | JUG 14 | 2005-05626 | | | | 05 | 07S | 28E |
| AMC 367301 | JUG 15 | 2005-05627 | | | | 05 | 07S | 28E |
| AMC 367302 | JUG 16 | 2005-05628 | | | | 05 | 07S | 28E |
| AMC 367303 | JUG 17 | 2005-05629 | | | | 05 | 07S | 28E |
| AMC 367304 | JUG 18 | 2005-05630 | | | | 05 | 07S | 28E |
| AMC 367305 | JUG 19 | 2005-05631 | | | | 05 | 07S | 28E |
| AMC 367306 | JUG 20 | 2005-05632 | | | | 05 | 07S | 28E |
| AMC 367307 | JUG 21 | 2005-05633 | | | | 05 | 07S | 28E |
| AMC 367308 | JUG 22 | 2005-05634 | | | | 05 | 07S | 28E |
| AMC 367309 | JUG 23 | 2005-05635 | | | | 05 | 07S | 28E |
| AMC 367310 | JUG 24 | 2005-05636 | | | | 05 | 07S | 28E |

Total # Of Claims: 24

ENTERED INTO COMPUTER
 AUG 21 2006 PB VERIFIED

RECEIVED
 B.L.M. AZ STATE OFFICE
 2006 AUG 19 A 11:10
 PHOENIX, AZ

After recording, return to:
M.L.Gerrow
4211 E. Aquarius Dr.
Tucson, AZ 85718

Bureau of Land Management
Department of the Interior
One North Central Avenue
Phoenix, AZ 85004

August 2, 2006

**NOTICE OF INTENT TO HOLD MINING CLAIMS AND PAYMENT OF BLM
MAINTENANCE FEE**

Re: Payment of Annual Claim Maintenance Fee

Dear Sir or Madam:

This will serve as notice that Phelps Dodge Exploration Corporation, whose address for purposes of this filing is Land and Water Department, One North Central Ave., 17th Floor, Phoenix, Arizona 85004, intends to hold the mining claims and/or mill sites described on Exhibit A attached hereto for the assessment year ending at 12 o'clock, noon, on September 1, 2007 by payment of the annual maintenance fee of \$125 per claim or site. Payment of such amount is made herewith for such assessment year for each of the claims and sites, the name, and BLM serial number with the book and page or index number of recording of the location notice in the official records of Cochise County, Arizona, of which, is set forth on Exhibit A attached hereto and by this reference incorporated herein.


X W Williams
William C. Williams for
Phelps Dodge Exploration Corporation

State of Arizona)
) ss.
County of Pima)

The foregoing instrument was acknowledged before me on 8-2, 2006, by WILLIAM WILLIAMS, on behalf of Phelps Dodge Exploration Corporation.

(Seal)

Marilyn Carpio
Notary Public
My commission expires: 12-11-08



PHOENIX, AZ

2006 AUG 16 A 11:10

EXHIBIT A

County: Cochise

State: AZ

| BLM Serial # | Claim Name | Original Recording | | Amended Recording | | Sec | Twp | Range |
|--------------|------------|--------------------|--------|-------------------|--------|-----|-----|-------|
| | | Recording # | Page # | Recording # | Page # | | | |
| AMC 362923 | MID 39 | 041033919 | | | | 24 | 18S | 23E |
| AMC 362924 | MID 40 | 041033920 | | | | 24 | 18S | 23E |
| AMC 362925 | MID 41 | 041033921 | | | | 24 | 18S | 23E |
| AMC 362926 | MID 42 | 041033922 | | | | 24 | 18S | 23E |
| AMC 362927 | MID 43 | 041033923 | | | | 24 | 18S | 23E |
| AMC 362928 | MID 44 | 041033924 | | | | 24 | 18S | 23E |
| AMC 362929 | MID 45 | 041033925 | | | | 24 | 18S | 23E |
| AMC 362930 | MID 46 | 041033926 | | | | 24 | 18S | 23E |
| AMC 362931 | MID 47 | 041033927 | | | | 24 | 18S | 23E |
| AMC 362932 | MID 48 | 041033928 | | | | 24 | 18S | 23E |
| AMC 362933 | MID 49 | 041033929 | | | | 24 | 18S | 23E |
| AMC 362934 | MID 50 | 041033930 | | | | 24 | 18S | 23E |
| AMC 362935 | MID 51 | 041033931 | | | | 24 | 18S | 23E |
| AMC 362936 | MID 52 | 041033932 | | | | 24 | 18S | 23E |
| AMC 362937 | MID 53 | 041033933 | | | | 19 | 18S | 24E |
| AMC 362938 | MID 54 | 041033934 | | | | 19 | 18S | 24E |
| AMC 362939 | MID 55 | 041033935 | | | | 19 | 18S | 24E |
| AMC 362940 | MID 56 | 041033936 | | | | 19 | 18S | 24E |
| AMC 362941 | MID 57 | 041033937 | | | | 19 | 18S | 24E |
| AMC 362942 | MID 58 | 041033938 | | | | 19 | 18S | 24E |
| AMC 362943 | MID 59 | 041033939 | | | | 19 | 18S | 24E |
| AMC 362944 | MID 60 | 041033940 | | | | 19 | 18S | 24E |
| AMC 362945 | MID 61 | 041033941 | | | | 19 | 18S | 24E |
| AMC 362946 | MID 62 | 041033942 | | | | 19 | 18S | 24E |
| AMC 362947 | MID 63 | 041033943 | | | | 20 | 18S | 24E |
| AMC 362948 | MID 64 | 041033944 | | | | 20 | 18S | 24E |
| AMC 362949 | MID 65 | 041033945 | | | | 20 | 18S | 24E |
| AMC 362950 | MID 66 | 041033946 | | | | 20 | 18S | 24E |
| AMC 362951 | MID 67 | 041033947 | | | | 20 | 18S | 24E |
| AMC 362952 | MID 68 | 041033948 | | | | 20 | 18S | 24E |
| AMC 362953 | MID 69 | 041033949 | | | | 20 | 18S | 24E |
| AMC 362954 | MID 70 | 041033950 | | | | 20 | 18S | 24E |
| AMC 362955 | MID 71 | 041033951 | | | | 20 | 18S | 24E |
| AMC 362956 | MID 72 | 041033952 | | | | 20 | 18S | 24E |
| AMC 362957 | MID 73 | 041033953 | | | | 20 | 18S | 24E |
| AMC 362958 | MID 74 | 041033954 | | | | 20 | 18S | 24E |
| AMC 362959 | MID 75 | 041039955 | | | | 20 | 18S | 24E |
| AMC 362960 | MID 76 | 041033956 | | | | 20 | 18S | 24E |
| AMC 362961 | MID 81 | 041039957 | | | | 24 | 18S | 23E |
| AMC 362962 | MID 82 | 041039958 | | | | 24 | 18S | 23E |
| AMC 362963 | MID 83 | 041033959 | | | | 24 | 18S | 23E |
| AMC 362964 | MID 84 | 041039960 | | | | 24 | 18S | 23E |

PHOENIX, AZ

2006 AUG 19 11:10

RECEIVED
BLM AZ STATE OFFICE

42

Date: 7/14/2006

ENTERED INTO COMPUTER
AUG 21 2006 *FB* VERIFIED

EXHIBIT A

County: Cochise

State: AZ

| BLM Serial # | Claim Name | Original Recording | | Amended Recording | | Sec | Twp | Range |
|--------------|------------|--------------------|--------|-------------------|--------|-----|-----|-------|
| | | Recording # | Page # | Recording # | Page # | | | |
| AMC 362965 | MID 85 | 041033961 | | | | 24 | 18S | 23E |
| AMC 362966 | MID 86 | 041033962 | | | | 24 | 18S | 23E |
| AMC 362967 | MID 87 | 041033963 | | | | 24 | 18S | 23E |
| AMC 362968 | MID 88 | 041033964 | | | | 24 | 18S | 23E |
| AMC 362969 | MID 89 | 041033965 | | | | 24 | 18S | 23E |
| AMC 362970 | MID 90 | 041039966 | | | | 24 | 18S | 23E |
| AMC 362971 | MID 91 | 041033967 | | | | 24 | 18S | 23E |
| AMC 362972 | MID 92 | 041033968 | | | | 24 | 18S | 23E |
| AMC 362973 | MID 93 | 041033969 | | | | 24 | 18S | 23E |
| AMC 362974 | MID 94 | 041033970 | | | | 24 | 18S | 23E |
| AMC 362975 | MID 95 | 041033971 | | | | 19 | 18S | 24E |
| AMC 362976 | MID 96 | 041033972 | | | | 19 | 18S | 24E |
| AMC 362977 | MID 97 | 041033973 | | | | 19 | 18S | 24E |
| AMC 362978 | MID 98 | 041033974 | | | | 19 | 18S | 24E |
| AMC 362979 | MID 99 | 041033975 | | | | 19 | 18S | 24E |
| AMC 362980 | MID 100 | 041033976 | | | | 19 | 18S | 24E |
| AMC 362981 | MID 110 | 041033977 | | | | 20 | 18S | 24E |
| AMC 362982 | MID 112 | 041033978 | | | | 20 | 18S | 24E |
| AMC 362983 | MID 113 | 041033979 | | | | 20 | 18S | 24E |
| AMC 362984 | MID 114 | 041033980 | | | | 20 | 18S | 24E |
| AMC 362985 | MID 115 | 041033981 | | | | 20 | 18S | 24E |
| AMC 362986 | MID 116 | 041033982 | | | | 20 | 18S | 24E |
| AMC 362987 | MID 117 | 041033983 | | | | 20 | 18S | 24E |
| AMC 362988 | MID 118 | 041033984 | | | | 20 | 18S | 24E |
| AMC 362989 | MID 123 | 041033985 | | | | 25 | 18S | 23E |
| AMC 362990 | MID 124 | 041033986 | | | | 25 | 18S | 23E |
| AMC 362991 | MID 125 | 041033987 | | | | 25 | 18S | 23E |
| AMC 362992 | MID 126 | 041033988 | | | | 25 | 18S | 23E |
| AMC 362993 | MID 127 | 041033989 | | | | 25 | 18S | 23E |
| AMC 362994 | MID 128 | 041033990 | | | | 25 | 18S | 23E |
| AMC 362995 | MID 129 | 041033991 | | | | 25 | 18S | 23E |
| AMC 362996 | MID 130 | 041033992 | | | | 25 | 18S | 23E |
| AMC 362997 | MID 131 | 041033993 | | | | 25 | 18S | 23E |
| AMC 362998 | MID 132 | 041033994 | | | | 25 | 18S | 23E |
| AMC 362999 | MID 133 | 041033995 | | | | 25 | 18S | 23E |
| AMC 363000 | MID 134 | 041033996 | | | | 25 | 18S | 23E |
| AMC 363001 | MID 135 | 041033997 | | | | 25 | 18S | 23E |
| AMC 363002 | MID 136 | 041033998 | | | | 25 | 18S | 23E |
| AMC 363003 | MID 137 | 041033999 | | | | 30 | 18S | 24E |
| AMC 363004 | MID 138 | 041034000 | | | | 30 | 18S | 24E |
| AMC 363005 | MID 139 | 041034001 | | | | 30 | 18S | 24E |
| AMC 363006 | MID 140 | 041034002 | | | | 30 | 18S | 24E |

PHOENIX, AZ

2006 AUG 19 10:11 AM

RECEIVED
BLM, AZ STATE OFFICE

Date: 7/14/2006

ENTERED INTO COMPUTER

AUG 21 2006 9B VERIFIED

42

EXHIBIT A

County: Cochise

State: AZ

| BLM Serial # | Claim Name | Original Recording | | Amended Recording | | | | |
|--------------|------------|--------------------|--------|-------------------|--------|-----|-----|-------|
| | | Recording # | Page # | Recording # | Page # | Sec | Twp | Range |
| AMC 363007 | MID 141 | 041034003 | | | | 30 | 18S | 24E |
| AMC 363008 | MID 142 | 041034004 | | | | 30 | 18S | 24E |
| AMC 363009 | MID 143 | 041034005 | | | | 30 | 18S | 24E |
| AMC 363010 | MID 144 | 041034006 | | | | 30 | 18S | 24E |
| AMC 363011 | MID 145 | 041034007 | | | | 30 | 18S | 24E |
| AMC 363012 | MID 146 | 041034008 | | | | 19 | 18S | 24E |
| AMC 363013 | MID 147 | 041034009 | | | | 29 | 18S | 24E |
| AMC 363014 | MID 148 | 041034010 | | | | 20 | 18S | 24E |
| AMC 363015 | MID 149 | 041034011 | | | | 29 | 18S | 24E |
| AMC 363016 | MID 150 | 041034012 | | | | 20 | 18S | 24E |
| AMC 363017 | MID 151 | 041034013 | | | | 29 | 18S | 24E |
| AMC 363018 | MID 152 | 041034014 | | | | 29 | 18S | 24E |
| AMC 363019 | MID 153 | 041034015 | | | | 29 | 18S | 24E |
| AMC 363020 | MID 154 | 041034016 | | | | 29 | 18S | 24E |
| AMC 363021 | MID 155 | 041034017 | | | | 29 | 18S | 24E |
| AMC 363022 | MID 156 | 041034018 | | | | 29 | 18S | 24E |
| AMC 363023 | MID 157 | 041034019 | | | | 29 | 18S | 24E |
| AMC 363024 | MID 158 | 041034020 | | | | 29 | 18S | 24E |
| AMC 363025 | MID 159 | 041034021 | | | | 29 | 18S | 24E |
| AMC 363026 | MID 160 | 041034022 | | | | 29 | 18S | 24E |

Total # Of Claims: 104

ENTERED INTO COMPUTER

AUG 21 2006 *BB* VERIFIED

PHOENIX, AZ

2006 AUG 16 A 11:10

RECEIVED
BLM, AZ STATE OFFICE

United States Department of the Interior
 Bureau of Land Management
 BUSINESS & SUPPORT SVCS DIV
 ONE N CENTRAL AVE
 PHOENIX, AZ 85004 -2203
 Phone: (602) 417-9200

Receipt

No: 1335941

| | | |
|---------------------------------|---|---|
| Transaction #: 1381066 | | ENTERED INTO COMPUTER AUG 21 2006 |
| Date of Transaction: 08/16/2006 | | |
| CUSTOMER: | PHELPS DODGE CORP ONE N CENTRAL AVE 17TH FLOOR PHOENIX, AZ 85004 | |

FB VERIFIED

| LINE # | QTY | DESCRIPTION | REMARKS | UNIT PRICE | TOTAL |
|---------------|------|--|------------------|------------|--------------------|
| 1 | 1.00 | LOCATABLE MINERALS / MINING CLAIMS-NOT NEW-UNADJUD, ONE AUTH NO. ONLY / MINING CLAIM MONEY RECEIVED (455) CASES: AMC360917/\$58375.00 | MAINT 2007 (467) | - n/a - | 58375.00 |
| TOTAL: | | | | | \$58,375.00 |

| PAYMENT INFORMATION | | | | | |
|---------------------|-----------|--|-------------|------------|--|
| 1 | AMOUNT: | \$58,375.00 | POSTMARKED: | N/A | |
| | TYPE: | CHECK | RECEIVED: | 08/16/2006 | |
| | CHECK NO: | 543349 | | | |
| | NAME: | PHELPS DODGE CORP ONE N CENTRAL AVE 17TH FLOOR PHOENIX AZ 85004 | | | |

| |
|---------|
| REMARKS |
| |

This receipt was generated by the automated BLM Collections and Billing System and is a paper representation of a portion of the official electronic record contained therein.

NOTICE!!

These documents have been scanned!

Do not place un-scanned documents beneath this notice!

Do not remove this notice from this file!

GPO Jacket No. 560-102
Print Order 61540
Rise Business Services, LLC
Job=AZ15 6/3/2019



Box Number= AZ15112



Claim Begin-End: AMC367287-AMC367358

5 Miscellaneous



AZ15112-9

AMC367050-AMC367287

**NO
DOCUMENTS
FOUND**

NO DOCUMENTS FOUND
NO DOCUMENTS FOUND

NOTICE!!

These documents have been scanned!

Do not place un-scanned documents beneath this notice!

Do not remove this notice from this file!

GPO Jacket No. 560-102
Print Order 61540
Rise Business Services, LLC
Job=AZ15 6/3/2019



Box Number= AZ15112



Claim Begin-End: AMC367287-AMC367358

6 Location Notices-Amendments and Supporting Documents



AZ15112-9

AMC367050-AMC367287

MINING CLAIM STATUS REPORT

STATUS:

MTP CHECKED BY _____

GEO CHECKED BY (72)

PRE-ADJ BY _____

FINAL ADJ BY _____

LEAD SERIAL NO. AMC 367287 THROUGH AMC 367358

| | | |
|------------------------|---------------------------|-------------------------------|
| # <u>72</u> LODE | LOCATION FEE @ \$30 = | \$ <u>2,160</u> |
| # _____ PLACER | SERVICE FEE @ \$10 = | \$ <u>720</u> |
| # _____ ASSOCIATION PL | MAINTENANCE FEE @ \$125 = | \$ <u>9,000</u> |
| # _____ MILL SITE | OVERAGE | \$ _____ |
| # _____ TUNNEL SITE | SHORTAGE | \$ _____ |
| | OTHER FEES | \$ <u>9,000 - maint 05/06</u> |
| | TOTAL | ok \$ <u>20,880</u> |

RECEIVED
 NEW YORK STATE OFFICE
 5002 2830 V P H P
 JOHN X. WISOMY

OVER-THE-COUNTER [] MAIL TIMELY FILED: YES [] NO []

LEGAL DESCRIPTION: T 75 R 28E SEC 6 5
 T 35 R 22E SEC 13' 24
 T 35 R 23E SEC 18' 17' 19' 20
 T _____ R _____ SEC _____

JURISDICTION: BLM FOREST SERVICE [] _____

WILDERNESS AREA: NO YES [] _____

SPLIT ESTATE: SX [] PX [] SRHA [] OTHER [] _____ N/A []
 PROPER NOTICE FILED IF LOCATED ON SRHA LANDS: YES [] NO [] N/A []

RECONVEYED MINERALS ON BLM LANDS REQUIRE OPENING ORDERS FROM 1944 TO 1993. OPEN TO ENTRY ON: _____ N/A []

SUBJECT TO PL 359: YES [] NO []

STATUS; VOID [] PARTIALLY VOID [] PRIVATE MINERALS []
 WITHDRAWN LANDS [] OTHER [] _____

CLAIMANT ACKNOWLEDGES THAT PORTIONS OF THE FOLLOWING CLAIM(S)/SITE(S): _____
 MAY BE VOID OR VOIDABLE. Signature of Claimant: _____


COMMENTS: accepted as mail
 _____ (72) Final Adj. (72)
 _____ 5-15-06

RECEIVED
B.L.M. AZ STATE OFFICE

2005 SEP 30 A 9:49

PHOENIX, ARIZONA

AMC 347286



ARIZONA NOTICE OF LOCATION
(Lode Claim)

RECEIVED
B.L.M. AZ STATE OFFICE
2005 SEP 30 A 9:41
PHOENIX, ARIZONA

NOTICE IS HEREBY GIVEN THAT PHELPS DODGE EXPLORATION CORPORATION, whose mailing address is One North Central Avenue, Phoenix, AZ 85004, by its undersigned agent, makes this location of the JUG / lode mining claim, in the Unknown Mining District, Graham County, Arizona.

The general course of the claim is from North to South, and said claim is located within NE 1/4 SE quarter(s) of Section(s) 6, Township 7 South, Range 28 East, GSRB&M, Graham County, Arizona.

This claim is 1500 feet in length and 600 feet in width.

This Notice of Location is posted on the center line of the claim.

The claim runs from the location monument on which this notice is posted 1,490 feet in a N'ly direction to the North end line and 10 feet in a S'ly direction to the South end line. The claim boundaries are marked by six monuments, one at each corner and one at the center of each end line. The location monument on which this notice is posted is situated within Section 6, Township 7 South, Range 28 East, GSRB&M, Graham County, Arizona, and is approximately 2,410 feet North and 1,980 feet West from the SE corner of Section 6, Township 7 South, Range 28 East, GSRB&M, Graham County, Arizona.

The undersigned claims the ground as depicted on the map which is attached to a copy of this Notice of Location filed in the office of the County Recorder, Graham County, Safford, Arizona.


The claim has been monumented in accordance with State and Federal law. Corner and location monuments are substantial posts projecting at least four feet above the ground.

Located, dated, and posted on the ground this 9th day of July, 2005.

Phelps Dodge Exploration Corporation (Owner)

By Joseph B. Beckman (Agent)
Joseph B. Beckman

Aug 30 12 01



RECEIVED
B.L.M. AZ STATE OFFICE
2005 SEP 30 A 9:49
PHOENIX, ARIZONA

ARIZONA NOTICE OF LOCATION
(Lode Claim)

NOTICE IS HEREBY GIVEN THAT PHELPS DODGE EXPLORATION CORPORATION, whose mailing address is One North Central Avenue, Phoenix, AZ 85004, by its undersigned agent, makes this location of the JUG 2 lode mining claim, in the Unknown Mining District, Graham County, Arizona.

The general course of the claim is from North to South, and said claim is located within _____, _____, SE, quarter(s) of Section(s) 6, Township 7 South, Range 28 East, GSRB&M, Graham County, Arizona.

This claim is 1500 feet in length and 600 feet in width.

This Notice of Location is posted on the center line of the claim.

The claim runs from the location monument on which this notice is posted 10 feet in a N'y direction to the North end line and 1,490 feet in a S'y direction to the South end line. The claim boundaries are marked by six monuments, one at each corner and one at the center of each end line. The location monument on which this notice is posted is situated within Section 6, Township 7 South, Range 28 East, GSRB&M, Graham County, Arizona, and is approximately 2,390 feet North and 1,980 feet West from the SE corner of Section 6, Township 7 South, Range 28 East, GSRB&M, Graham County, Arizona.

The undersigned claims the ground as depicted on the map which is attached to a copy of this Notice of Location filed in the office of the County Recorder, Graham County, Safford, Arizona.


The claim has been monumented in accordance with State and Federal law. Corner and location monuments are substantial posts projecting at least four feet above the ground.

Located, dated, and posted on the ground this 9th day of July, 2005.

Phelps Dodge Exploration Corporation (Owner)

By Joseph B Beckman (Agent)
Joseph B. Beckman

AMC 367288



RECEIVED
B.L.M. AZ STATE OFFICE
2005 SEP 30 A 9:50
PHOENIX, ARIZONA

ARIZONA NOTICE OF LOCATION
(Lode Claim)

NOTICE IS HEREBY GIVEN THAT PHELPS DODGE EXPLORATION CORPORATION, whose mailing address is One North Central Avenue, Phoenix, AZ 85004, by its undersigned agent, makes this location of the JUG 3 lode mining claim, in the Unknown Mining District, Graham County, Arizona.

The general course of the claim is from North to South, and said claim is located within NE & SE quarter(s) of Section(s) 6, Township 7 South, Range 28 East, GSRB&M, Graham County, Arizona.

This claim is 1500 feet in length and 600 feet in width.

This Notice of Location is posted on the center line of the claim.

The claim runs from the location monument on which this notice is posted 1,490 feet in a N'ly direction to the North end line and 10 feet in a S'ly direction to the South end line. The claim boundaries are marked by six monuments, one at each corner and one at the center of each end line. The location monument on which this notice is posted is situated within Section 6, Township 7 South, Range 28 East, GSRB&M, Graham County, Arizona, and is approximately 2,410 feet North and 1,380 feet West from the SE corner of Section 6, Township 7 South, Range 28 East, GSRB&M, Graham County, Arizona.

The undersigned claims the ground as depicted on the map which is attached to a copy of this Notice of Location filed in the office of the County Recorder, Graham County, Safford, Arizona.


The claim has been monumented in accordance with State and Federal law. Corner and location monuments are substantial posts projecting at least four feet above the ground.

Located, dated, and posted on the ground this 9th day of July, 2005.

Phelps Dodge Exploration Corporation (Owner)

By Joseph B. Beckman (Agent)
Joseph B. Beckman

AMC 367289



RECEIVED
B.L.M. AZ STATE OFFICE
2005 SEP 30 A 9:50
PHOENIX, ARIZONA

ARIZONA NOTICE OF LOCATION
(Lode Claim)

NOTICE IS HEREBY GIVEN THAT PHELPS DODGE EXPLORATION CORPORATION, whose mailing address is One North Central Avenue, Phoenix, AZ 85004, by its undersigned agent, makes this location of the JUG 4 lode mining claim, in the Unknown Mining District, Graham County, Arizona.

The general course of the claim is from North to South, and said claim is located within SE quarter(s) of Section(s) 6, Township 7 South, Range 28 East, GSRB&M, Graham County, Arizona.

This claim is 1500 feet in length and 600 feet in width.

This Notice of Location is posted on the center line of the claim.

The claim runs from the location monument on which this notice is posted 10 feet in a N'ly direction to the North end line and 1,490 feet in a S'ly direction to the South end line. The claim boundaries are marked by six monuments, one at each corner and one at the center of each end line. The location monument on which this notice is posted is situated within Section 6, Township 7 South, Range 28 East, GSRB&M, Graham County, Arizona, and is approximately 2,390 feet North and 1,380 feet West from the SE corner of Section 6, Township 7 South, Range 28 East, GSRB&M, Graham County, Arizona.

AHC 367290

The undersigned claims the ground as depicted on the map which is attached to a copy of this Notice of Location filed in the office of the County Recorder, Graham County, Safford, Arizona.

The claim has been monumented in accordance with State and Federal law. Corner and location monuments are substantial posts projecting at least four feet above the ground.

Located, dated, and posted on the ground this 9th day of July, 2005.

Phelps Dodge Exploration Corporation (Owner)

By Joseph B Beckman (Agent)
Joseph B. Beckman



RECEIVED
B.L.M. AZ STATE OFFICE
2005 SEP 30 A 9:50
PHOENIX, ARIZONA

ARIZONA NOTICE OF LOCATION
(Lode Claim)

NOTICE IS HEREBY GIVEN THAT PHELPS DODGE EXPLORATION CORPORATION, whose mailing address is One North Central Avenue, Phoenix, AZ 85004, by its undersigned agent, makes this location of the JUG 5 lode mining claim, in the Unknown Mining District, Graham County, Arizona.

The general course of the claim is from North to South, and said claim is located within NE & SE quarter(s) of Section(s) 6, Township 7 South, Range 28 East, GSRB&M, Graham County, Arizona.

This claim is 1500 feet in length and 600 feet in width.

This Notice of Location is posted on the center line of the claim.

The claim runs from the location monument on which this notice is posted 1,490 feet in a N'ly direction to the North end line and 10 feet in a S'ly direction to the South end line. The claim boundaries are marked by six monuments, one at each corner and one at the center of each end line. The location monument on which this notice is posted is situated within Section 6, Township 7 South, Range 28 East, GSRB&M, Graham County, Arizona, and is approximately 2,410 feet North and 780 feet West from the SE corner of Section 6, Township 7 South, Range 28 East, GSRB&M, Graham County, Arizona.

The undersigned claims the ground as depicted on the map which is attached to a copy of this Notice of Location filed in the office of the County Recorder, Graham County, Safford, Arizona.


The claim has been monumented in accordance with State and Federal law. Corner and location monuments are substantial posts projecting at least four feet above the ground.

Located, dated, and posted on the ground this 9th day of July, 2005.

Phelps Dodge Exploration Corporation (Owner)

By Joseph B. Beckman (Agent)
Joseph B. Beckman

AMC 367291



RECEIVED
B.L.M. AZ STATE OFFICE
2005 SEP 30 A 9:50
PHOENIX, ARIZONA

ARIZONA NOTICE OF LOCATION
(Lode Claim)

NOTICE IS HEREBY GIVEN THAT PHELPS DODGE EXPLORATION CORPORATION, whose mailing address is One North Central Avenue, Phoenix, AZ 85004, by its undersigned agent, makes this location of the JUG 6 lode mining claim, in the Unknown Mining District, Graham County, Arizona.

The general course of the claim is from North to South, and said claim is located within SE quarter(s) of Section(s) 6, Township 7 South, Range 28 East, GSRB&M, Graham County, Arizona.

This claim is 1500 feet in length and 600 feet in width.

This Notice of Location is posted on the center line of the claim.

The claim runs from the location monument on which this notice is posted 10 feet in a N'ly direction to the North end line and 1,490 feet in a S'ly direction to the South end line. The claim boundaries are marked by six monuments, one at each corner and one at the center of each end line. The location monument on which this notice is posted is situated within Section 6, Township 7 South, Range 28 East, GSRB&M, Graham County, Arizona, and is approximately 2,390 feet North and 780 feet West from the SE corner of Section 6, Township 7 South, Range 28 East, GSRB&M, Graham County, Arizona.

AMC 367292


The undersigned claims the ground as depicted on the map which is attached to a copy of this Notice of Location filed in the office of the County Recorder, Graham County, Safford, Arizona.

The claim has been monumented in accordance with State and Federal law. Corner and location monuments are substantial posts projecting at least four feet above the ground.

Located, dated, and posted on the ground this 9th day of July, 2005.

Phelps Dodge Exploration Corporation (Owner)

By Joseph B. Beckman (Agent)
Joseph B. Beckman



RECEIVED
BLM. AZ STATE OFFICE
2005 SEP 30 A 9:50
PHOENIX, ARIZONA

ARIZONA NOTICE OF LOCATION
(Lode Claim)

NOTICE IS HEREBY GIVEN THAT PHELPS DODGE EXPLORATION CORPORATION, whose mailing address is One North Central Avenue, Phoenix, AZ 85004, by its undersigned agent, makes this location of the JUG 7 lode mining claim, in the Unknown Mining District, Graham County, Arizona.

The general course of the claim is from North to South, and said claim is located within NW & SW, NE & SE quarter(s) of Section(s) 5, 6, Township 7 South, Range 28 East, GSRB&M, Graham County, Arizona.

This claim is 1500 feet in length and 600 feet in width.

This Notice of Location is posted on the center line of the claim.

The claim runs from the location monument on which this notice is posted 1,490 feet in a N'ly direction to the North end line and 10 feet in a S'ly direction to the South end line. The claim boundaries are marked by six monuments, one at each corner and one at the center of each end line. The location monument on which this notice is posted is situated within Section 6, Township 7 South, Range 28 East, GSRB&M, Graham County, Arizona, and is approximately 2,410 feet North and 180 feet West from the SE corner of Section 6, Township 7 South, Range 28 East, GSRB&M, Graham County, Arizona.

The undersigned claims the ground as depicted on the map which is attached to a copy of this Notice of Location filed in the office of the County Recorder, Graham County, Safford, Arizona.


The claim has been monumented in accordance with State and Federal law. Corner and location monuments are substantial posts projecting at least four feet above the ground.

Located, dated, and posted on the ground this 9th day of July, 2005.

Phelps Dodge Exploration Corporation (Owner)

By Joseph B. Beckman (Agent)
Joseph B. Beckman

AMC 367293



2005-620

Page 1 of 1
Requested By: PHELPS DODGE
Wendy John, Graham County Recorder
09-29-2005 10:19 AM Recordings Fee \$13.00

RECEIVED
B.L.M. AZ STATE OFFICE
2005 SEP 30 A 9:50
PHOENIX, ARIZONA

ARIZONA NOTICE OF LOCATION
(Lode Claim)

NOTICE IS HEREBY GIVEN THAT PHELPS DODGE EXPLORATION CORPORATION, whose mailing address is One North Central Avenue, Phoenix, AZ 85004, by its undersigned agent, makes this location of the JUG 8 lode mining claim, in the Unknown Mining District, Graham County, Arizona.

The general course of the claim is from North to South, and said claim is located within SW, SE quarter(s) of Section(s) 5, 6, Township 7 South, Range 28 East, GSRB&M, Graham County, Arizona.

This claim is 1500 feet in length and 600 feet in width.

This Notice of Location is posted on the center line of the claim.

The claim runs from the location monument on which this notice is posted 10 feet in a N'ly direction to the North end line and 1,490 feet in a S'ly direction to the South end line. The claim boundaries are marked by six monuments, one at each corner and one at the center of each end line. The location monument on which this notice is posted is situated within Section 6, Township 7 South, Range 28 East, GSRB&M, Graham County, Arizona, and is approximately 2,390 feet North and 180 feet West from the SE corner of Section 6, Township 7 South, Range 28 East, GSRB&M, Graham County, Arizona.

The undersigned claims the ground as depicted on the map which is attached to a copy of this Notice of Location filed in the office of the County Recorder, Graham County, Safford, Arizona.


The claim has been monumented in accordance with State and Federal law. Corner and location monuments are substantial posts projecting at least four feet above the ground.

Located, dated, and posted on the ground this 9th day of July, 2005.

Phelps Dodge Exploration Corporation (Owner)

By Joseph B. Beckman (Agent)
Joseph B. Beckman

AMC 367294



RECEIVED
B.L.M. AZ STATE OFFICE
2005 SEP 30 A 9:50
PHOENIX, ARIZONA

ARIZONA NOTICE OF LOCATION
(Lode Claim)

NOTICE IS HEREBY GIVEN THAT PHELPS DODGE EXPLORATION CORPORATION, whose mailing address is One North Central Avenue, Phoenix, AZ 85004, by its undersigned agent, makes this location of the JUG 9 lode mining claim, in the Unknown Mining District, Graham County, Arizona.

The general course of the claim is from North to South, and said claim is located within NW 1/4 SW quarter(s) of Section(s) 5, Township 7 South, Range 28 East, GSRB&M, Graham County, Arizona.

This claim is 1500 feet in length and 600 feet in width.

This Notice of Location is posted on the center line of the claim.

The claim runs from the location monument on which this notice is posted 1490 feet in a N'y direction to the North end line and 10 feet in a S'y direction to the South end line. The claim boundaries are marked by six monuments, one at each corner and one at the center of each end line. The location monument on which this notice is posted is situated within Section 5, Township 7 South, Range 28 East, GSRB&M, Graham County, Arizona, and is approximately 2,410 feet North and 470 feet East from the SE corner of Section 6, Township 7 South, Range 28 East, GSRB&M, Graham County, Arizona.

The undersigned claims the ground as depicted on the map which is attached to a copy of this Notice of Location filed in the office of the County Recorder, Graham County, Safford, Arizona.


The claim has been monumented in accordance with State and Federal law. Corner and location monuments are substantial posts projecting at least four feet above the ground.

Located, dated, and posted on the ground this 9th day of July, 2005.

Phelps Dodge Exploration Corporation (Owner)

By Joseph B. Beckman (Agent)
Joseph B. Beckman

AMC 367295



RECEIVED
B.L.M. AZ STATE OFFICE
2005 SEP 30 A 9:51
PHOENIX, ARIZONA

ARIZONA NOTICE OF LOCATION
(Lode Claim)

NOTICE IS HEREBY GIVEN THAT PHELPS DODGE EXPLORATION CORPORATION, whose mailing address is One North Central Avenue, Phoenix, AZ 85004, by its undersigned agent, makes this location of the JUG 10 lode mining claim, in the Unknown Mining District, Graham County, Arizona.

The general course of the claim is from North to South, and said claim is located within SW quarter(s) of Section(s) 5, Township 7 South, Range 28 East, GSRB&M, Graham County, Arizona.

This claim is 1500 feet in length and 600 feet in width.

This Notice of Location is posted on the center line of the claim.

The claim runs from the location monument on which this notice is posted 10 feet in a N'ly direction to the North end line and 1,490 feet in a S'ly direction to the South end line. The claim boundaries are marked by six monuments, one at each corner and one at the center of each end line. The location monument on which this notice is posted is situated within Section 5, Township 7 South, Range 28 East, GSRB&M, Graham County, Arizona, and is approximately 2,390 feet North and 420 feet East from the SE corner of Section 6, Township 7 South, Range 28 East, GSRB&M, Graham County, Arizona.

AMC 367296


The undersigned claims the ground as depicted on the map which is attached to a copy of this Notice of Location filed in the office of the County Recorder, Graham County, Safford, Arizona.

The claim has been monumented in accordance with State and Federal law. Corner and location monuments are substantial posts projecting at least four feet above the ground.

Located, dated, and posted on the ground this 9th day of July, 2005.

Phelps Dodge Exploration Corporation (Owner)

By Joseph B. Beckman (Agent)
Joseph B. Beckman



2005-5623

Page 1 of 1

Requested By: PHELPS DODGE

Wendy John, Graham County Recorder

09-29-2005 10:19 AM Recordings Fee \$13.00

RECEIVED
B.L.M. AZ STATE OFFICE
2005 SEP 30 A 9:51
PHOENIX, ARIZONA

**ARIZONA NOTICE OF LOCATION
(Lode Claim)**

NOTICE IS HEREBY GIVEN THAT PHELPS DODGE EXPLORATION CORPORATION, whose mailing address is One North Central Avenue, Phoenix, AZ 85004, by its undersigned agent, makes this location of the JUG 11 lode mining claim, in the Unknown Mining District, Graham County, Arizona.

The general course of the claim is from North to South, and said claim is located within NW 1/4 quarter(s) of Section(s) 5, Township 7 South, Range 28 East, GSRB&M, Graham County, Arizona.

This claim is 1500 feet in length and 600 feet in width.

This Notice of Location is posted on the center line of the claim.

The claim runs from the location monument on which this notice is posted 1490 feet in a N¹y direction to the North end line and 10 feet in a S¹y direction to the South end line. The claim boundaries are marked by six monuments, one at each corner and one at the center of each end line. The location monument on which this notice is posted is situated within Section 5, Township 7 South, Range 28 East, GSRB&M, Graham County, Arizona, and is approximately 2410 feet North and 1,020 feet East from the SE corner of Section 6, Township 7 South, Range 28 East, GSRB&M, Graham County, Arizona.

AMC 367297


The undersigned claims the ground as depicted on the map which is attached to a copy of this Notice of Location filed in the office of the County Recorder, Graham County, Safford, Arizona.

The claim has been monumented in accordance with State and Federal law. Corner and location monuments are substantial posts projecting at least four feet above the ground.

Located, dated, and posted on the ground this 9th day of July, 2005.

Phelps Dodge Exploration Corporation (Owner)

By Joseph B. Beckman (Agent)
Joseph B. Beckman



RECEIVED
B.L.M. AZ STATE OFFICE
2005 SEP 30 A 9:51
PHOENIX, ARIZONA

ARIZONA NOTICE OF LOCATION
(Lode Claim)

NOTICE IS HEREBY GIVEN THAT PHELPS DODGE EXPLORATION CORPORATION, whose mailing address is One North Central Avenue, Phoenix, AZ 85004, by its undersigned agent, makes this location of the JUG 12 lode mining claim, in the Unknown Mining District, Graham County, Arizona.

The general course of the claim is from North to South, and said claim is located within SW, quarter(s) of Section(s) 5, Township 7 South, Range 28 East, GSRB&M, Graham County, Arizona.

This claim is 1500 feet in length and 600 feet in width.

This Notice of Location is posted on the center line of the claim.

The claim runs from the location monument on which this notice is posted 10 feet in a N'ly direction to the North end line and 1,490 feet in a S'ly direction to the South end line. The claim boundaries are marked by six monuments, one at each corner and one at the center of each end line. The location monument on which this notice is posted is situated within Section 5, Township 7 South, Range 28 East, GSRB&M, Graham County, Arizona, and is approximately 2,390 feet North and 1,020 feet East from the SE corner of Section 6, Township 7 South, Range 28 East, GSRB&M, Graham County, Arizona.

AMC 367298

The undersigned claims the ground as depicted on the map which is attached to a copy of this Notice of Location filed in the office of the County Recorder, Graham County, Safford, Arizona.

The claim has been monumented in accordance with State and Federal law. Corner and location monuments are substantial posts projecting at least four feet above the ground.

Located, dated, and posted on the ground this 7th day of July, 2005.

Phelps Dodge Exploration Corporation (Owner)

By Joseph B. Beckman (Agent)
Joseph B. Beckman



RECEIVED
BLM. AZ STATE OFFICE
2005 SEP 30 A 9:51
PHOENIX, ARIZONA

**ARIZONA NOTICE OF LOCATION
(Lode Claim)**

NOTICE IS HEREBY GIVEN THAT PHELPS DODGE EXPLORATION CORPORATION, whose mailing address is One North Central Avenue, Phoenix, AZ 85004, by its undersigned agent, makes this location of the JUG 13 lode mining claim, in the Unknown Mining District, Graham County, Arizona.

The general course of the claim is from North to South, and said claim is located within NW & SW quarter(s) of Section(s) 5, Township 7 South, Range 28 East, GSRB&M, Graham County, Arizona.

This claim is 1500 feet in length and 600 feet in width.

This Notice of Location is posted on the center line of the claim.

The claim runs from the location monument on which this notice is posted 1,490 feet in a N'ly direction to the North end line and 10 feet in a S'ly direction to the South end line. The claim boundaries are marked by six monuments, one at each corner and one at the center of each end line. The location monument on which this notice is posted is situated within Section 5, Township 7 South, Range 28 East, GSRB&M, Graham County, Arizona, and is approximately 2,410 feet North and 1,620 feet East from the SE corner of Section 6, Township 7 South, Range 28 East, GSRB&M, Graham County, Arizona.

The undersigned claims the ground as depicted on the map which is attached to a copy of this Notice of Location filed in the office of the County Recorder, Graham County, Safford, Arizona.

The claim has been monumented in accordance with State and Federal law. Corner and location monuments are substantial posts projecting at least four feet above the ground.

Located, dated, and posted on the ground this 9th day of July, 2005.

Phelps Dodge Exploration Corporation (Owner)

By Joseph B. Beckman (Agent)
Joseph B. Beckman

ANC 367299



RECEIVED
B.L.M. AZ STATE OFFICE
2005 SEP 30 A 9:51
PHOENIX, ARIZONA

ARIZONA NOTICE OF LOCATION
(Lode Claim)

NOTICE IS HEREBY GIVEN THAT PHELPS DODGE EXPLORATION CORPORATION, whose mailing address is One North Central Avenue, Phoenix, AZ 85004, by its undersigned agent, makes this location of the JUG 14 lode mining claim, in the Unknown Mining District, Graham County, Arizona.

The general course of the claim is from North to South, and said claim is located within SW, quarter(s) of Section(s) 5, Township 7 South, Range 28 East, GSRB&M, Graham County, Arizona.

This claim is 1500 feet in length and 600 feet in width.

This Notice of Location is posted on the center line of the claim.

The claim runs from the location monument on which this notice is posted 10 feet in a N'y direction to the North end line and 1,490 feet in a S'y direction to the South end line. The claim boundaries are marked by six monuments, one at each corner and one at the center of each end line. The location monument on which this notice is posted is situated within Section 5, Township 7 South, Range 28 East, GSRB&M, Graham County, Arizona, and is approximately 2,390 feet North and 1,620 feet East from the SE corner of Section 6, Township 7 South, Range 28 East, GSRB&M, Graham County, Arizona.

The undersigned claims the ground as depicted on the map which is attached to a copy of this Notice of Location filed in the office of the County Recorder, Graham County, Safford, Arizona.

The claim has been monumented in accordance with State and Federal law. Corner and location monuments are substantial posts projecting at least four feet above the ground.

Located, dated, and posted on the ground this 9th day of July, 2005.

Phelps Dodge Exploration Corporation (Owner)

By Joseph B. Beckman (Agent)
Joseph B. Beckman

ANG 367300



2005-0527

Page 1 of 3

Requested By: PHELPS DODGE
Wendy John, Graham County Recorder
09-29-2005 10:19 AM Recordings Fee \$13.00

RECEIVED
B.L.M. AZ STATE OFFICE
2005 SEP 30 A 9:51
PHOENIX, ARIZONA

**ARIZONA NOTICE OF LOCATION
(Lode Claim)**

NOTICE IS HEREBY GIVEN THAT PHELPS DODGE EXPLORATION CORPORATION, whose mailing address is One North Central Avenue, Phoenix, AZ 85004, by its undersigned agent, makes this location of the JUG 15 lode mining claim, in the Unknown Mining District, Graham County, Arizona.

The general course of the claim is from North to South, and said claim is located within NW 1/4 quarter(s) of Section(s) 5, Township 7 South, Range 28 East, GSRB&M, Graham County, Arizona.

This claim is 1500 feet in length and 600 feet in width.

This Notice of Location is posted on the center line of the claim.

The claim runs from the location monument on which this notice is posted 1,490 feet in a N'ly direction to the North end line and 10 feet in a S'ly direction to the South end line. The claim boundaries are marked by six monuments, one at each corner and one at the center of each end line. The location monument on which this notice is posted is situated within Section 5, Township 7 South, Range 28 East, GSRB&M, Graham County, Arizona, and is approximately 2,410 feet North and 2,220 feet East from the SE corner of Section 6, Township 7 South, Range 28 East, GSRB&M, Graham County, Arizona.

ANG 367301

The undersigned claims the ground as depicted on the map which is attached to a copy of this Notice of Location filed in the office of the County Recorder, Graham County, Safford, Arizona.

The claim has been monumented in accordance with State and Federal law. Corner and location monuments are substantial posts projecting at least four feet above the ground.

Located, dated, and posted on the ground this 9th day of July, 2005.

Phelps Dodge Exploration Corporation (Owner)

By Joseph B Beckman (Agent)
Joseph B. Beckman



RECEIVED
B.L.M. AZ STATE OFFICE
2005 SEP 30 A 9:51
PHOENIX, ARIZONA

ARIZONA NOTICE OF LOCATION
(Lode Claim)

NOTICE IS HEREBY GIVEN THAT PHELPS DODGE EXPLORATION CORPORATION, whose mailing address is One North Central Avenue, Phoenix, AZ 85004, by its undersigned agent, makes this location of the JUG 16 lode mining claim, in the Unknown Mining District, Graham County, Arizona.

The general course of the claim is from North to South, and said claim is located within SW quarter(s) of Section(s) 5, Township 7 South, Range 28 East, GSRB&M, Graham County, Arizona.

This claim is 1500 feet in length and 600 feet in width.

This Notice of Location is posted on the center line of the claim.

The claim runs from the location monument on which this notice is posted 10 feet in a N'ly direction to the North end line and 1,490 feet in a S'ly direction to the South end line. The claim boundaries are marked by six monuments, one at each corner and one at the center of each end line. The location monument on which this notice is posted is situated within Section 5, Township 7 South, Range 28 East, GSRB&M, Graham County, Arizona, and is approximately 2,390 feet North and 2,220 feet East from the SE corner of Section 6, Township 7 South, Range 28 East, GSRB&M, Graham County, Arizona.

The undersigned claims the ground as depicted on the map which is attached to a copy of this Notice of Location filed in the office of the County Recorder, Graham County, Safford, Arizona.


The claim has been monumented in accordance with State and Federal law. Corner and location monuments are substantial posts projecting at least four feet above the ground.

Located, dated, and posted on the ground this 9th day of July, 2005.

Phelps Dodge Exploration Corporation (Owner)

By Joseph B Beckman (Agent)
Joseph B. Beckman

AMC 367302



RECEIVED
B.L.M. AZ STATE OFFICE
2005 SEP 30 A 9:52
PHOENIX, ARIZONA

ARIZONA NOTICE OF LOCATION
(Lode Claim)

NOTICE IS HEREBY GIVEN THAT PHELPS DODGE EXPLORATION CORPORATION, whose mailing address is One North Central Avenue, Phoenix, AZ 85004, by its undersigned agent, makes this location of the JUG 17 lode mining claim, in the Unknown Mining District, Graham County, Arizona.

The general course of the claim is from North to South, and said claim is located within NW, NE, SW, SE quarter(s) of Section(s) 5, Township 7 South, Range 28 East, GSRB&M, Graham County, Arizona.

This claim is 1500 feet in length and 600 feet in width.

This Notice of Location is posted on the center line of the claim.

The claim runs from the location monument on which this notice is posted 1,490 feet in a N'y direction to the North end line and 10 feet in a S'y direction to the South end line. The claim boundaries are marked by six monuments, one at each corner and one at the center of each end line. The location monument on which this notice is posted is situated within Section 5, Township 7 South, Range 28 East, GSRB&M, Graham County, Arizona, and is approximately 2,410 feet North and 2,820 feet East from the SE corner of Section 6, Township 7 South, Range 28 East, GSRB&M, Graham County, Arizona.

AMC 367303


The undersigned claims the ground as depicted on the map which is attached to a copy of this Notice of Location filed in the office of the County Recorder, Graham County, Safford, Arizona.

The claim has been monumented in accordance with State and Federal law. Corner and location monuments are substantial posts projecting at least four feet above the ground.

Located, dated, and posted on the ground this 9th day of July, 2005.

Phelps Dodge Exploration Corporation (Owner)

By Joseph B. Beckman (Agent)
Joseph B. Beckman



2005-630

Page 1 of 1

Requested By: PHELPS DODGE
Wendy John, Graham County Recorder
09-29-2005 10:19 AM Recording Fee \$13.00

RECEIVED
B.L.M. AZ STATE OFFICE
2005 SEP 30 A 9:52
PHOENIX, ARIZONA

**ARIZONA NOTICE OF LOCATION
(Lode Claim)**

NOTICE IS HEREBY GIVEN THAT PHELPS DODGE EXPLORATION CORPORATION, whose mailing address is One North Central Avenue, Phoenix, AZ 85004, by its undersigned agent, makes this location of the JUG 18 lode mining claim, in the Unknown Mining District, Graham County, Arizona.

The general course of the claim is from North to South, and said claim is located within SW 4 SE, quarter(s) of Section(s) 5, Township 7 South, Range 28 East, GSRB&M, Graham County, Arizona.

This claim is 1500 feet in length and 600 feet in width.

This Notice of Location is posted on the center line of the claim.

The claim runs from the location monument on which this notice is posted 10 feet in a N¹y direction to the North end line and 1,490 feet in a S¹y direction to the South end line. The claim boundaries are marked by six monuments, one at each corner and one at the center of each end line. The location monument on which this notice is posted is situated within Section 5, Township 7 South, Range 28 East, GSRB&M, Graham County, Arizona, and is approximately 2,390 feet North and 2,820 feet East from the SE corner of Section 6, Township 7 South, Range 28 East, GSRB&M, Graham County, Arizona.

The undersigned claims the ground as depicted on the map which is attached to a copy of this Notice of Location filed in the office of the County Recorder, Graham County, Safford, Arizona.


The claim has been monumented in accordance with State and Federal law. Corner and location monuments are substantial posts projecting at least four feet above the ground.

Located, dated, and posted on the ground this 9th day of July, 2005.

Phelps Dodge Exploration Corporation (Owner)

By Joseph B. Beckman (Agent)
Joseph B. Beckman

AMC 367304



RECEIVED
B.L.M. AZ STATE OFFICE
2005 SEP 30 A 9 52
PHOENIX, ARIZONA

ARIZONA NOTICE OF LOCATION
(Lode Claim)

NOTICE IS HEREBY GIVEN THAT PHELPS DODGE EXPLORATION CORPORATION, whose mailing address is One North Central Avenue, Phoenix, AZ 85004, by its undersigned agent, makes this location of the JUG 19 lode mining claim, in the Unknown Mining District, Graham County, Arizona.

The general course of the claim is from North to South, and said claim is located within NE & SE quarter(s) of Section(s) 5, Township 7 South, Range 28 East, GSRB&M, Graham County, Arizona.

This claim is 1500 feet in length and 600 feet in width.

This Notice of Location is posted on the center line of the claim.

The claim runs from the location monument on which this notice is posted 1,490 feet in a N'ly direction to the North end line and 10 feet in a S'ly direction to the South end line. The claim boundaries are marked by six monuments, one at each corner and one at the center of each end line. The location monument on which this notice is posted is situated within Section 5, Township 7 South, Range 28 East, GSRB&M, Graham County, Arizona, and is approximately 2,410 feet North and 3,420 feet East from the SE corner of Section 6, Township 7 South, Range 28 East, GSRB&M, Graham County, Arizona.

AMC 367305


The undersigned claims the ground as depicted on the map which is attached to a copy of this Notice of Location filed in the office of the County Recorder, Graham County, Safford, Arizona.

The claim has been monumented in accordance with State and Federal law. Corner and location monuments are substantial posts projecting at least four feet above the ground.

Located, dated, and posted on the ground this 9th day of July, 2005.

Phelps Dodge Exploration Corporation (Owner)

By Joseph B. Beckman (Agent)
Joseph B. Beckman



RECEIVED
B.L.M. AZ STATE OFFICE
2005 SEP 30 A 9:52
PHOENIX, ARIZONA

**ARIZONA NOTICE OF LOCATION
(Lode Claim)**

NOTICE IS HEREBY GIVEN THAT PHELPS DODGE EXPLORATION CORPORATION, whose mailing address is One North Central Avenue, Phoenix, AZ 85004, by its undersigned agent, makes this location of the JUG 20 lode mining claim, in the Unknown Mining District, Graham County, Arizona.

The general course of the claim is from North to South, and said claim is located within SE, quarter(s) of Section(s) 5, Township 7 South, Range 28 East, GSRB&M, Graham County, Arizona.

This claim is 1500 feet in length and 600 feet in width.

This Notice of Location is posted on the center line of the claim.

The claim runs from the location monument on which this notice is posted 10 feet in a N'y direction to the North end line and 1,490 feet in a S'y direction to the South end line. The claim boundaries are marked by six monuments, one at each corner and one at the center of each end line. The location monument on which this notice is posted is situated within Section 5, Township 7 South, Range 28 East, GSRB&M, Graham County, Arizona, and is approximately 2,390 feet North and 3,420 feet East from the SE corner of Section 6, Township 7 South, Range 28 East, GSRB&M, Graham County, Arizona.

AMC 367306

The undersigned claims the ground as depicted on the map which is attached to a copy of this Notice of Location filed in the office of the County Recorder, Graham County, Safford, Arizona.

The claim has been monumented in accordance with State and Federal law. Corner and location monuments are substantial posts projecting at least four feet above the ground.

Located, dated, and posted on the ground this 9th day of July, 2005.

Phelps Dodge Exploration Corporation (Owner)

By Joseph B. Beckman (Agent)
Joseph B. Beckman



RECEIVED
B.L.M. AZ STATE OFFICE
2005 SEP 30 A 9:52
PHOENIX, ARIZONA

ARIZONA NOTICE OF LOCATION
(Lode Claim)

NOTICE IS HEREBY GIVEN THAT PHELPS DODGE EXPLORATION CORPORATION, whose mailing address is One North Central Avenue, Phoenix, AZ 85004, by its undersigned agent, makes this location of the JUG 21 lode mining claim, in the Unknown Mining District, Graham County, Arizona.

The general course of the claim is from North to South, and said claim is located within NE 4 SE quarter(s) of Section(s) 5, Township 7 South, Range 28 East, GSRB&M, Graham County, Arizona.

This claim is 1500 feet in length and 600 feet in width.

This Notice of Location is posted on the center line of the claim.

The claim runs from the location monument on which this notice is posted 1,490 feet in a N'y direction to the North end line and 10 feet in a S'y direction to the South end line. The claim boundaries are marked by six monuments, one at each corner and one at the center of each end line. The location monument on which this notice is posted is situated within Section 5, Township 7 South, Range 28 East, GSRB&M, Graham County, Arizona, and is approximately 2,410 feet North and 4,020 feet East from the SE corner of Section 6, Township 7 South, Range 28 East, GSRB&M, Graham County, Arizona.

The undersigned claims the ground as depicted on the map which is attached to a copy of this Notice of Location filed in the office of the County Recorder, Graham County, Safford, Arizona.


The claim has been monumented in accordance with State and Federal law. Corner and location monuments are substantial posts projecting at least four feet above the ground.

Located, dated, and posted on the ground this 9th day of July, 2005.

Phelps Dodge Exploration Corporation (Owner)

By Joseph B. Beckman (Agent)
Joseph B. Beckman

AMC 367307



RECEIVED
8.L.M. AZ STATE OFFICE
2005 SEP 30 A 9:52
PHOENIX, ARIZONA

**ARIZONA NOTICE OF LOCATION
(Lode Claim)**

NOTICE IS HEREBY GIVEN THAT PHELPS DODGE EXPLORATION CORPORATION, whose mailing address is One North Central Avenue, Phoenix, AZ 85004, by its undersigned agent, makes this location of the JUG ZZ lode mining claim, in the Unknown Mining District, Graham County, Arizona.

The general course of the claim is from North to South, and said claim is located within _____, _____, SE, quarter(s) of Section(s) 5, Township 7 South, Range 28 East, GSRB&M, Graham County, Arizona.

This claim is 1500 feet in length and 600 feet in width.

This Notice of Location is posted on the center line of the claim.

The claim runs from the location monument on which this notice is posted 10 feet in a N¹y direction to the North end line and 1,490 feet in a S¹y direction to the South end line. The claim boundaries are marked by six monuments, one at each corner and one at the center of each end line. The location monument on which this notice is posted is situated within Section 5, Township 7 South, Range 28 East, GSRB&M, Graham County, Arizona, and is approximately 2,390 feet North and 4,020 feet East from the SE corner of Section 6, Township 7 South, Range 28 East, GSRB&M, Graham County, Arizona.

AMC 367308


The undersigned claims the ground as depicted on the map which is attached to a copy of this Notice of Location filed in the office of the County Recorder, Graham County, Safford, Arizona.

The claim has been monumented in accordance with State and Federal law. Corner and location monuments are substantial posts projecting at least four feet above the ground.

Located, dated, and posted on the ground this 9th day of July, 2005.

Phelps Dodge Exploration Corporation (Owner)

By Joseph B. Beckman (Agent)
Joseph B. Beckman



2005-1635

Page 1 of 1
Requested By: PHELPS DODGE
Wendy John, Graham County Recorder
09-29-2005 10:19 AM Recording Fee \$13.00

PHOENIX, ARIZONA

2005 SEP 30 A 9:52

RECEIVED
B.L.M. AZ STATE OFFICE

**ARIZONA NOTICE OF LOCATION
(Lode Claim)**

NOTICE IS HEREBY GIVEN THAT PHELPS DODGE EXPLORATION CORPORATION, whose mailing address is One North Central Avenue, Phoenix, AZ 85004, by its undersigned agent, makes this location of the JUG 23 lode mining claim, in the Unknown Mining District, Graham County, Arizona.

The general course of the claim is from North to South, and said claim is located within NE & SE quarter(s) of Section(s) 5, Township 7 South, Range 28 East, GSRB&M, Graham County, Arizona.

This claim is 1500 feet in length and 600 feet in width.

This Notice of Location is posted on the center line of the claim.

The claim runs from the location monument on which this notice is posted 1490 feet in a N'ly direction to the North end line and 10 feet in a S'ly direction to the South end line. The claim boundaries are marked by six monuments, one at each corner and one at the center of each end line. The location monument on which this notice is posted is situated within Section 5, Township 7 South, Range 28 East, GSRB&M, Graham County, Arizona, and is approximately 2,410 feet North and 4,620 feet East from the SE corner of Section 6, Township 7 South, Range 28 East, GSRB&M, Graham County, Arizona.

AMC 367309


The undersigned claims the ground as depicted on the map which is attached to a copy of this Notice of Location filed in the office of the County Recorder, Graham County, Safford, Arizona.

The claim has been monumented in accordance with State and Federal law. Corner and location monuments are substantial posts projecting at least four feet above the ground.

Located, dated, and posted on the ground this 9th day of July, 2005.

Phelps Dodge Exploration Corporation (Owner)

By Joseph B. Beckman (Agent)
Joseph B. Beckman



2005-1-636

Page 1 of 1

Requested By: PHELPS DODGE

Wendy John, Graham County Recorder

09-29-2005 10:19 AM Recording Fee \$13.00

PHOENIX, ARIZONA

2005 SEP 30 A 9:52

RECEIVED
B.L.M. AZ STATE OFFICE

**ARIZONA NOTICE OF LOCATION
(Lode Claim)**

NOTICE IS HEREBY GIVEN THAT PHELPS DODGE EXPLORATION CORPORATION, whose mailing address is One North Central Avenue, Phoenix, AZ 85004, by its undersigned agent, makes this location of the JUG 24 lode mining claim, in the Unknown Mining District, Graham County, Arizona.

The general course of the claim is from North to South, and said claim is located within SE quarter(s) of Section(s) 5, Township 7 South, Range 28 East, GSRB&M, Graham County, Arizona.

This claim is 1500 feet in length and 600 feet in width.

This Notice of Location is posted on the center line of the claim.

The claim runs from the location monument on which this notice is posted 10 feet in a N'y direction to the North end line and 1,490 feet in a S'y direction to the South end line. The claim boundaries are marked by six monuments, one at each corner and one at the center of each end line. The location monument on which this notice is posted is situated within Section 5, Township 7 South, Range 28 East, GSRB&M, Graham County, Arizona, and is approximately 2,390 feet North and 4,620 feet East from the SE corner of Section 6, Township 7 South, Range 28 East, GSRB&M, Graham County, Arizona.

AMC 367310


The undersigned claims the ground as depicted on the map which is attached to a copy of this Notice of Location filed in the office of the County Recorder, Graham County, Safford, Arizona.

The claim has been monumented in accordance with State and Federal law. Corner and location monuments are substantial posts projecting at least four feet above the ground.

Located, dated, and posted on the ground this 9th day of July, 2005.

Phelps Dodge Exploration Corporation (Owner)

By Joseph B. Beckman (Agent)
Joseph B. Beckman



RECEIVED
B.L.M. AZ STATE OFFICE
2005 SEP 30 A 9:53
PHOENIX, ARIZONA

**ARIZONA NOTICE OF LOCATION
(Lode Claim)**

NOTICE IS HEREBY GIVEN THAT PHELPS DODGE EXPLORATION CORPORATION, whose mailing address is One North Central Avenue, Phoenix, AZ 85004, by its undersigned agent, makes this location of the MAC 18 lode mining claim, in the Unknown Mining District, Graham County, Arizona.

The general course of the claim is from East to West, and said claim is located within _____, _____, NE, quarter(s) of Section(s) 13, Township 3 South, Range 22 East, GSRB&M, Graham County, Arizona.

This claim is 1500 feet in length and 600 feet in width.

This Notice of Location is posted on the center line of the claim.

The claim runs from the location monument on which this notice is posted 10 feet in a W'ly direction to the West end line and 1,490 feet in a E'ly direction to the East end line. The claim boundaries are marked by six monuments, one at each corner and one at the center of each end line. The location monument on which this notice is posted is situated within Section 13, Township 3 South, Range 22 East, GSRB&M, Graham County, Arizona, and is approximately 3,550 feet North and 1,490 feet West from the SE corner of Section 13, Township 3 South, Range 22 East, GSRB&M, Graham County, Arizona.

ANC 367311


The undersigned claims the ground as depicted on the map which is attached to a copy of this Notice of Location filed in the office of the County Recorder, Graham County, Safford, Arizona.

The claim has been monumented in accordance with State and Federal law. Corner and location monuments are substantial posts projecting at least four feet above the ground.

Located, dated, and posted on the ground this 8th day of July, 2005.

Phelps Dodge Exploration Corporation (Owner)

By Joseph B. Beckman (Agent)
Joseph B. Beckman



RECEIVED
B.L.M. AZ STATE OFFICE
2005 SEP 30 A 9:53
PHOENIX, ARIZONA

ARIZONA NOTICE OF LOCATION
(Lode Claim)

NOTICE IS HEREBY GIVEN THAT PHELPS DODGE EXPLORATION CORPORATION, whose mailing address is One North Central Avenue, Phoenix, AZ 85004, by its undersigned agent, makes this location of the MAC 20 lode mining claim, in the Unknown Mining District, Graham County, Arizona.

The general course of the claim is from East to West, and said claim is located within _____, _____, _____, NE, quarter(s) of Section(s) 13, Township 3 South, Range 22 East, GSRB&M, Graham County, Arizona.

This claim is 1500 feet in length and 600 feet in width.

This Notice of Location is posted on the center line of the claim.

The claim runs from the location monument on which this notice is posted 10 feet in a W'y direction to the West end line and 1,490 feet in a E'y direction to the East end line. The claim boundaries are marked by six monuments, one at each corner and one at the center of each end line. The location monument on which this notice is posted is situated within Section 13, Township 3 South, Range 22 East, GSRB&M, Graham County, Arizona, and is approximately 2,950 feet North and 1,490 feet West from the SE corner of Section 13, Township 3 South, Range 22 East, GSRB&M, Graham County, Arizona.

AMC 367312


The undersigned claims the ground as depicted on the map which is attached to a copy of this Notice of Location filed in the office of the County Recorder, Graham County, Safford, Arizona.

The claim has been monumented in accordance with State and Federal law. Corner and location monuments are substantial posts projecting at least four feet above the ground.

Located, dated, and posted on the ground this 8th day of July, 2005.

Phelps Dodge Exploration Corporation (Owner)

By Joseph B. Beckman (Agent)
Joseph B. Beckman



RECEIVED
B.L.M. AZ STATE OFFICE
2005 SEP 30 A 9:53
PHOENIX, ARIZONA

ARIZONA NOTICE OF LOCATION
(Lode Claim)

NOTICE IS HEREBY GIVEN THAT PHELPS DODGE EXPLORATION CORPORATION, whose mailing address is One North Central Avenue, Phoenix, AZ 85004, by its undersigned agent, makes this location of the MAC ZZ lode mining claim, in the Unknown Mining District, Graham County, Arizona.

The general course of the claim is from East to West, and said claim is located within SE quarter(s) of Section(s) 13, Township 3 South, Range 22 East, GSRB&M, Graham County, Arizona.

This claim is 1500 feet in length and 600 feet in width.

This Notice of Location is posted on the center line of the claim.

The claim runs from the location monument on which this notice is posted 10 feet in a W'ly direction to the West end line and 1,490 feet in a E'ly direction to the East end line. The claim boundaries are marked by six monuments, one at each corner and one at the center of each end line. The location monument on which this notice is posted is situated within Section 13, Township 3 South, Range 22 East, GSRB&M, Graham County, Arizona, and is approximately 2,350 feet North and 1,490 feet West from the SE corner of Section 13, Township 3 South, Range 22 East, GSRB&M, Graham County, Arizona.

AMC 367313


The undersigned claims the ground as depicted on the map which is attached to a copy of this Notice of Location filed in the office of the County Recorder, Graham County, Safford, Arizona.

The claim has been monumented in accordance with State and Federal law. Corner and location monuments are substantial posts projecting at least four feet above the ground.

Located, dated, and posted on the ground this 8th day of July, 2005.

Phelps Dodge Exploration Corporation (Owner)

By Joseph B. Beckman (Agent)
Joseph B. Beckman



RECEIVED
B.L.M. AZ STATE OFFICE
2005 SEP 30 A 9:54
PHOENIX, ARIZONA

**ARIZONA NOTICE OF LOCATION
(Lode Claim)**

NOTICE IS HEREBY GIVEN THAT PHELPS DODGE EXPLORATION CORPORATION, whose mailing address is One North Central Avenue, Phoenix, AZ 85004, by its undersigned agent, makes this location of the MAC Z4 lode mining claim, in the Unknown Mining District, Graham County, Arizona.

The general course of the claim is from East to West, and said claim is located within _____, _____, _____, SE quarter(s) of Section(s) 13, Township 3 South, Range 22 East, GSRB&M, Graham County, Arizona.

This claim is 1500 feet in length and 600 feet in width.

This Notice of Location is posted on the center line of the claim.

The claim runs from the location monument on which this notice is posted 10 feet in a W'y direction to the West end line and 1,490 feet in a E'y direction to the East end line. The claim boundaries are marked by six monuments, one at each corner and one at the center of each end line. The location monument on which this notice is posted is situated within Section 13, Township 3 South, Range 22 East, GSRB&M, Graham County, Arizona, and is approximately 1,750 feet North and 1,490 feet West from the SE corner of Section 13, Township 3 South, Range 22 East, GSRB&M, Graham County, Arizona.

The undersigned claims the ground as depicted on the map which is attached to a copy of this Notice of Location filed in the office of the County Recorder, Graham County, Safford, Arizona.


The claim has been monumented in accordance with State and Federal law. Corner and location monuments are substantial posts projecting at least four feet above the ground.

Located, dated, and posted on the ground this 8th day of July, 2005.

Phelps Dodge Exploration Corporation (Owner)

By Joseph B. Beckman (Agent)
Joseph B. Beckman

AMC 367314



RECEIVED
B.L.M. AZ STATE OFFICE
2005 SEP 30 A 9:54
PHOENIX, ARIZONA

**ARIZONA NOTICE OF LOCATION
(Lode Claim)**

NOTICE IS HEREBY GIVEN THAT PHELPS DODGE EXPLORATION CORPORATION, whose mailing address is One North Central Avenue, Phoenix, AZ 85004, by its undersigned agent, makes this location of the MAC 26 lode mining claim, in the Unknown Mining District, Graham County, Arizona.

The general course of the claim is from East to West, and said claim is located within SE quarter(s) of Section(s) 13, Township 3 South, Range 22 East, GSRB&M, Graham County, Arizona.

This claim is 1500 feet in length and 600 feet in width.

This Notice of Location is posted on the center line of the claim.

The claim runs from the location monument on which this notice is posted 10 feet in a W'y direction to the West end line and 1,490 feet in a E'y direction to the East end line. The claim boundaries are marked by six monuments, one at each corner and one at the center of each end line. The location monument on which this notice is posted is situated within Section 13, Township 3 South, Range 22 East, GSRB&M, Graham County, Arizona, and is approximately 1,150 feet North and 1,490 feet West from the SE corner of Section 13, Township 3 South, Range 22 East, GSRB&M, Graham County, Arizona.

AMS 367315


The undersigned claims the ground as depicted on the map which is attached to a copy of this Notice of Location filed in the office of the County Recorder, Graham County, Safford, Arizona.

The claim has been monumented in accordance with State and Federal law. Corner and location monuments are substantial posts projecting at least four feet above the ground.

Located, dated, and posted on the ground this 8th day of July, 2005.

Phelps Dodge Exploration Corporation (Owner)

By Joseph B. Beckman (Agent)
Joseph B. Beckman



2005- 642

Page 1 of 1
Requested by PHELPS DODGE
Wendy John, Graham County Recorder
09-29-2005 10:19 AM Recordings Fee \$13.00

RECEIVED
B.L.M. AZ STATE OFFICE
2005 SEP 30 A 9:54
PHOENIX, ARIZONA

ARIZONA NOTICE OF LOCATION
(Lode Claim)

NOTICE IS HEREBY GIVEN THAT PHELPS DODGE EXPLORATION CORPORATION, whose mailing address is One North Central Avenue, Phoenix, AZ 85004, by its undersigned agent, makes this location of the MAC 28 lode mining claim, in the Unknown Mining District, Graham County, Arizona.

The general course of the claim is from East to West, and said claim is located within SE quarter(s) of Section(s) 13, Township 3 South, Range 22 East, GSRB&M, Graham County, Arizona.

This claim is 1500 feet in length and 600 feet in width.

This Notice of Location is posted on the center line of the claim.

The claim runs from the location monument on which this notice is posted 10 feet in a W'tly direction to the West end line and 1,490 feet in a E'tly direction to the East end line. The claim boundaries are marked by six monuments, one at each corner and one at the center of each end line. The location monument on which this notice is posted is situated within Section 13, Township 3 South, Range 22 East, GSRB&M, Graham County, Arizona, and is approximately 550 feet North and 1,490 feet West from the SE corner of Section 13, Township 3 South, Range 22 East, GSRB&M, Graham County, Arizona.

The undersigned claims the ground as depicted on the map which is attached to a copy of this Notice of Location filed in the office of the County Recorder, Graham County, Safford, Arizona.


The claim has been monumented in accordance with State and Federal law. Corner and location monuments are substantial posts projecting at least four feet above the ground.

Located, dated, and posted on the ground this 8th day of July, 2005.

Phelps Dodge Exploration Corporation (Owner).

By Joseph B. Beckman (Agent)
Joseph B. Beckman

ENC 367316



RECEIVED
B.L.M. AZ STATE OFFICE
2005 SEP 30 A 9:54
PHOENIX, ARIZONA

ARIZONA NOTICE OF LOCATION
(Lode Claim)

NOTICE IS HEREBY GIVEN THAT PHELPS DODGE EXPLORATION CORPORATION, whose mailing address is One North Central Avenue, Phoenix, AZ 85004, by its undersigned agent, makes this location of the MAC 30 lode mining claim, in the Unknown Mining District, Graham County, Arizona.

The general course of the claim is from East to West, and said claim is located within NE, SE quarter(s) of Section(s) 24, 13, Township 3 South, Range 22 East, GSRB&M, Graham County, Arizona.

This claim is 1500 feet in length and 600 feet in width.

This Notice of Location is posted on the center line of the claim.

The claim runs from the location monument on which this notice is posted 10 feet in a W'y direction to the West end line and 1,490 feet in a E'y direction to the East end line. The claim boundaries are marked by six monuments, one at each corner and one at the center of each end line. The location monument on which this notice is posted is situated within Section 24, Township 3 South, Range 22 East, GSRB&M, Graham County, Arizona, and is approximately 50 feet South and 1,490 feet West from the SE corner of Section 13, Township 3 South, Range 22 East, GSRB&M, Graham County, Arizona.

The undersigned claims the ground as depicted on the map which is attached to a copy of this Notice of Location filed in the office of the County Recorder, Graham County, Safford, Arizona.


The claim has been monumented in accordance with State and Federal law. Corner and location monuments are substantial posts projecting at least four feet above the ground.

Located, dated, and posted on the ground this 8th day of July, 2005.

Phelps Dodge Exploration Corporation (Owner)

By Joseph B. Beckman (Agent)
Joseph B. Beckman

ANC 367317



2005-1-644

Page 1 of 2
Requested By: PHELPS DODGE
Wendy John, Graham County Recorder
09-29-2005 10:19 AM Recordings Fee \$13.00

RECEIVED
B.L.M. AZ STATE OFFICE
2005 SEP 30 A 9:54
PHOENIX, ARIZONA

**ARIZONA NOTICE OF LOCATION
(Lode Claim)**

NOTICE IS HEREBY GIVEN THAT PHELPS DODGE EXPLORATION CORPORATION, whose mailing address is One North Central Avenue, Phoenix, AZ 85004, by its undersigned agent, makes this location of the MAC 32 lode mining claim, in the Unknown Mining District, Graham County, Arizona.

The general course of the claim is from East to West, and said claim is located within _____, _____, NE, quarter(s) of Section(s) 24, Township 3 South, Range 22 East, GSRB&M, Graham County, Arizona.

This claim is 1500 feet in length and 600 feet in width.

This Notice of Location is posted on the center line of the claim.

The claim runs from the location monument on which this notice is posted 10 feet in a W'y direction to the West end line and 1,490 feet in a E'y direction to the East end line. The claim boundaries are marked by six monuments, one at each corner and one at the center of each end line. The location monument on which this notice is posted is situated within Section 24, Township 3 South, Range 22 East, GSRB&M, Graham County, Arizona, and is approximately 650 feet South and 1,490 feet West from the SE corner of Section 13, Township 3 South, Range 22 East, GSRB&M, Graham County, Arizona.

ANL 367318


The undersigned claims the ground as depicted on the map which is attached to a copy of this Notice of Location filed in the office of the County Recorder, Graham County, Safford, Arizona.

The claim has been monumented in accordance with State and Federal law. Corner and location monuments are substantial posts projecting at least four feet above the ground.

Located, dated, and posted on the ground this 8th day of July, 2005.

Phelps Dodge Exploration Corporation (Owner)

By Joseph B. Beckman (Agent)
Joseph B. Beckman



2005-1645

Page 1 of 1
Requested By: PHELPS DODGE
Wendy John, Graham County Recorder
09-29-2005 10:19 AM Recordings Fee \$13.00

RECEIVED
B.L.M. AZ STATE OFFICE
2005 SEP 30 A 9:54
PHOENIX, ARIZONA

**ARIZONA NOTICE OF LOCATION
(Lode Claim)**

NOTICE IS HEREBY GIVEN THAT PHELPS DODGE EXPLORATION CORPORATION, whose mailing address is One North Central Avenue, Phoenix, AZ 85004, by its undersigned agent, makes this location of the MAC 34 lode mining claim, in the Unknown Mining District, Graham County, Arizona.

The general course of the claim is from East to West, and said claim is located within _____, _____, NE, quarter(s) of Section(s) 24, Township 3 South, Range 22 East, GSRB&M, Graham County, Arizona.

This claim is 1500 feet in length and 600 feet in width.

This Notice of Location is posted on the center line of the claim.

The claim runs from the location monument on which this notice is posted 10 feet in a W'tly direction to the West end line and 1,490 feet in a E'tly direction to the East end line. The claim boundaries are marked by six monuments, one at each corner and one at the center of each end line. The location monument on which this notice is posted is situated within Section 24, Township 3 South, Range 22 East, GSRB&M, Graham County, Arizona, and is approximately 1,250 feet South and 1,490 feet West from the SE corner of Section 13, Township 3 South, Range 22 East, GSRB&M, Graham County, Arizona.

AMC 367319


The undersigned claims the ground as depicted on the map which is attached to a copy of this Notice of Location filed in the office of the County Recorder, Graham County, Safford, Arizona.

The claim has been monumented in accordance with State and Federal law. Corner and location monuments are substantial posts projecting at least four feet above the ground.

Located, dated, and posted on the ground this 8th day of July, 2005.

Phelps Dodge Exploration Corporation (Owner)

By Joseph B. Beckman (Agent)
Joseph B. Beckman



RECEIVED
B.L.M. AZ STATE OFFICE
2005 SEP 30 A 9:54
PHOENIX, ARIZONA

ARIZONA NOTICE OF LOCATION
(Lode Claim)

NOTICE IS HEREBY GIVEN THAT PHELPS DODGE EXPLORATION CORPORATION, whose mailing address is One North Central Avenue, Phoenix, AZ 85004, by its undersigned agent, makes this location of the MAC 36 lode mining claim, in the Unknown Mining District, Graham County, Arizona.

The general course of the claim is from East to West, and said claim is located within _____, _____, NE, quarter(s) of Section(s) 24, Township 3 South, Range 22 East, GSRB&M, Graham County, Arizona.

This claim is 1500 feet in length and 600 feet in width.

This Notice of Location is posted on the center line of the claim.

The claim runs from the location monument on which this notice is posted 10 feet in a W'ly direction to the West end line and 1,490 feet in a E'ly direction to the East end line. The claim boundaries are marked by six monuments, one at each corner and one at the center of each end line. The location monument on which this notice is posted is situated within Section 24, Township 3 South, Range 22 East, GSRB&M, Graham County, Arizona, and is approximately 1,850 feet South and 1,490 feet West from the SE corner of Section 13, Township 3 South, Range 22 East, GSRB&M, Graham County, Arizona.

ANG 367320

The undersigned claims the ground as depicted on the map which is attached to a copy of this Notice of Location filed in the office of the County Recorder, Graham County, Safford, Arizona.

The claim has been monumented in accordance with State and Federal law. Corner and location monuments are substantial posts projecting at least four feet above the ground.

Located, dated, and posted on the ground this 8TH day of July, 2005.

Phelps Dodge Exploration Corporation (Owner)

By Joseph B. Beckman (Agent)
Joseph B. Beckman



RECEIVED
B.L.M. AZ STATE OFFICE
2005 SEP 30 A 9:54
PHOENIX, ARIZONA

ARIZONA NOTICE OF LOCATION
(Lode Claim)

NOTICE IS HEREBY GIVEN THAT PHELPS DODGE EXPLORATION CORPORATION, whose mailing address is One North Central Avenue, Phoenix, AZ 85004, by its undersigned agent, makes this location of the MAC 65 lode mining claim, in the Unknown Mining District, Graham County, Arizona.

The general course of the claim is from East to West, and said claim is located within _____, _____, _____, NW, quarter(s) of Section(s) 18, Township 3 South, Range 23 East, GSRB&M, Graham County, Arizona.

This claim is 1500 feet in length and 600 feet in width.

This Notice of Location is posted on the center line of the claim.

The claim runs from the location monument on which this notice is posted 10 feet in a E'ly direction to the East end line and 1,490 feet in a W'ly direction to the West end line. The claim boundaries are marked by six monuments, one at each corner and one at the center of each end line. The location monument on which this notice is posted is situated within Section 18, Township 3 South, Range 23 East, GSRB&M, Graham County, Arizona, and is approximately 3,550 feet North and 1,490 feet East from the SE corner of Section 13, Township 3 South, Range 22 East, GSRB&M, Graham County, Arizona.

AMC 367321


The undersigned claims the ground as depicted on the map which is attached to a copy of this Notice of Location filed in the office of the County Recorder, Graham County, Safford, Arizona.

The claim has been monumented in accordance with State and Federal law. Corner and location monuments are substantial posts projecting at least four feet above the ground.

Located, dated, and posted on the ground this 12th day of July, 2005.

Phelps Dodge Exploration Corporation (Owner)

By Joseph B. Beckman (Agent)
Joseph B. Beckman



RECEIVED
B.L.M. AZ STATE OFFICE
2005 SEP 30 A 9:55
PHOENIX, ARIZONA

ARIZONA NOTICE OF LOCATION
(Lode Claim)

NOTICE IS HEREBY GIVEN THAT PHELPS DODGE EXPLORATION CORPORATION, whose mailing address is One North Central Avenue, Phoenix, AZ 85004, by its undersigned agent, makes this location of the MAC 67 lode mining claim, in the Unknown Mining District, Graham County, Arizona.

The general course of the claim is from East to West, and said claim is located within NW quarter(s) of Section(s) 18, Township 3 South, Range 23 East, GSRB&M, Graham County, Arizona.

This claim is 1500 feet in length and 600 feet in width.

This Notice of Location is posted on the center line of the claim.

The claim runs from the location monument on which this notice is posted 10 feet in a E'ly direction to the East end line and 1,490 feet in a W'ly direction to the West end line. The claim boundaries are marked by six monuments, one at each corner and one at the center of each end line. The location monument on which this notice is posted is situated within Section 18, Township 3 South, Range 23 East, GSRB&M, Graham County, Arizona, and is approximately 2,950 feet North and 1,490 feet East from the SE corner of Section 13, Township 3 South, Range 22 East, GSRB&M, Graham County, Arizona.

AMC 367322


The undersigned claims the ground as depicted on the map which is attached to a copy of this Notice of Location filed in the office of the County Recorder, Graham County, Safford, Arizona.

The claim has been monumented in accordance with State and Federal law. Corner and location monuments are substantial posts projecting at least four feet above the ground.

Located, dated, and posted on the ground this 12th day of July, 2005.

Phelps Dodge Exploration Corporation (Owner)

By Joseph B. Beckman (Agent)
Joseph B. Beckman



2005-1649

Page 1 of 1

Requested By: PHELPS DODGE
Wendy John, Graham County Recorder
09-29-2005 10:19 AM Recordings Fee \$13.00

PHOENIX, ARIZONA

2005 SEP 30 A 9:55

RECEIVED
B.L.M. AZ STATE OFFICE

ARIZONA NOTICE OF LOCATION
(Lode Claim)

NOTICE IS HEREBY GIVEN THAT PHELPS DODGE EXPLORATION CORPORATION, whose mailing address is One North Central Avenue, Phoenix, AZ 85004, by its undersigned agent, makes this location of the MAC 69 lode mining claim, in the Unknown Mining District, Graham County, Arizona.

The general course of the claim is from East to West, and said claim is located within _____, _____, _____, SW, quarter(s) of Section(s) 18, Township 3 South, Range 23 East, GSRB&M, Graham County, Arizona.

This claim is 1500 feet in length and 600 feet in width.

This Notice of Location is posted on the center line of the claim.

The claim runs from the location monument on which this notice is posted 10 feet in a E'ly direction to the East end line and 1,490 feet in a W'ly direction to the West end line. The claim boundaries are marked by six monuments, one at each corner and one at the center of each end line. The location monument on which this notice is posted is situated within Section 18, Township 3 South, Range 23 East, GSRB&M, Graham County, Arizona, and is approximately 2,350 feet North and 1,490 feet East from the SE corner of Section 13, Township 3 South, Range 22 East, GSRB&M, Graham County, Arizona.

AMC 367323


The undersigned claims the ground as depicted on the map which is attached to a copy of this Notice of Location filed in the office of the County Recorder, Graham County, Safford, Arizona.

The claim has been monumented in accordance with State and Federal law. Corner and location monuments are substantial posts projecting at least four feet above the ground.

Located, dated, and posted on the ground this 12th day of July, 2005.

Phelps Dodge Exploration Corporation (Owner)

By Joseph B. Beckman (Agent)
Joseph B. Beckman



2005-1650

Page 1 of 1

Requested By: PHELPS DODGE

Wendy John, Graham County Recorder

09-29-2005 10:19 AM Recordings Fee \$13.00

RECEIVED
B.L.M. AZ STATE OFFICE
2005 SEP 30 A 9:55
PHOENIX, ARIZONA

**ARIZONA NOTICE OF LOCATION
(Lode Claim)**

NOTICE IS HEREBY GIVEN THAT PHELPS DODGE EXPLORATION CORPORATION, whose mailing address is One North Central Avenue, Phoenix, AZ 85004, by its undersigned agent, makes this location of the MAC 70 lode mining claim, in the Unknown Mining District, Graham County, Arizona.

The general course of the claim is from East to West, and said claim is located within SW & SE, quarter(s) of Section(s) 18, Township 3 South, Range 23 East, GSRB&M, Graham County, Arizona.

This claim is 1500 feet in length and 600 feet in width.

This Notice of Location is posted on the center line of the claim.

The claim runs from the location monument on which this notice is posted 1490 feet in a E'ly direction to the East end line and 10 feet in a W'ly direction to the West end line. The claim boundaries are marked by six monuments, one at each corner and one at the center of each end line. The location monument on which this notice is posted is situated within Section 18, Township 3 South, Range 23 East, GSRB&M, Graham County, Arizona, and is approximately 2,350 feet North and 1,510 feet East from the SE corner of Section 13, Township 3 South, Range 22 East, GSRB&M, Graham County, Arizona.

The undersigned claims the ground as depicted on the map which is attached to a copy of this Notice of Location filed in the office of the County Recorder, Graham County, Safford, Arizona.

The claim has been monumented in accordance with State and Federal law. Corner and location monuments are substantial posts projecting at least four feet above the ground.

Located, dated, and posted on the ground this 12th day of July, 2005.

Phelps Dodge Exploration Corporation (Owner)

By Joseph B. Beckman (Agent)
Joseph B. Beckman

ANG 367324



2005-0551

Page 1 of 2

Requested By: PHELPS DODGE

Wendy John, Graham County Recorder

09-29-2005 10:19 AM Recording Fee \$13.00

RECEIVED
B.L.M. AZ STATE OFFICE
2005 SEP 30 A 9:55
PHOENIX, ARIZONA

**ARIZONA NOTICE OF LOCATION
(Lode Claim)**

NOTICE IS HEREBY GIVEN THAT PHELPS DODGE EXPLORATION CORPORATION, whose mailing address is One North Central Avenue, Phoenix, AZ 85004, by its undersigned agent, makes this location of the MAC 71 lode mining claim, in the Unknown Mining District, Graham County, Arizona.

The general course of the claim is from East to West, and said claim is located within _____, _____, SW, quarter(s) of Section(s) 18, Township 3 South, Range 23 East, GSRB&M, Graham County, Arizona.

This claim is 1500 feet in length and 600 feet in width.

This Notice of Location is posted on the center line of the claim.

The claim runs from the location monument on which this notice is posted 10 feet in a E'ly direction to the East end line and 1,490 feet in a W'ly direction to the West end line. The claim boundaries are marked by six monuments, one at each corner and one at the center of each end line. The location monument on which this notice is posted is situated within Section 18, Township 3 South, Range 23 East, GSRB&M, Graham County, Arizona, and is approximately 1,750 feet North and 1,490 feet East from the SE corner of Section 13, Township 3 South, Range 22 East, GSRB&M, Graham County, Arizona.

ANG 367325


The undersigned claims the ground as depicted on the map which is attached to a copy of this Notice of Location filed in the office of the County Recorder, Graham County, Safford, Arizona.

The claim has been monumented in accordance with State and Federal law. Corner and location monuments are substantial posts projecting at least four feet above the ground.

Located, dated, and posted on the ground this 12th day of July, 2005.

Phelps Dodge Exploration Corporation (Owner)

By Joseph B. Beckman (Agent)
Joseph B. Beckman



2005-152

Page 1 of 2

Requested By: PHELPS DODGE

Wendy John, Graham County Recorder

09-29-2005 10:19 AM Recordings Fee \$13.00

RECEIVED
B.L.M. AZ STATE OFFICE
2005 SEP 30 A 9:55
PHOENIX, ARIZONA

**ARIZONA NOTICE OF LOCATION
(Lode Claim)**

NOTICE IS HEREBY GIVEN THAT PHELPS DODGE EXPLORATION CORPORATION, whose mailing address is One North Central Avenue, Phoenix, AZ 85004, by its undersigned agent, makes this location of the MAC 7Z lode mining claim, in the Unknown Mining District, Graham County, Arizona.

The general course of the claim is from East to West, and said claim is located within SW 4 SE quarter(s) of Section(s) 18, Township 3 South, Range 23 East, GSRB&M, Graham County, Arizona.

This claim is 1500 feet in length and 600 feet in width.

This Notice of Location is posted on the center line of the claim.

The claim runs from the location monument on which this notice is posted 1,490 feet in a E'ly direction to the East end line and 10 feet in a W'ly direction to the West end line. The claim boundaries are marked by six monuments, one at each corner and one at the center of each end line. The location monument on which this notice is posted is situated within Section 18, Township 3 South, Range 23 East, GSRB&M, Graham County, Arizona, and is approximately 1,750 feet North and 1,510 feet East from the SE corner of Section 13, Township 3 South, Range 22 East, GSRB&M, Graham County, Arizona.

AMC 367326


The undersigned claims the ground as depicted on the map which is attached to a copy of this Notice of Location filed in the office of the County Recorder, Graham County, Safford, Arizona.

The claim has been monumented in accordance with State and Federal law. Corner and location monuments are substantial posts projecting at least four feet above the ground.

Located, dated, and posted on the ground this 12th day of July, 2005.

Phelps Dodge Exploration Corporation (Owner)

By Joseph B. Beckman (Agent)
Joseph B. Beckman



RECEIVED
BLM. AZ STATE OFFICE
2005 SEP 30 A 9:55
PHOENIX, ARIZONA

ARIZONA NOTICE OF LOCATION
(Lode Claim)

NOTICE IS HEREBY GIVEN THAT PHELPS DODGE EXPLORATION CORPORATION, whose mailing address is One North Central Avenue, Phoenix, AZ 85004, by its undersigned agent, makes this location of the MAC 73 lode mining claim, in the Unknown Mining District, Graham County, Arizona.

The general course of the claim is from East to West, and said claim is located within SW quarter(s) of Section(s) 18, Township 3 South, Range 23 East, GSRB&M, Graham County, Arizona.

This claim is 1500 feet in length and 600 feet in width.

This Notice of Location is posted on the center line of the claim.

The claim runs from the location monument on which this notice is posted 10 feet in a E'ly direction to the East end line and 1,490 feet in a W'ly direction to the West end line. The claim boundaries are marked by six monuments, one at each corner and one at the center of each end line. The location monument on which this notice is posted is situated within Section 18, Township 3 South, Range 23 East, GSRB&M, Graham County, Arizona, and is approximately 1,150 feet North and 1,490 feet East from the SE corner of Section 13, Township 3 South, Range 22 East, GSRB&M, Graham County, Arizona.

The undersigned claims the ground as depicted on the map which is attached to a copy of this Notice of Location filed in the office of the County Recorder, Graham County, Safford, Arizona.


The claim has been monumented in accordance with State and Federal law. Corner and location monuments are substantial posts projecting at least four feet above the ground.

Located, dated, and posted on the ground this 12~~th~~ day of July, 2005.

Phelps Dodge Exploration Corporation (Owner)

By Joseph B. Beckman (Agent)
Joseph B. Beckman

AMC 367327



RECEIVED
B.L.M. AZ STATE OFFICE
2005 SEP 30 A 9:55
PHOENIX, ARIZONA

**ARIZONA NOTICE OF LOCATION
(Lode Claim)**

NOTICE IS HEREBY GIVEN THAT PHELPS DODGE EXPLORATION CORPORATION, whose mailing address is One North Central Avenue, Phoenix, AZ 85004, by its undersigned agent, makes this location of the MAC 74 lode mining claim, in the Unknown Mining District, Graham County, Arizona.

The general course of the claim is from East to West, and said claim is located within SW & SE quarter(s) of Section(s) 18, Township 3 South, Range 23 East, GSRB&M, Graham County, Arizona.

This claim is 1500 feet in length and 600 feet in width.

This Notice of Location is posted on the center line of the claim.

The claim runs from the location monument on which this notice is posted 1,490 feet in a E'ly direction to the East end line and 10 feet in a W'ly direction to the West end line. The claim boundaries are marked by six monuments, one at each corner and one at the center of each end line. The location monument on which this notice is posted is situated within Section 18, Township 3 South, Range 23 East, GSRB&M, Graham County, Arizona, and is approximately 1,150 feet North and 1,510 feet East from the SE corner of Section 13, Township 3 South, Range 22 East, GSRB&M, Graham County, Arizona.

The undersigned claims the ground as depicted on the map which is attached to a copy of this Notice of Location filed in the office of the County Recorder, Graham County, Safford, Arizona.


The claim has been monumented in accordance with State and Federal law. Corner and location monuments are substantial posts projecting at least four feet above the ground.

Located, dated, and posted on the ground this 12th day of July, 2005.

Phelps Dodge Exploration Corporation (Owner)

By Joseph B. Beckman (Agent)
Joseph B. Beckman

AMC 367328



RECEIVED
B.L.M. AZ STATE OFFICE
2005 SEP 30 A 9:55
PHOENIX, ARIZONA

ARIZONA NOTICE OF LOCATION
(Lode Claim)

NOTICE IS HEREBY GIVEN THAT PHELPS DODGE EXPLORATION CORPORATION, whose mailing address is One North Central Avenue, Phoenix, AZ 85004, by its undersigned agent, makes this location of the MAC 75 lode mining claim, in the Unknown Mining District, Graham County, Arizona.

The general course of the claim is from East to West, and said claim is located within SW quarter(s) of Section(s) 18, Township 3 South, Range 23 East, GSRB&M, Graham County, Arizona.

This claim is 1500 feet in length and 600 feet in width.

This Notice of Location is posted on the center line of the claim.

The claim runs from the location monument on which this notice is posted 10 feet in a E'ly direction to the East end line and 1,490 feet in a W'ly direction to the West end line. The claim boundaries are marked by six monuments, one at each corner and one at the center of each end line. The location monument on which this notice is posted is situated within Section 18, Township 3 South, Range 23 East, GSRB&M, Graham County, Arizona, and is approximately 550 feet North and 1,490 feet East from the SE corner of Section 13, Township 3 South, Range 22 East, GSRB&M, Graham County, Arizona.

AMC 367329


The undersigned claims the ground as depicted on the map which is attached to a copy of this Notice of Location filed in the office of the County Recorder, Graham County, Safford, Arizona.

The claim has been monumented in accordance with State and Federal law. Corner and location monuments are substantial posts projecting at least four feet above the ground.

Located, dated, and posted on the ground this 12th day of July, 2005.

Phelps Dodge Exploration Corporation (Owner)

By Joseph B. Beckman (Agent)
Joseph B. Beckman



RECEIVED
B.L.M. AZ STATE OFFICE
2005 SEP 30 A 9:55
PHOENIX, ARIZONA

**ARIZONA NOTICE OF LOCATION
(Lode Claim)**

NOTICE IS HEREBY GIVEN THAT PHELPS DODGE EXPLORATION CORPORATION, whose mailing address is One North Central Avenue, Phoenix, AZ 85004, by its undersigned agent, makes this location of the MAC 76 lode mining claim, in the Unknown Mining District, Graham County, Arizona.

The general course of the claim is from East to West, and said claim is located within SW 1/4 SE quarter(s) of Section(s) 18, Township 3 South, Range 23 East, GSRB&M, Graham County, Arizona.

This claim is 1500 feet in length and 600 feet in width.

This Notice of Location is posted on the center line of the claim.

The claim runs from the location monument on which this notice is posted 1,490 feet in a E'ly direction to the East end line and 10 feet in a W'ly direction to the West end line. The claim boundaries are marked by six monuments, one at each corner and one at the center of each end line. The location monument on which this notice is posted is situated within Section 18, Township 3 South, Range 23 East, GSRB&M, Graham County, Arizona, and is approximately 550 feet North and 1,510 feet East from the SE corner of Section 13, Township 3 South, Range 22 East, GSRB&M, Graham County, Arizona.

AMC 367330


The undersigned claims the ground as depicted on the map which is attached to a copy of this Notice of Location filed in the office of the County Recorder, Graham County, Safford, Arizona.

The claim has been monumented in accordance with State and Federal law. Corner and location monuments are substantial posts projecting at least four feet above the ground.

Located, dated, and posted on the ground this 12th day of July, 2005.

Phelps Dodge Exploration Corporation (Owner)

By Joseph B. Beckman (Agent)
Joseph B. Beckman



2005-0557

Page 1 of 2

Requested By: PHELPS DODGE

Wendy John, Graham County Recorder

09-29-2005 10:19 AM Recordings Fee \$13.00

PHOENIX, ARIZONA

2005 SEP 30 A 9:55

RECEIVED
B.L.M. AZ STATE OFFICE

**ARIZONA NOTICE OF LOCATION
(Lode Claim)**

NOTICE IS HEREBY GIVEN THAT PHELPS DODGE EXPLORATION CORPORATION, whose mailing address is One North Central Avenue, Phoenix, AZ 85004, by its undersigned agent, makes this location of the MAC 77 lode mining claim, in the Unknown Mining District, Graham County, Arizona.

The general course of the claim is from East to West, and said claim is located within SW, NW quarter(s) of Section(s) 18, 19, Township 3 South, Range 23 East, GSRB&M, Graham County, Arizona.

This claim is 1500 feet in length and 600 feet in width.

This Notice of Location is posted on the center line of the claim.

The claim runs from the location monument on which this notice is posted 10 feet in a E'ly direction to the East end line and 1,490 feet in a W'ly direction to the West end line. The claim boundaries are marked by six monuments, one at each corner and one at the center of each end line. The location monument on which this notice is posted is situated within Section 19, Township 3 South, Range 23 East, GSRB&M, Graham County, Arizona, and is approximately 50 feet South and 1,490 feet East from the SE corner of Section 13, Township 3 South, Range 22 East, GSRB&M, Graham County, Arizona.

AMC 367331


The undersigned claims the ground as depicted on the map which is attached to a copy of this Notice of Location filed in the office of the County Recorder, Graham County, Safford, Arizona.

The claim has been monumented in accordance with State and Federal law. Corner and location monuments are substantial posts projecting at least four feet above the ground.

Located, dated, and posted on the ground this 12th day of July, 2005.

Phelps Dodge Exploration Corporation (Owner)

By Joseph B. Beckman (Agent)
Joseph B. Beckman



RECEIVED
B.L.M. AZ STATE OFFICE
2005 SEP 30 A 9:55
PHOENIX, ARIZONA

**ARIZONA NOTICE OF LOCATION
(Lode Claim)**

NOTICE IS HEREBY GIVEN THAT PHELPS DODGE EXPLORATION CORPORATION, whose mailing address is One North Central Avenue, Phoenix, AZ 85004, by its undersigned agent, makes this location of the MAC 78 lode mining claim, in the Unknown Mining District, Graham County, Arizona.

The general course of the claim is from East to West, and said claim is located within SW & SE, NW & NE quarter(s) of Section(s) 18, 19, Township 3 South, Range 23 East, GSRB&M, Graham County, Arizona.

This claim is 1500 feet in length and 600 feet in width.

This Notice of Location is posted on the center line of the claim.

The claim runs from the location monument on which this notice is posted 1,490 feet in a E'ly direction to the East end line and 10 feet in a W'ly direction to the West end line. The claim boundaries are marked by six monuments, one at each corner and one at the center of each end line. The location monument on which this notice is posted is situated within Section 19, Township 3 South, Range 23 East, GSRB&M, Graham County, Arizona, and is approximately 50 feet South and 1,510 feet East from the SE corner of Section 13, Township 3 South, Range 22 East, GSRB&M, Graham County, Arizona.

MC 367332


The undersigned claims the ground as depicted on the map which is attached to a copy of this Notice of Location filed in the office of the County Recorder, Graham County, Safford, Arizona.

The claim has been monumented in accordance with State and Federal law. Corner and location monuments are substantial posts projecting at least four feet above the ground.

Located, dated, and posted on the ground this 12th day of July, 2005.

Phelps Dodge Exploration Corporation (Owner)

By Joseph B. Beckman (Agent)
Joseph B. Beckman



2005-1-659

Page 1 of 2

Requested By: PHELPS DODGE
Wendy John, Graham County Recorder
09-29-2005 10:19 AM Recordings Fee \$13.00

RECEIVED
B.L.M. AZ STATE OFFICE
2005 SEP 30 A 9:56
PHOENIX, ARIZONA

**ARIZONA NOTICE OF LOCATION
(Lode Claim)**

NOTICE IS HEREBY GIVEN THAT PHELPS DODGE EXPLORATION CORPORATION, whose mailing address is One North Central Avenue, Phoenix, AZ 85004, by its undersigned agent, makes this location of the MAC 79 lode mining claim, in the Unknown Mining District, Graham County, Arizona.

The general course of the claim is from East to West, and said claim is located within _____, _____, _____, NW, quarter(s) of Section(s) 19, Township 3 South, Range 23 East, GSRB&M, Graham County, Arizona.

This claim is 1500 feet in length and 600 feet in width.

This Notice of Location is posted on the center line of the claim.

The claim runs from the location monument on which this notice is posted 10 feet in a E'ly direction to the East end line and 1,490 feet in a W'ly direction to the West end line. The claim boundaries are marked by six monuments, one at each corner and one at the center of each end line. The location monument on which this notice is posted is situated within Section 19, Township 3 South, Range 23 East, GSRB&M, Graham County, Arizona, and is approximately 650 feet South and 1,490 feet East from the SE corner of Section 13, Township 3 South, Range 22 East, GSRB&M, Graham County, Arizona.

The undersigned claims the ground as depicted on the map which is attached to a copy of this Notice of Location filed in the office of the County Recorder, Graham County, Safford, Arizona.

The claim has been monumented in accordance with State and Federal law. Corner and location monuments are substantial posts projecting at least four feet above the ground.

Located, dated, and posted on the ground this 12th day of July, 2005.

Phelps Dodge Exploration Corporation (Owner)

By Joseph B. Beckman (Agent)
Joseph B. Beckman

AMC 367333



RECEIVED
B.L.M. AZ STATE OFFICE
2005 SEP 30 A 9:56
PHOENIX, ARIZONA

**ARIZONA NOTICE OF LOCATION
(Lode Claim)**

NOTICE IS HEREBY GIVEN THAT PHELPS DODGE EXPLORATION CORPORATION, whose mailing address is One North Central Avenue, Phoenix, AZ 85004, by its undersigned agent, makes this location of the MAC 80 lode mining claim, in the Unknown Mining District, Graham County, Arizona.

The general course of the claim is from East to West, and said claim is located within NW & NE quarter(s) of Section(s) 19, Township 3 South, Range 23 East, GSRB&M, Graham County, Arizona.

This claim is 1500 feet in length and 600 feet in width.

This Notice of Location is posted on the center line of the claim.

The claim runs from the location monument on which this notice is posted 1,490 feet in a E'ly direction to the East end line and 10 feet in a W'ly direction to the West end line. The claim boundaries are marked by six monuments, one at each corner and one at the center of each end line. The location monument on which this notice is posted is situated within Section 19, Township 3 South, Range 23 East, GSRB&M, Graham County, Arizona, and is approximately 650 feet South and 1,510 feet East from the SE corner of Section 13, Township 3 South, Range 22 East, GSRB&M, Graham County, Arizona.

The undersigned claims the ground as depicted on the map which is attached to a copy of this Notice of Location filed in the office of the County Recorder, Graham County, Safford, Arizona.


The claim has been monumented in accordance with State and Federal law. Corner and location monuments are substantial posts projecting at least four feet above the ground.

Located, dated, and posted on the ground this 12th day of July, 2005.

Phelps Dodge Exploration Corporation (Owner)

By Joseph B. Beckman (Agent)
Joseph B. Beckman

AMC 367334



2005-1561

Page 1 of 2

Requested By: PHELPS DODGE

Wendy John, Graham County Recorder

09-29-2005 10:19 AM Recording Fee \$13.00

RECEIVED
B.L.M. AZ STATE OFFICE
2005 SEP 30 A 9:56
PHOENIX, ARIZONA

ARIZONA NOTICE OF LOCATION
(Lode Claim)

NOTICE IS HEREBY GIVEN THAT PHELPS DODGE EXPLORATION CORPORATION, whose mailing address is One North Central Avenue, Phoenix, AZ 85004, by its undersigned agent, makes this location of the MAC 81 lode mining claim, in the Unknown Mining District, Graham County, Arizona.

The general course of the claim is from East to West, and said claim is located within NW quarter(s) of Section(s) 19, Township 3 South, Range 23 East, GSRB&M, Graham County, Arizona.

This claim is 1500 feet in length and 600 feet in width.

This Notice of Location is posted on the center line of the claim.

The claim runs from the location monument on which this notice is posted 10 feet in a E'ly direction to the East end line and 1,490 feet in a W'ly direction to the West end line. The claim boundaries are marked by six monuments, one at each corner and one at the center of each end line. The location monument on which this notice is posted is situated within Section 19, Township 3 South, Range 23 East, GSRB&M, Graham County, Arizona, and is approximately 1,250 feet South and 1,490 feet East from the SE corner of Section 13, Township 3 South, Range 22 East, GSRB&M, Graham County, Arizona.

The undersigned claims the ground as depicted on the map which is attached to a copy of this Notice of Location filed in the office of the County Recorder, Graham County, Safford, Arizona.


The claim has been monumented in accordance with State and Federal law. Corner and location monuments are substantial posts projecting at least four feet above the ground.

Located, dated, and posted on the ground this 12th day of July, 2005.

Phelps Dodge Exploration Corporation (Owner)

By Joseph B. Beckman (Agent)
Joseph B. Beckman

ANG 367335



2005-1562

Page 1 of 2
Requested By: PHELPS DODGE
Wendy John, Graham County Recorder
09-29-2005 10:19 AM Recordings Fee \$13.00

RECEIVED
B.L.M. AZ STATE OFFICE
2005 SEP 30 A 9:56
PHOENIX, ARIZONA

**ARIZONA NOTICE OF LOCATION
(Lode Claim)**

NOTICE IS HEREBY GIVEN THAT PHELPS DODGE EXPLORATION CORPORATION, whose mailing address is One North Central Avenue, Phoenix, AZ 85004, by its undersigned agent, makes this location of the MAC 82 lode mining claim, in the Unknown Mining District, Graham County, Arizona.

The general course of the claim is from East to West, and said claim is located within NW & NE quarter(s) of Section(s) 19, Township 3 South, Range 23 East, GSRB&M, Graham County, Arizona.

This claim is 1500 feet in length and 600 feet in width.

This Notice of Location is posted on the center line of the claim.

The claim runs from the location monument on which this notice is posted 1490 feet in a E'ly direction to the East end line and 10 feet in a W'ly direction to the West end line. The claim boundaries are marked by six monuments, one at each corner and one at the center of each end line. The location monument on which this notice is posted is situated within Section 19, Township 3 South, Range 23 East, GSRB&M, Graham County, Arizona, and is approximately 1,250 feet South and 1,510 feet East from the SE corner of Section 13, Township 3 South, Range 22 East, GSRB&M, Graham County, Arizona.

The undersigned claims the ground as depicted on the map which is attached to a copy of this Notice of Location filed in the office of the County Recorder, Graham County, Safford, Arizona.


The claim has been monumented in accordance with State and Federal law. Corner and location monuments are substantial posts projecting at least four feet above the ground.

Located, dated, and posted on the ground this 12th day of July, 2005.

Phelps Dodge Exploration Corporation (Owner)

By Joseph B. Beckman (Agent)
Joseph B. Beckman

AMC 367336



2005-1663

Page 1 of 1

Requested By: PHELPS DODGE

Wendy John, Graham County Recorder

09-29-2005 10:19 AM Recording Fee \$13.00

PHOENIX, ARIZONA

2005 SEP 30 A 9:56

RECEIVED
B.L.M. AZ STATE OFFICE

**ARIZONA NOTICE OF LOCATION
(Lode Claim)**

NOTICE IS HEREBY GIVEN THAT PHELPS DODGE EXPLORATION CORPORATION, whose mailing address is One North Central Avenue, Phoenix, AZ 85004, by its undersigned agent, makes this location of the MAC 83 lode mining claim, in the Unknown Mining District, Graham County, Arizona.

The general course of the claim is from East to West, and said claim is located within NW quarter(s) of Section(s) 19, Township 3 South, Range 23 East, GSRB&M, Graham County, Arizona.

This claim is 1500 feet in length and 600 feet in width.

This Notice of Location is posted on the center line of the claim.

The claim runs from the location monument on which this notice is posted 10 feet in a E'y direction to the East end line and 1,490 feet in a W'y direction to the West end line. The claim boundaries are marked by six monuments, one at each corner and one at the center of each end line. The location monument on which this notice is posted is situated within Section 19, Township 3 South, Range 23 East, GSRB&M, Graham County, Arizona, and is approximately 1,850 feet South and 1,490 feet East from the SE corner of Section 13, Township 3 South, Range 22 East, GSRB&M, Graham County, Arizona.

AMC 367337


The undersigned claims the ground as depicted on the map which is attached to a copy of this Notice of Location filed in the office of the County Recorder, Graham County, Safford, Arizona.

The claim has been monumented in accordance with State and Federal law. Corner and location monuments are substantial posts projecting at least four feet above the ground.

Located, dated, and posted on the ground this 12th day of July, 2005.

Phelps Dodge Exploration Corporation (Owner)

By Joseph B. Beckman (Agent)
Joseph B. Beckman



2005-664

Page 1 of 1

Requested By: PHELPS DODGE

Wendy John, Graham County Recorder

09-29-2005 10:19 AM Recording Fee \$13.00

RECEIVED
B.L.M. AZ STATE OFFICE
2005 SEP 30 A 9:56
PHOENIX, ARIZONA

**ARIZONA NOTICE OF LOCATION
(Lode Claim)**

NOTICE IS HEREBY GIVEN THAT PHELPS DODGE EXPLORATION CORPORATION, whose mailing address is One North Central Avenue, Phoenix, AZ 85004, by its undersigned agent, makes this location of the MAC 84 lode mining claim, in the Unknown Mining District, Graham County, Arizona.

The general course of the claim is from East to West, and said claim is located within NW & NE quarter(s) of Section(s) 19, Township 3 South, Range 23 East, GSRB&M, Graham County, Arizona.

This claim is 1500 feet in length and 600 feet in width.

This Notice of Location is posted on the center line of the claim.

The claim runs from the location monument on which this notice is posted 1490 feet in a E'ly direction to the East end line and 10 feet in a W'ly direction to the West end line. The claim boundaries are marked by six monuments, one at each corner and one at the center of each end line. The location monument on which this notice is posted is situated within Section 19, Township 3 South, Range 23 East, GSRB&M, Graham County, Arizona, and is approximately 1850 feet South and 1510 feet East from the SE corner of Section 13, Township 3 South, Range 22 East, GSRB&M, Graham County, Arizona.

The undersigned claims the ground as depicted on the map which is attached to a copy of this Notice of Location filed in the office of the County Recorder, Graham County, Safford, Arizona.


The claim has been monumented in accordance with State and Federal law. Corner and location monuments are substantial posts projecting at least four feet above the ground.

Located, dated, and posted on the ground this 12th day of July, 2005.

Phelps Dodge Exploration Corporation (Owner)

By Joseph B. Beckman (Agent)
Joseph B. Beckman

AMC 367338



2005-1665

Page 1 of 2

Requested By: PHELPS DODGE
Wendy John, Graham County Recorder
09-29-2005 10:19 AM Recording Fee \$13.00

RECEIVED
B.L.M. AZ STATE OFFICE
2005 SEP 30 A 9:58
PHOENIX, ARIZONA

**ARIZONA NOTICE OF LOCATION
(Lode Claim)**

NOTICE IS HEREBY GIVEN THAT PHELPS DODGE EXPLORATION CORPORATION, whose mailing address is One North Central Avenue, Phoenix, AZ 85004, by its undersigned agent, makes this location of the MAC 117 lode mining claim, in the Unknown Mining District, Graham County, Arizona.

The general course of the claim is from East to West, and said claim is located within SE quarter(s) of Section(s) 18, Township 3 South, Range 23 East, GSRB&M, Graham County, Arizona.

This claim is 1500 feet in length and 600 feet in width.

This Notice of Location is posted on the center line of the claim.

The claim runs from the location monument on which this notice is posted 10 feet in a E'ly direction to the East end line and 1,490 feet in a W'ly direction to the West end line. The claim boundaries are marked by six monuments, one at each corner and one at the center of each end line. The location monument on which this notice is posted is situated within Section 18, Township 3 South, Range 23 East, GSRB&M, Graham County, Arizona, and is approximately 2,350 feet North and 4,490 feet East from the SE corner of Section 13, Township 3 South, Range 22 East, GSRB&M, Graham County, Arizona.

The undersigned claims the ground as depicted on the map which is attached to a copy of this Notice of Location filed in the office of the County Recorder, Graham County, Safford, Arizona.


The claim has been monumented in accordance with State and Federal law. Corner and location monuments are substantial posts projecting at least four feet above the ground.

Located, dated, and posted on the ground this 13th day of July, 2005.

Phelps Dodge Exploration Corporation (Owner)

By Joseph B. Beckman (Agent)
Joseph B. Beckman

AMC 367339



RECEIVED
B.L.M. AZ STATE OFFICE
2005 SEP 30 A 9:56
PHOENIX, ARIZONA

**ARIZONA NOTICE OF LOCATION
(Lode Claim)**

NOTICE IS HEREBY GIVEN THAT PHELPS DODGE EXPLORATION CORPORATION, whose mailing address is One North Central Avenue, Phoenix, AZ 85004, by its undersigned agent, makes this location of the MAC 119 lode mining claim, in the Unknown Mining District, Graham County, Arizona.

The general course of the claim is from East to West, and said claim is located within SE quarter(s) of Section(s) 18, Township 3 South, Range 23 East, GSRB&M, Graham County, Arizona.

This claim is 1500 feet in length and 600 feet in width.

This Notice of Location is posted on the center line of the claim.

The claim runs from the location monument on which this notice is posted 10 feet in a E'ly direction to the East end line and 1,490 feet in a W'ly direction to the West end line. The claim boundaries are marked by six monuments, one at each corner and one at the center of each end line. The location monument on which this notice is posted is situated within Section 18, Township 3 South, Range 23 East, GSRB&M, Graham County, Arizona, and is approximately 1,750 feet North and 4,490 feet East from the SE corner of Section 13, Township 3 South, Range 22 East, GSRB&M, Graham County, Arizona.

AMC 367340


The undersigned claims the ground as depicted on the map which is attached to a copy of this Notice of Location filed in the office of the County Recorder, Graham County, Safford, Arizona.

The claim has been monumented in accordance with State and Federal law. Corner and location monuments are substantial posts projecting at least four feet above the ground.

Located, dated, and posted on the ground this 13th day of July, 2005.

Phelps Dodge Exploration Corporation (Owner)

By Joseph B. Beckman (Agent)
Joseph B. Beckman



RECEIVED
BLM. AZ STATE OFFICE
2005 SEP 30 A 9:56
PHOENIX, ARIZONA

**ARIZONA NOTICE OF LOCATION
(Lode Claim)**

NOTICE IS HEREBY GIVEN THAT PHELPS DODGE EXPLORATION CORPORATION, whose mailing address is One North Central Avenue, Phoenix, AZ 85004, by its undersigned agent, makes this location of the MAC 121 lode mining claim, in the Unknown Mining District, Graham County, Arizona.

The general course of the claim is from East to West, and said claim is located within SE quarter(s) of Section(s) 18, Township 3 South, Range 23 East, GSRB&M, Graham County, Arizona.

This claim is 1500 feet in length and 600 feet in width.

This Notice of Location is posted on the center line of the claim.

The claim runs from the location monument on which this notice is posted 10 feet in a E'ly direction to the East end line and 1,490 feet in a W'ly direction to the West end line. The claim boundaries are marked by six monuments, one at each corner and one at the center of each end line. The location monument on which this notice is posted is situated within Section 18, Township 3 South, Range 23 East, GSRB&M, Graham County, Arizona, and is approximately 1,150 feet North and 4,490 feet East from the SE corner of Section 13, Township 3 South, Range 22 East, GSRB&M, Graham County, Arizona.

AMC 367341


The undersigned claims the ground as depicted on the map which is attached to a copy of this Notice of Location filed in the office of the County Recorder, Graham County, Safford, Arizona.

The claim has been monumented in accordance with State and Federal law. Corner and location monuments are substantial posts projecting at least four feet above the ground.

Located, dated, and posted on the ground this 13TH day of July, 2005.

Phelps Dodge Exploration Corporation (Owner)

By Joseph B. Beckman (Agent)
Joseph B. Beckman



RECEIVED
B.L.M. AZ STATE OFFICE
2005 SEP 30 A 9:56
PHOENIX, ARIZONA

**ARIZONA NOTICE OF LOCATION
(Lode Claim)**

NOTICE IS HEREBY GIVEN THAT PHELPS DODGE EXPLORATION CORPORATION, whose mailing address is One North Central Avenue, Phoenix, AZ 85004, by its undersigned agent, makes this location of the MAC 122 lode mining claim, in the Unknown Mining District, Graham County, Arizona.

The general course of the claim is from East to West, and said claim is located within SW, SE quarter(s) of Section(s) 17, 18, Township 3 South, Range 23 East, GSRB&M, Graham County, Arizona.

This claim is 1500 feet in length and 600 feet in width.

This Notice of Location is posted on the center line of the claim.

The claim runs from the location monument on which this notice is posted 1490 feet in a E'ly direction to the East end line and 10 feet in a W'ly direction to the West end line. The claim boundaries are marked by six monuments, one at each corner and one at the center of each end line. The location monument on which this notice is posted is situated within Section 18, Township 3 South, Range 23 East, GSRB&M, Graham County, Arizona, and is approximately 1,150 feet North and 4,510 feet East from the SE corner of Section 13, Township 3 South, Range 22 East, GSRB&M, Graham County, Arizona.

AMC 367342


The undersigned claims the ground as depicted on the map which is attached to a copy of this Notice of Location filed in the office of the County Recorder, Graham County, Safford, Arizona.

The claim has been monumented in accordance with State and Federal law. Corner and location monuments are substantial posts projecting at least four feet above the ground.

Located, dated, and posted on the ground this 13th day of July, 2005.

Phelps Dodge Exploration Corporation (Owner)

By Joseph B. Beckman (Agent)
Joseph B. Beckman



RECEIVED
B.L.M. AZ STATE OFFICE
2005 SEP 30 A 9:57
PHOENIX, ARIZONA

ARIZONA NOTICE OF LOCATION
(Lode Claim)

NOTICE IS HEREBY GIVEN THAT PHELPS DODGE EXPLORATION CORPORATION, whose mailing address is One North Central Avenue, Phoenix, AZ 85004, by its undersigned agent, makes this location of the MAC 123 lode mining claim, in the Unknown Mining District, Graham County, Arizona.

The general course of the claim is from East to West, and said claim is located within SE quarter(s) of Section(s) 18, Township 3 South, Range 23 East, GSRB&M, Graham County, Arizona.

This claim is 1500 feet in length and 600 feet in width.

This Notice of Location is posted on the center line of the claim.

The claim runs from the location monument on which this notice is posted 10 feet in a E'ly direction to the East end line and 1,490 feet in a W'ly direction to the West end line. The claim boundaries are marked by six monuments, one at each corner and one at the center of each end line. The location monument on which this notice is posted is situated within Section 18, Township 3 South, Range 23 East, GSRB&M, Graham County, Arizona, and is approximately 550 feet North and 4,490 feet East from the SE corner of Section 13, Township 3 South, Range 22 East, GSRB&M, Graham County, Arizona.

AMC 367343


The undersigned claims the ground as depicted on the map which is attached to a copy of this Notice of Location filed in the office of the County Recorder, Graham County, Safford, Arizona.

The claim has been monumented in accordance with State and Federal law. Corner and location monuments are substantial posts projecting at least four feet above the ground.

Located, dated, and posted on the ground this 13th day of July, 2005.

Phelps Dodge Exploration Corporation (Owner)

By Joseph B. Beckman (Agent)
Joseph B. Beckman



RECEIVED
B.L.M. AZ STATE OFFICE
2005 SEP 30 A 9:57
PHOENIX, ARIZONA

ARIZONA NOTICE OF LOCATION
(Lode Claim)

NOTICE IS HEREBY GIVEN THAT PHELPS DODGE EXPLORATION CORPORATION, whose mailing address is One North Central Avenue, Phoenix, AZ 85004, by its undersigned agent, makes this location of the MAC 124 lode mining claim, in the Unknown Mining District, Graham County, Arizona.

The general course of the claim is from East to West, and said claim is located within SW, SE quarter(s) of Section(s) 17, 18, Township 3 South, Range 23 East, GSRB&M, Graham County, Arizona.

This claim is 1500 feet in length and 600 feet in width.

This Notice of Location is posted on the center line of the claim.

The claim runs from the location monument on which this notice is posted 1,490 feet in a E'ly direction to the East end line and 10 feet in a W'ly direction to the West end line. The claim boundaries are marked by six monuments, one at each corner and one at the center of each end line. The location monument on which this notice is posted is situated within Section 18, Township 3 South, Range 23 East, GSRB&M, Graham County, Arizona, and is approximately 550 feet North and 4,510 feet East from the SE corner of Section 13, Township 3 South, Range 22 East, GSRB&M, Graham County, Arizona.

The undersigned claims the ground as depicted on the map which is attached to a copy of this Notice of Location filed in the office of the County Recorder, Graham County, Safford, Arizona.


The claim has been monumented in accordance with State and Federal law. Corner and location monuments are substantial posts projecting at least four feet above the ground.

Located, dated, and posted on the ground this 13th day of July, 2005.

Phelps Dodge Exploration Corporation (Owner)

By Joseph B. Beckman (Agent)
Joseph B. Beckman

AMC 367344



2005-1571

Page 1 of 2

Requested By: PHELPS DODGE

Wendy John, Graham County Recorder

09-29-2005 10:19 AM Recordings Fee \$13.00

RECEIVED
B.L.M. AZ STATE OFFICE
2005 SEP 30 A 9:57
PHOENIX, ARIZONA

**ARIZONA NOTICE OF LOCATION
(Lode Claim)**

NOTICE IS HEREBY GIVEN THAT PHELPS DODGE EXPLORATION CORPORATION, whose mailing address is One North Central Avenue, Phoenix, AZ 85004, by its undersigned agent, makes this location of the MAC 125 lode mining claim, in the Unknown Mining District, Graham County, Arizona. The general course of the claim is from East to West, and said claim is located within SE, NE quarter(s) of Section(s) 18, 19, Township 3 South, Range 23 East, GSRB&M, Graham County, Arizona.

This claim is 1500 feet in length and 600 feet in width.

This Notice of Location is posted on the center line of the claim.

The claim runs from the location monument on which this notice is posted 10 feet in a E'ly direction to the East end line and 1,490 feet in a W'ly direction to the West end line. The claim boundaries are marked by six monuments, one at each corner and one at the center of each end line. The location monument on which this notice is posted is situated within Section 19, Township 3 South, Range 23 East, GSRB&M, Graham County, Arizona, and is approximately 50 feet South and 4,490 feet East from the SE corner of Section 13, Township 3 South, Range 22 East, GSRB&M, Graham County, Arizona.

AMC 367345


The undersigned claims the ground as depicted on the map which is attached to a copy of this Notice of Location filed in the office of the County Recorder, Graham County, Safford, Arizona.

The claim has been monumented in accordance with State and Federal law. Corner and location monuments are substantial posts projecting at least four feet above the ground.

Located, dated, and posted on the ground this 13th day of July, 2005.

Phelps Dodge Exploration Corporation (Owner)

By Joseph B. Beckman (Agent)
Joseph B. Beckman



2005- 672

Page 1 of 2

Requested By: PHELPS DODGE

Wendy John, Graham County Recorder

09-29-2005 10:19 AM Recording Fee \$13.00

RECEIVED
B.L.M. AZ STATE OFFICE
2005 SEP 30 A 9:57
PHOENIX, ARIZONA

**ARIZONA NOTICE OF LOCATION
(Lode Claim)**

NOTICE IS HEREBY GIVEN THAT PHELPS DODGE EXPLORATION CORPORATION, whose mailing address is One North Central Avenue, Phoenix, AZ 85004, by its undersigned agent, makes this location of the MAC 126 lode mining claim, in the Unknown Mining District, Graham County, Arizona.

The general course of the claim is from East to West, and said claim is located within SE, SW, NE, NW quarter(s) of Section(s) 18, 17, 19, 20, Township 3 South, Range 23 East, GSRB&M, Graham County, Arizona.

This claim is 1500 feet in length and 600 feet in width.

This Notice of Location is posted on the center line of the claim.

The claim runs from the location monument on which this notice is posted 1490 feet in a E'ly direction to the East end line and 10 feet in a W'ly direction to the West end line. The claim boundaries are marked by six monuments, one at each corner and one at the center of each end line. The location monument on which this notice is posted is situated within Section 19, Township 3 South, Range 23 East, GSRB&M, Graham County, Arizona, and is approximately 50 feet South and 4,510 feet East from the SE corner of Section 13, Township 3 South, Range 22 East, GSRB&M, Graham County, Arizona.

ANC 367346


The undersigned claims the ground as depicted on the map which is attached to a copy of this Notice of Location filed in the office of the County Recorder, Graham County, Safford, Arizona.

The claim has been monumented in accordance with State and Federal law. Corner and location monuments are substantial posts projecting at least four feet above the ground.

Located, dated, and posted on the ground this 13th day of July, 2005.

Phelps Dodge Exploration Corporation (Owner)

By Joseph B. Beckman (Agent)
Joseph B. Beckman



RECEIVED
B.L.M. AZ STATE OFFICE
2005 SEP 30 A 9:57
PHOENIX, ARIZONA

ARIZONA NOTICE OF LOCATION
(Lode Claim)

NOTICE IS HEREBY GIVEN THAT PHELPS DODGE EXPLORATION CORPORATION, whose mailing address is One North Central Avenue, Phoenix, AZ 85004, by its undersigned agent, makes this location of the MAC 127 lode mining claim, in the Unknown Mining District, Graham County, Arizona.

The general course of the claim is from East to West, and said claim is located within NE quarter(s) of Section(s) 19, Township 3 South, Range 23 East, GSRB&M, Graham County, Arizona.

This claim is 1500 feet in length and 600 feet in width.

This Notice of Location is posted on the center line of the claim.

The claim runs from the location monument on which this notice is posted 10 feet in a E'ly direction to the East end line and 1,490 feet in a W'ly direction to the West end line. The claim boundaries are marked by six monuments, one at each corner and one at the center of each end line. The location monument on which this notice is posted is situated within Section 19, Township 3 South, Range 23 East, GSRB&M, Graham County, Arizona, and is approximately 650 feet South and 4,490 feet East from the SE corner of Section 13, Township 3 South, Range 22 East, GSRB&M, Graham County, Arizona.

AMC 367347


The undersigned claims the ground as depicted on the map which is attached to a copy of this Notice of Location filed in the office of the County Recorder, Graham County, Safford, Arizona.

The claim has been monumented in accordance with State and Federal law. Corner and location monuments are substantial posts projecting at least four feet above the ground.

Located, dated, and posted on the ground this 13th day of July, 2005.

Phelps Dodge Exploration Corporation (Owner)

By Joseph B. Beckman (Agent)
Joseph B. Beckman



2005-0374

Page 1 of 2

Requested By: PHELPS DODGE

Wendy John, Graham County Recorder

09-29-2005 10:19 AM Recordings Fee \$13.00

RECEIVED
BLM, AZ STATE OFFICE
2005 SEP 30 A 9:57
PHOENIX, ARIZONA

**ARIZONA NOTICE OF LOCATION
(Lode Claim)**

NOTICE IS HEREBY GIVEN THAT PHELPS DODGE EXPLORATION CORPORATION, whose mailing address is One North Central Avenue, Phoenix, AZ 85004, by its undersigned agent, makes this location of the MAC 128 lode mining claim, in the Unknown Mining District, Graham County, Arizona.

The general course of the claim is from East to West, and said claim is located within NE, NW quarter(s) of Section(s) 19, 20, Township 3 South, Range 23 East, GSRB&M, Graham County, Arizona.

This claim is 1500 feet in length and 600 feet in width.

This Notice of Location is posted on the center line of the claim.

The claim runs from the location monument on which this notice is posted 1,490 feet in a E'ly direction to the East end line and 10 feet in a W'ly direction to the West end line. The claim boundaries are marked by six monuments, one at each corner and one at the center of each end line. The location monument on which this notice is posted is situated within Section 19, Township 3 South, Range 23 East, GSRB&M, Graham County, Arizona, and is approximately 650 feet South and 4,510 feet East from the SE corner of Section 13, Township 3 South, Range 22 East, GSRB&M, Graham County, Arizona.

The undersigned claims the ground as depicted on the map which is attached to a copy of this Notice of Location filed in the office of the County Recorder, Graham County, Safford, Arizona.

The claim has been monumented in accordance with State and Federal law. Corner and location monuments are substantial posts projecting at least four feet above the ground.

Located, dated, and posted on the ground this 13th day of July, 2005.

Phelps Dodge Exploration Corporation (Owner)

By Joseph B. Beckman (Agent)
Joseph B. Beckman

AMC 367348



2005-1 675

Page 1 of 2

Requested By: PHELPS DODGE
Wendy John, Graham County Recorder
09-29-2005 10:19 AM Recording Fee \$13.00

RECEIVED
BLM, AZ STATE OFFICE
2005 SEP 30 A 9:57
PHOENIX, ARIZONA

**ARIZONA NOTICE OF LOCATION
(Lode Claim)**

NOTICE IS HEREBY GIVEN THAT PHELPS DODGE EXPLORATION CORPORATION, whose mailing address is One North Central Avenue, Phoenix, AZ 85004, by its undersigned agent, makes this location of the MAC 129 lode mining claim, in the Unknown Mining District, Graham County, Arizona.

The general course of the claim is from East to West, and said claim is located within _____, _____, _____, NE, quarter(s) of Section(s) 19, Township 3 South, Range 23 East, GSRB&M, Graham County, Arizona.

This claim is 1500 feet in length and 600 feet in width.

This Notice of Location is posted on the center line of the claim.

The claim runs from the location monument on which this notice is posted 10 feet in a E'ly direction to the East end line and 1,490 feet in a W'ly direction to the West end line. The claim boundaries are marked by six monuments, one at each corner and one at the center of each end line. The location monument on which this notice is posted is situated within Section 19, Township 3 South, Range 23 East, GSRB&M, Graham County, Arizona, and is approximately 1,250 feet South and 4,490 feet East from the SE corner of Section 13, Township 3 South, Range 22 East, GSRB&M, Graham County, Arizona.

The undersigned claims the ground as depicted on the map which is attached to a copy of this Notice of Location filed in the office of the County Recorder, Graham County, Safford, Arizona.


The claim has been monumented in accordance with State and Federal law. Corner and location monuments are substantial posts projecting at least four feet above the ground.

Located, dated, and posted on the ground this 13th day of July, 2005.

Phelps Dodge Exploration Corporation (Owner)

By Joseph B. Beckman (Agent)
Joseph B. Beckman

AMC 367349



RECEIVED
B.L.M. AZ STATE OFFICE
2005 SEP 30 A 9:57
PHOENIX, ARIZONA

ARIZONA NOTICE OF LOCATION
(Lode Claim)

NOTICE IS HEREBY GIVEN THAT PHELPS DODGE EXPLORATION CORPORATION, whose mailing address is One North Central Avenue, Phoenix, AZ 85004, by its undersigned agent, makes this location of the MAC 130 lode mining claim, in the Unknown Mining District, Graham County, Arizona.

The general course of the claim is from East to West, and said claim is located within NE, NW quarter(s) of Section(s) 19, 20, Township 3 South, Range 23 East, GSRB&M, Graham County, Arizona.

This claim is 1500 feet in length and 600 feet in width.

This Notice of Location is posted on the center line of the claim.

The claim runs from the location monument on which this notice is posted 1490 feet in a E'ly direction to the East end line and 10 feet in a W'ly direction to the West end line. The claim boundaries are marked by six monuments, one at each corner and one at the center of each end line. The location monument on which this notice is posted is situated within Section 19, Township 3 South, Range 23 East, GSRB&M, Graham County, Arizona, and is approximately 1,250 feet South and 4,510 feet East from the SE corner of Section 13, Township 3 South, Range 22 East, GSRB&M, Graham County, Arizona.

AMC 367350


The undersigned claims the ground as depicted on the map which is attached to a copy of this Notice of Location filed in the office of the County Recorder, Graham County, Safford, Arizona.

The claim has been monumented in accordance with State and Federal law. Corner and location monuments are substantial posts projecting at least four feet above the ground.

Located, dated, and posted on the ground this 13th day of July, 2005.

Phelps Dodge Exploration Corporation (Owner)

By Joseph B. Beckman (Agent)
Joseph B. Beckman



RECEIVED
B.L.M. AZ STATE OFFICE
2005 SEP 30 A 9:51
PHOENIX, ARIZONA

ARIZONA NOTICE OF LOCATION
(Lode Claim)

NOTICE IS HEREBY GIVEN THAT PHELPS DODGE EXPLORATION CORPORATION, whose mailing address is One North Central Avenue, Phoenix, AZ 85004, by its undersigned agent, makes this location of the MAC 131 lode mining claim, in the Unknown Mining District, Graham County, Arizona.

The general course of the claim is from East to West, and said claim is located within NE quarter(s) of Section(s) 19, Township 3 South, Range 23 East, GSRB&M, Graham County, Arizona.

This claim is 1500 feet in length and 600 feet in width.

This Notice of Location is posted on the center line of the claim.

The claim runs from the location monument on which this notice is posted 10 feet in a E'ly direction to the East end line and 1,490 feet in a W'ly direction to the West end line. The claim boundaries are marked by six monuments, one at each corner and one at the center of each end line. The location monument on which this notice is posted is situated within Section 19, Township 3 South, Range 23 East, GSRB&M, Graham County, Arizona, and is approximately 1,850 feet South and 4,490 feet East from the SE corner of Section 13, Township 3 South, Range 22 East, GSRB&M, Graham County, Arizona.

AMC 367351

The undersigned claims the ground as depicted on the map which is attached to a copy of this Notice of Location filed in the office of the County Recorder, Graham County, Safford, Arizona.

The claim has been monumented in accordance with State and Federal law. Corner and location monuments are substantial posts projecting at least four feet above the ground.

Located, dated, and posted on the ground this 13TH day of July, 2005.

Phelps Dodge Exploration Corporation (Owner)

By Joseph B. Beckman (Agent)
Joseph B. Beckman



RECEIVED
B.L.M. AZ STATE OFFICE
2005 SEP 30 A 9:51
PHOENIX, ARIZONA

**ARIZONA NOTICE OF LOCATION
(Lode Claim)**

NOTICE IS HEREBY GIVEN THAT PHELPS DODGE EXPLORATION CORPORATION, whose mailing address is One North Central Avenue, Phoenix, AZ 85004, by its undersigned agent, makes this location of the MAC 132 lode mining claim, in the Unknown Mining District, Graham County, Arizona. The general course of the claim is from East to West, and said claim is located within NE, NW quarter(s) of Section(s) 19, 20, Township 3 South, Range 23 East, GSRB&M, Graham County, Arizona.

This claim is 1500 feet in length and 600 feet in width.

This Notice of Location is posted on the center line of the claim.

The claim runs from the location monument on which this notice is posted 1490 feet in a E'ly direction to the East end line and 10 feet in a W'ly direction to the West end line. The claim boundaries are marked by six monuments, one at each corner and one at the center of each end line. The location monument on which this notice is posted is situated within Section 19, Township 3 South, Range 23 East, GSRB&M, Graham County, Arizona, and is approximately 1850 feet South and 4,510 feet East from the SE corner of Section 13, Township 3 South, Range 22 East, GSRB&M, Graham County, Arizona.

ANG 367352


The undersigned claims the ground as depicted on the map which is attached to a copy of this Notice of Location filed in the office of the County Recorder, Graham County, Safford, Arizona.

The claim has been monumented in accordance with State and Federal law. Corner and location monuments are substantial posts projecting at least four feet above the ground.

Located, dated, and posted on the ground this 13th day of July, 2005.

Phelps Dodge Exploration Corporation (Owner)

By Joseph B. Beckman (Agent)
Joseph B. Beckman



2005-1679

Page 1 of 2

Requested By: PHELPS DODGE

Wendy John, Graham County Recorder

09-29-2005 10:19 AM Recording Fee \$13.00

RECEIVED
B.L.M. AZ STATE OFFICE
2005 SEP 30 A 9:58
PHOENIX, ARIZONA

**ARIZONA NOTICE OF LOCATION
(Lode Claim)**

NOTICE IS HEREBY GIVEN THAT PHELPS DODGE EXPLORATION CORPORATION, whose mailing address is One North Central Avenue, Phoenix, AZ 85004, by its undersigned agent, makes this location of the MAC 167 lode mining claim, in the Unknown Mining District, Graham County, Arizona.

The general course of the claim is from East to West, and said claim is located within _____, _____, SW, quarter(s) of Section(s) 17, Township 3 South, Range 23 East, GSRB&M, Graham County, Arizona.

This claim is 1500 feet in length and 600 feet in width.

This Notice of Location is posted on the center line of the claim.

The claim runs from the location monument on which this notice is posted 10 feet in a E'ly direction to the East end line and 1,490 feet in a W'ly direction to the West end line. The claim boundaries are marked by six monuments, one at each corner and one at the center of each end line. The location monument on which this notice is posted is situated within Section 17, Township 3 South, Range 23 East, GSRB&M, Graham County, Arizona, and is approximately 1,150 feet North and 7,490 feet East from the SE corner of Section 13, Township 3 South, Range 22 East, GSRB&M, Graham County, Arizona.

AMP 367353


The undersigned claims the ground as depicted on the map which is attached to a copy of this Notice of Location filed in the office of the County Recorder, Graham County, Safford, Arizona.

The claim has been monumented in accordance with State and Federal law. Corner and location monuments are substantial posts projecting at least four feet above the ground.

Located, dated, and posted on the ground this 12th day of July, 2005.

Phelps Dodge Exploration Corporation (Owner)

By Joseph B. Beckman (Agent)
Joseph B. Beckman



RECEIVED
B.L.M. AZ STATE OFFICE
2005 SEP 30 A 9:58
PHOENIX, ARIZONA

ARIZONA NOTICE OF LOCATION
(Lode Claim)

NOTICE IS HEREBY GIVEN THAT PHELPS DODGE EXPLORATION CORPORATION, whose mailing address is One North Central Avenue, Phoenix, AZ 85004, by its undersigned agent, makes this location of the MAC 169 lode mining claim, in the Unknown Mining District, Graham County, Arizona.

The general course of the claim is from East to West, and said claim is located within SW quarter(s) of Section(s) 17, Township 3 South, Range 23 East, GSRB&M, Graham County, Arizona.

This claim is 1500 feet in length and 600 feet in width.

This Notice of Location is posted on the center line of the claim.

The claim runs from the location monument on which this notice is posted 10 feet in a E'ly direction to the East end line and 1,490 feet in a W'ly direction to the West end line. The claim boundaries are marked by six monuments, one at each corner and one at the center of each end line. The location monument on which this notice is posted is situated within Section 17, Township 3 South, Range 23 East, GSRB&M, Graham County, Arizona, and is approximately 550 feet North and 7,490 feet East from the SE corner of Section 13, Township 3 South, Range 22 East, GSRB&M, Graham County, Arizona.

The undersigned claims the ground as depicted on the map which is attached to a copy of this Notice of Location filed in the office of the County Recorder, Graham County, Safford, Arizona.


The claim has been monumented in accordance with State and Federal law. Corner and location monuments are substantial posts projecting at least four feet above the ground.

Located, dated, and posted on the ground this 12th day of July, 2005.

Phelps Dodge Exploration Corporation (Owner)

By Joseph B. Beckman (Agent)
Joseph B. Beckman

AMC 367354



2005-681

Page 1 of 2

Requested By: PHELPS DODGE

Wendy John, Graham County Recorder

09-29-2005 10:19 AM Recordings Fee \$13.00

PHOENIX, ARIZONA

2005 SEP 30 A 9:58

RECEIVED
B.L.M. AZ STATE OFFICE

ARIZONA NOTICE OF LOCATION
(Lode Claim)

NOTICE IS HEREBY GIVEN THAT PHELPS DODGE EXPLORATION CORPORATION, whose mailing address is One North Central Avenue, Phoenix, AZ 85004, by its undersigned agent, makes this location of the MAC 171 lode mining claim, in the Unknown Mining District, Graham County, Arizona.

The general course of the claim is from East to West, and said claim is located within SW, NW quarter(s) of Section(s) 17, 20, Township 3 South, Range 23 East, GSRB&M, Graham County, Arizona.

This claim is 1500 feet in length and 600 feet in width.

This Notice of Location is posted on the center line of the claim.

The claim runs from the location monument on which this notice is posted 10 feet in a E'ly direction to the East end line and 1490 feet in a W'ly direction to the West end line. The claim boundaries are marked by six monuments, one at each corner and one at the center of each end line. The location monument on which this notice is posted is situated within Section 20, Township 3 South, Range 23 East, GSRB&M, Graham County, Arizona, and is approximately 50 feet South and 7,490 feet East from the SE corner of Section 13, Township 3 South, Range 22 East, GSRB&M, Graham County, Arizona.

The undersigned claims the ground as depicted on the map which is attached to a copy of this Notice of Location filed in the office of the County Recorder, Graham County, Safford, Arizona.


The claim has been monumented in accordance with State and Federal law. Corner and location monuments are substantial posts projecting at least four feet above the ground.

Located, dated, and posted on the ground this 12th day of July, 2005.

Phelps Dodge Exploration Corporation (Owner)

By Joseph B. Beckman (Agent)
Joseph B. Beckman

AMC 367355



RECEIVED
B.L.M. AZ STATE OFFICE
2005 SEP 30 A 9:58
PHOENIX, ARIZONA

ARIZONA NOTICE OF LOCATION
(Lode Claim)

NOTICE IS HEREBY GIVEN THAT PHELPS DODGE EXPLORATION CORPORATION, whose mailing address is One North Central Avenue, Phoenix, AZ 85004, by its undersigned agent, makes this location of the MAC 173 lode mining claim, in the Unknown Mining District, Graham County, Arizona.

The general course of the claim is from East to West, and said claim is located within NW quarter(s) of Section(s) 20, Township 3 South, Range 23 East, GSRB&M, Graham County, Arizona.

This claim is 1500 feet in length and 600 feet in width.

This Notice of Location is posted on the center line of the claim.

The claim runs from the location monument on which this notice is posted 10 feet in a E'ly direction to the East end line and 1490 feet in a W'ly direction to the West end line. The claim boundaries are marked by six monuments, one at each corner and one at the center of each end line. The location monument on which this notice is posted is situated within Section 20, Township 3 South, Range 23 East, GSRB&M, Graham County, Arizona, and is approximately 650 feet South and 7490 feet East from the SE corner of Section 13, Township 3 South, Range 22 East, GSRB&M, Graham County, Arizona.

The undersigned claims the ground as depicted on the map which is attached to a copy of this Notice of Location filed in the office of the County Recorder, Graham County, Safford, Arizona.


The claim has been monumented in accordance with State and Federal law. Corner and location monuments are substantial posts projecting at least four feet above the ground.

Located, dated, and posted on the ground this 12th day of July, 2005.

Phelps Dodge Exploration Corporation (Owner)

By Joseph B. Beckman (Agent)
Joseph B. Beckman

AMC 367356



RECEIVED
B.L.M. AZ STATE OFFICE
2005 SEP 30 A 9:58
PHOENIX, ARIZONA

ARIZONA NOTICE OF LOCATION
(Lode Claim)

NOTICE IS HEREBY GIVEN THAT PHELPS DODGE EXPLORATION CORPORATION, whose mailing address is One North Central Avenue, Phoenix, AZ 85004, by its undersigned agent, makes this location of the MAC 175 lode mining claim, in the Unknown Mining District, Graham County, Arizona.

The general course of the claim is from East to West, and said claim is located within NW quarter(s) of Section(s) 20, Township 3 South, Range 23 East, GSRB&M, Graham County, Arizona.

This claim is 1500 feet in length and 600 feet in width.

This Notice of Location is posted on the center line of the claim.

The claim runs from the location monument on which this notice is posted 10 feet in a E'ly direction to the East end line and 1,490 feet in a W'ly direction to the West end line. The claim boundaries are marked by six monuments, one at each corner and one at the center of each end line. The location monument on which this notice is posted is situated within Section 20, Township 3 South, Range 23 East, GSRB&M, Graham County, Arizona, and is approximately 1,250 feet South and 7,490 feet East from the SE corner of Section 13, Township 3 South, Range 22 East, GSRB&M, Graham County, Arizona.

The undersigned claims the ground as depicted on the map which is attached to a copy of this Notice of Location filed in the office of the County Recorder, Graham County, Safford, Arizona.


The claim has been monumented in accordance with State and Federal law. Corner and location monuments are substantial posts projecting at least four feet above the ground.

Located, dated, and posted on the ground this 12th day of July, 2005.

Phelps Dodge Exploration Corporation (Owner)

By Joseph B. Beckman (Agent)
Joseph B. Beckman

AMC 367357



2005-||-684

Page 1 of 2

Requested By: PHELPS DODGE

Wendy John, Graham County Recorder

09-29-2005 10:19 AM Recording Fee \$13.00

PHOENIX, ARIZONA

2005 SEP 30 A 9:58

RECEIVED
B.L.M. AZ STATE OFFICE

**ARIZONA NOTICE OF LOCATION
(Lode Claim)**

NOTICE IS HEREBY GIVEN THAT PHELPS DODGE EXPLORATION CORPORATION, whose mailing address is One North Central Avenue, Phoenix, AZ 85004, by its undersigned agent, makes this location of the MAC 177 lode mining claim, in the Unknown Mining District, Graham County, Arizona.

The general course of the claim is from East to West, and said claim is located within NW quarter(s) of Section(s) 20, Township 3 South, Range 23 East, GSRB&M, Graham County, Arizona.

This claim is 1500 feet in length and 600 feet in width.

This Notice of Location is posted on the center line of the claim.

The claim runs from the location monument on which this notice is posted 10 feet in a E'ly direction to the East end line and 1,490 feet in a W'ly direction to the West end line. The claim boundaries are marked by six monuments, one at each corner and one at the center of each end line. The location monument on which this notice is posted is situated within Section 20, Township 3 South, Range 23 East, GSRB&M, Graham County, Arizona, and is approximately 1,850 feet South and 7,490 feet East from the SE corner of Section 13, Township 3 South, Range 22 East, GSRB&M, Graham County, Arizona.

The undersigned claims the ground as depicted on the map which is attached to a copy of this Notice of Location filed in the office of the County Recorder, Graham County, Safford, Arizona.

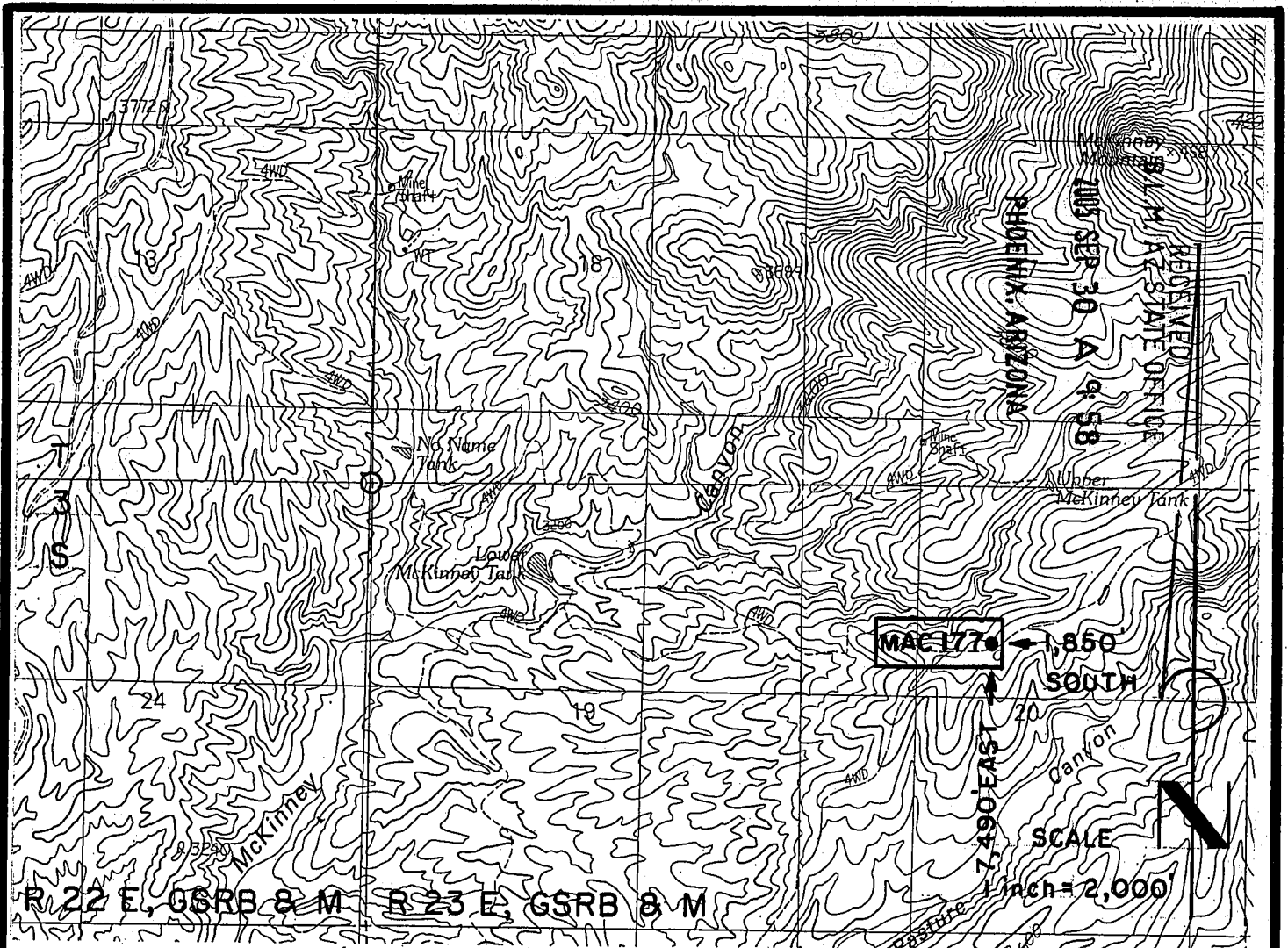
The claim has been monumented in accordance with State and Federal law. Corner and location monuments are substantial posts projecting at least four feet above the ground.

Located, dated, and posted on the ground this 12th day of July, 2005.

Phelps Dodge Exploration Corporation (Owner)

By Joseph B. Beckman (Agent)
Joseph B. Beckman

ANC 367358

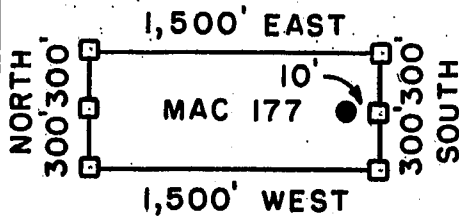


ANC 367358

MAC 177 LODE CLAIM - 600' X 1,500'

GRAHAM COUNTY, ARIZONA

THE LOCATION MONUMENT OF THIS MAC CLAIM IS TIED TO THE SE CORNER OF SECTION 13, T 3 S-R 22 E, GSRB 8 M.



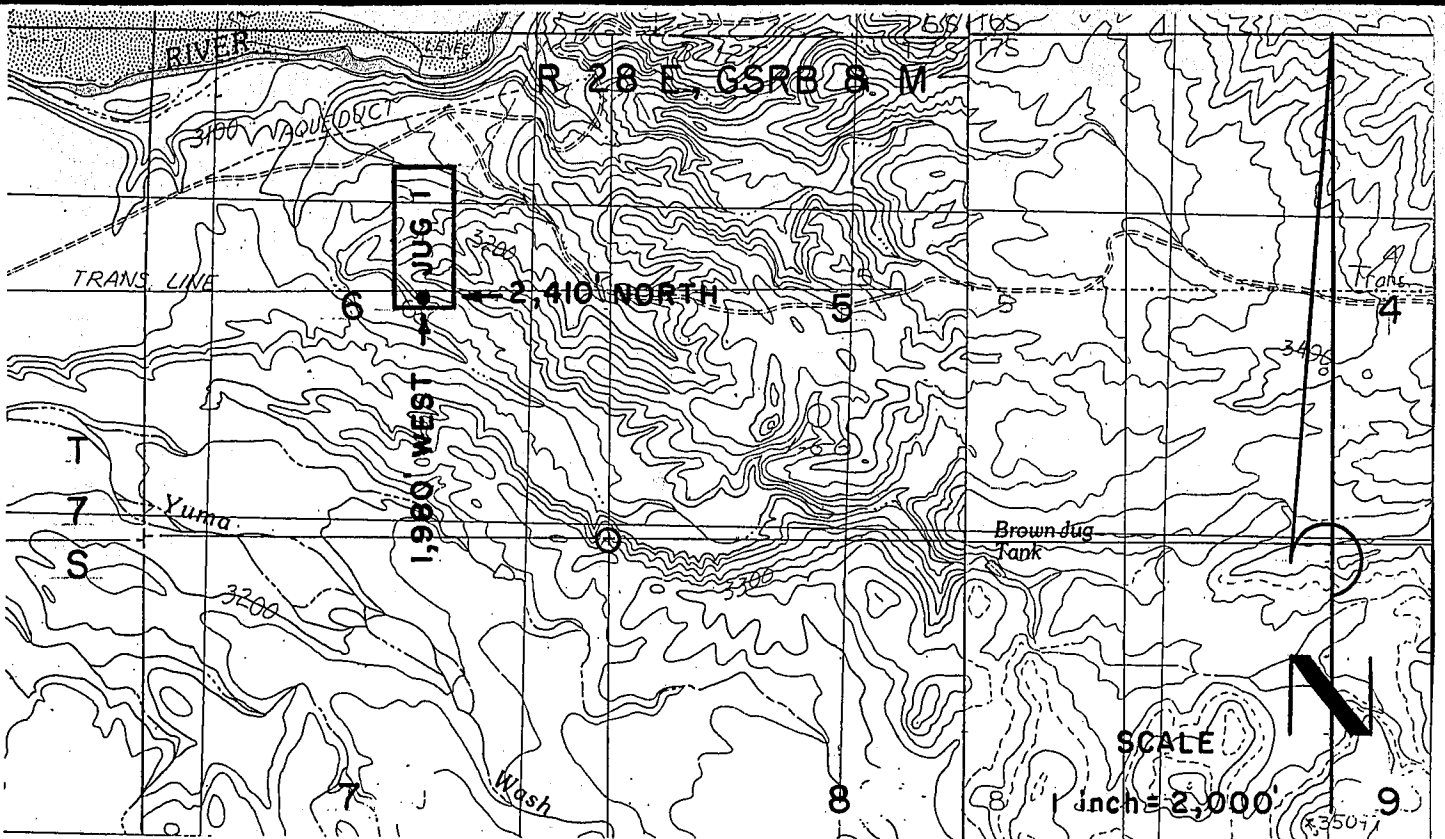
□ = CLAIM CORNER/END CENTER MONUMENT

● = LOCATION MONUMENT

ALL MONUMENTS ARE 2" X 2" X 5' WOOD POSTS.

**PHELPS DODGE EXPLORATION CORPORATION
ONE NORTH CENTRAL AVENUE
PHOENIX, ARIZONA 85004**

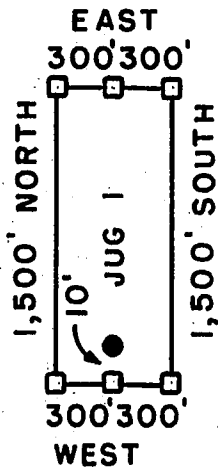
**ATTACHED TO AND MADE A PART OF
MAC 177 LOCATION NOTICE
PAGE 2 OF 2**



JUG 1 LODE CLAIM - 600' X 1,500'

GRAHAM COUNTY, ARIZONA

THE LOCATION MONUMENT OF THIS JUG CLAIM IS TIED TO THE SE CORNER OF SECTION 6, T 7 S - R 28 E, GSRB & M.



□ = CLAIM CORNER/END CENTER MONUMENT

● = LOCATION MONUMENT

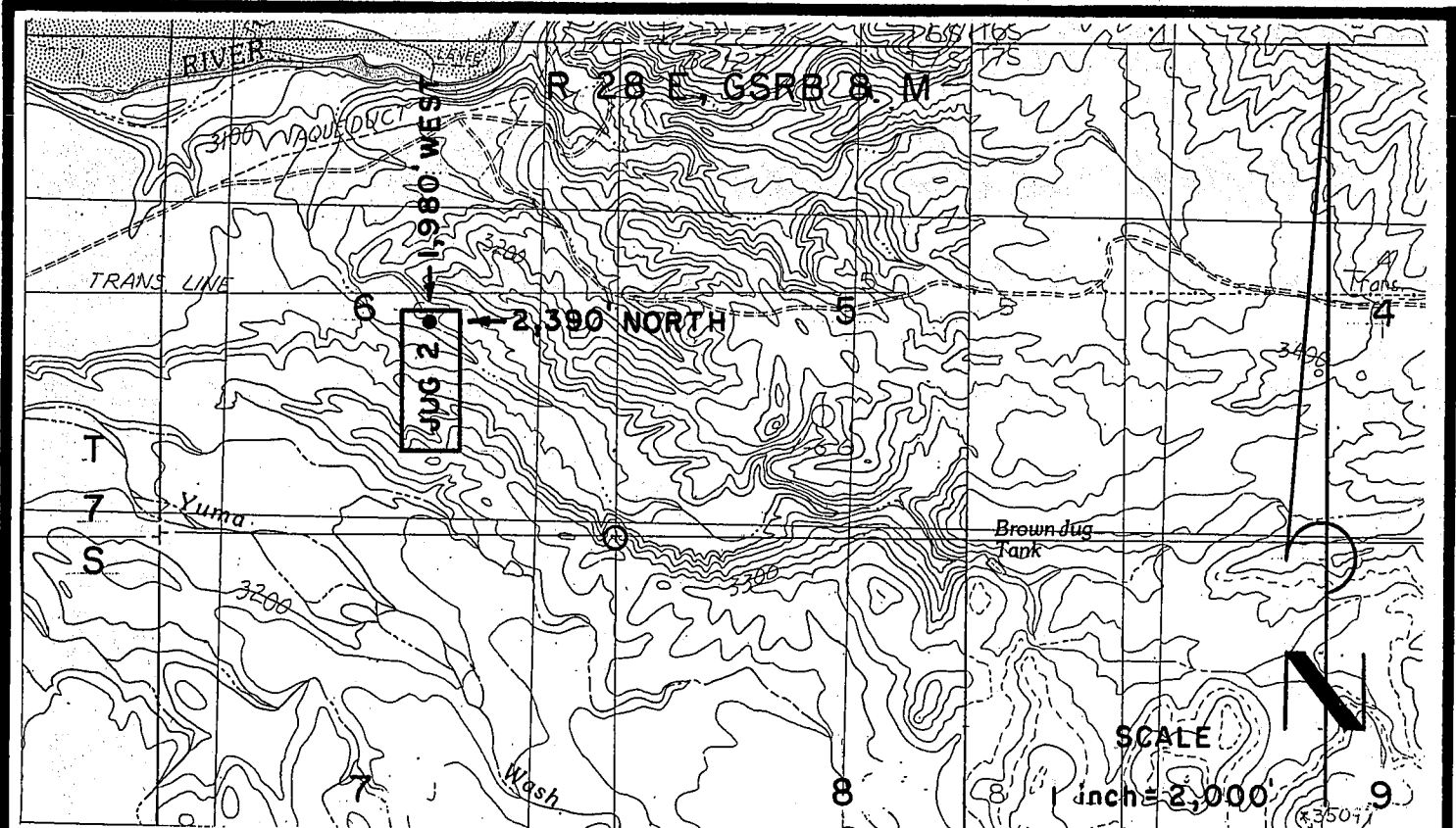
ALL MONUMENTS ARE 2" X 2" X 5' WOOD POSTS.

**PHELPS DODGE EXPLORATION CORPORATION
ONE NORTH CENTRAL AVENUE
PHOENIX, ARIZONA 85004**

**ATTACHED TO AND MADE A PART OF
JUG 1 LOCATION NOTICE
PAGE 2 OF 2**

RECEIVED
B.L.M. AZ STATE OFFICE
2005 SEP 30 A 9:49
PHOENIX, ARIZONA

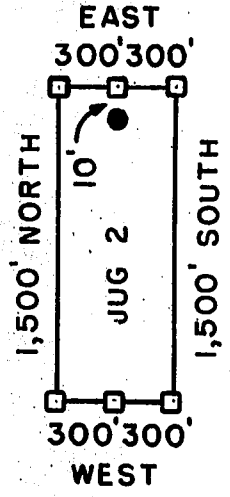
---AHC 367287



JUG 2 LODE CLAIM - 600' X 1,500'

GRAHAM COUNTY, ARIZONA

THE LOCATION MONUMENT OF THIS JUG CLAIM IS TIED TO THE SE CORNER OF SECTION 6, T 7 S-R 28 E, GSRB 8 M.



- = CLAIM CORNER/END CENTER MONUMENT
- = LOCATION MONUMENT

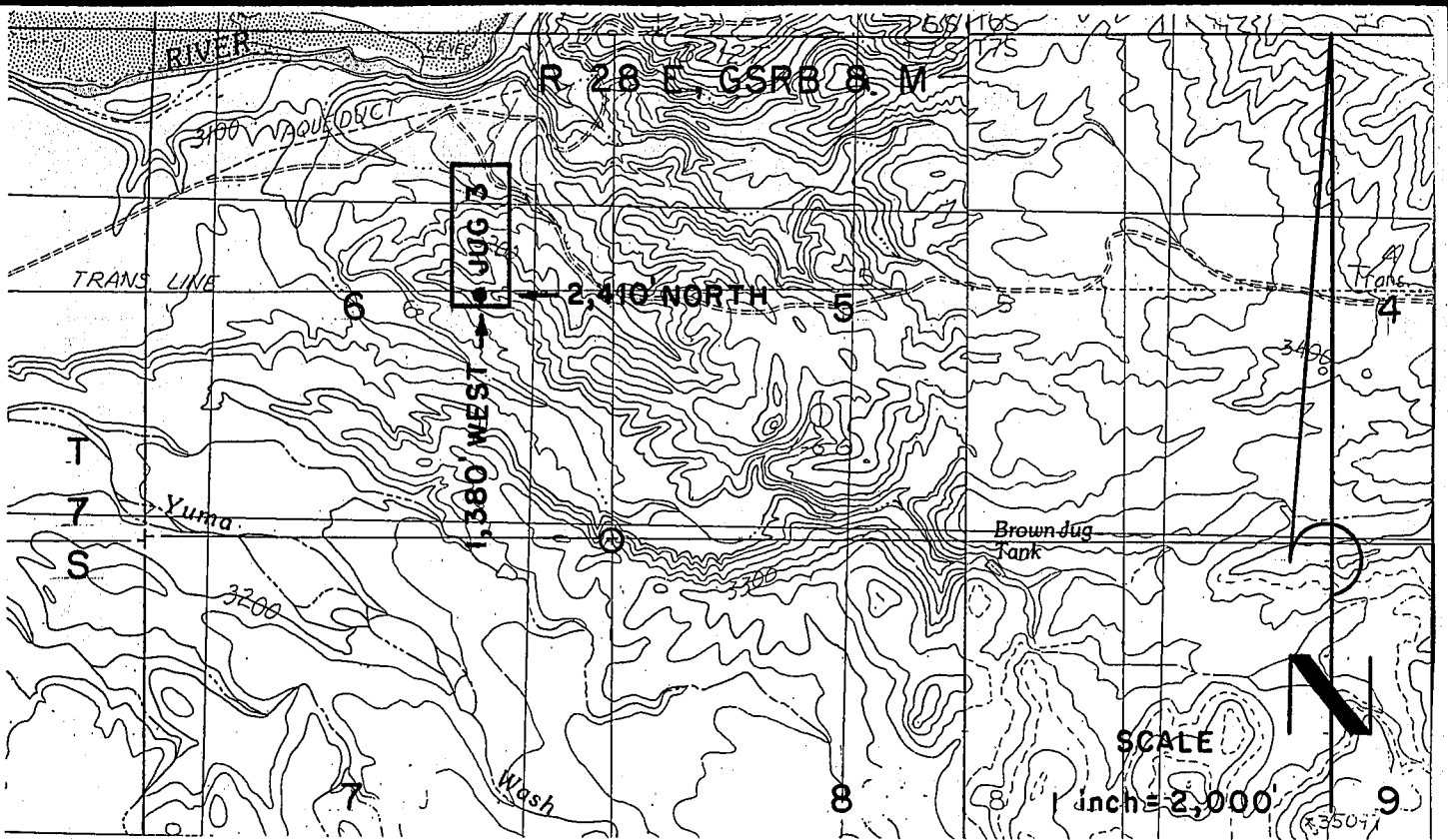
ALL MONUMENTS ARE 2" X 2" X 5' WOOD POSTS.

RECEIVED
 B.L.M. AZ STATE OFFICE
 2005 SEP 30 A 9 49
 PHOENIX, ARIZONA

PHELPS DODGE EXPLORATION
 CORPORATION
 ONE NORTH CENTRAL AVENUE
 PHOENIX, ARIZONA 85004

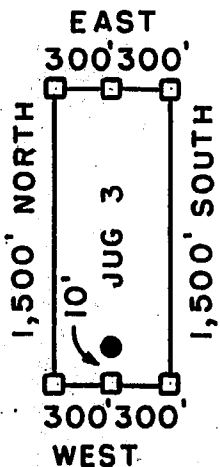
ATTACHED TO AND
 MADE A PART OF
 JUG 2 LOCATION NOTICE
 PAGE 2 OF 2

0071200



JUG 3 LODE CLAIM - 600' X 1,500'
GRAHAM COUNTY, ARIZONA

THE LOCATION MONUMENT OF THIS JUG CLAIM IS TIED TO THE SE CORNER OF SECTION 6, T 7 S - R 28 E, GSRB & M.



□ = CLAIM CORNER / END CENTER MONUMENT

● = LOCATION MONUMENT

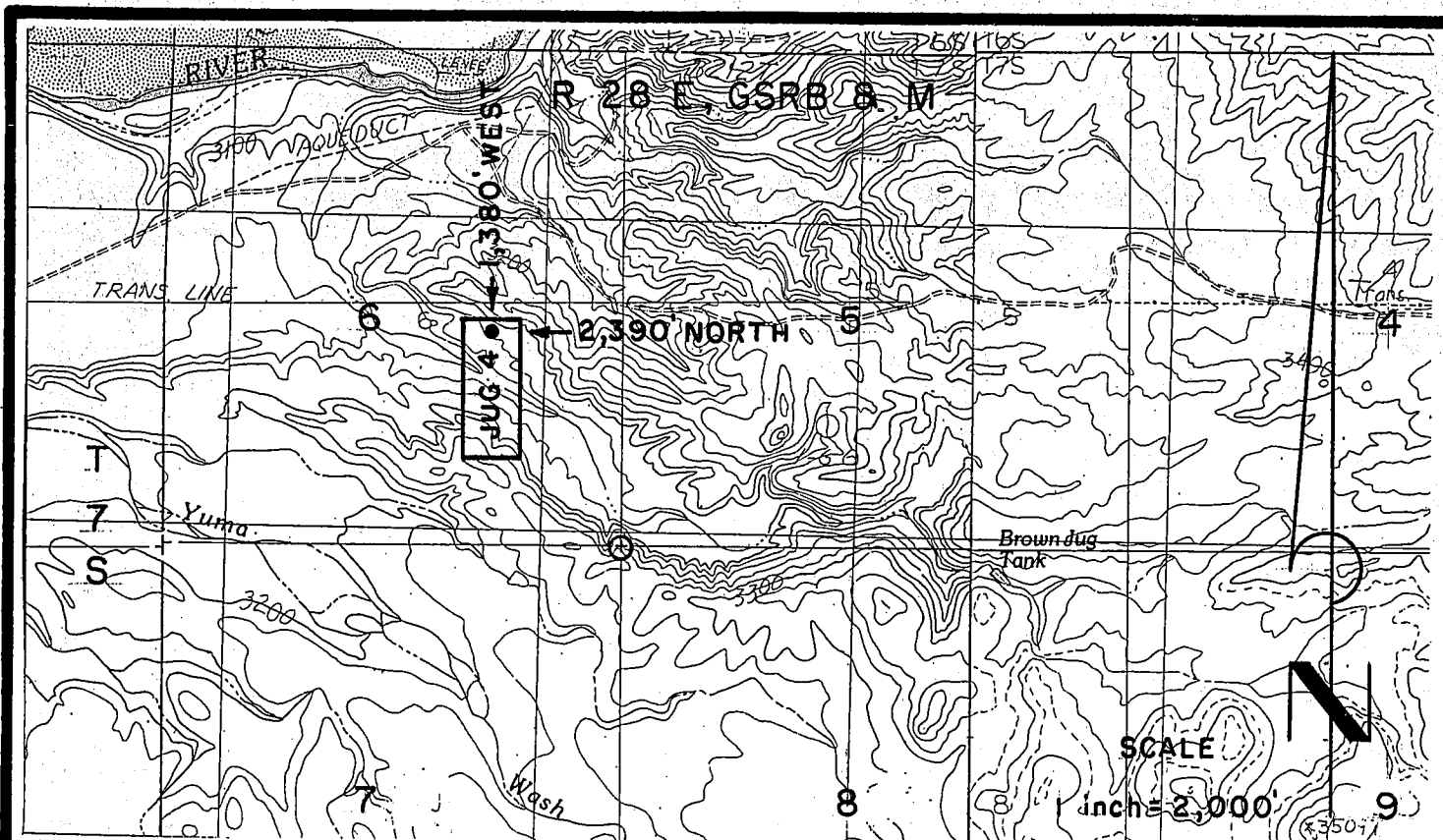
ALL MONUMENTS ARE 2" X 2" X 5' WOOD POSTS.

RECEIVED
 B.L.M. AZ STATE OFFICE
 2005 SEP 30 A 9:58
 PHOENIX, ARIZONA

PHELPS DODGE EXPLORATION
 CORPORATION
 ONE NORTH CENTRAL AVENUE
 PHOENIX, ARIZONA 85004

ATTACHED TO AND
 MADE A PART OF
 JUG 3 LOCATION NOTICE
 PAGE 2 OF 2

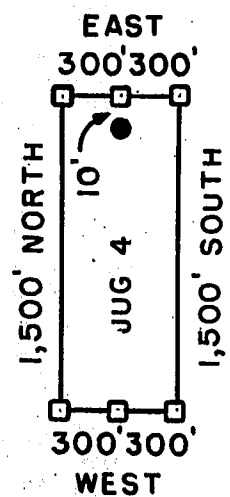
AMC 367280



JUG 4 LODE CLAIM - 600' X 1,500'

GRAHAM COUNTY, ARIZONA

THE LOCATION MONUMENT OF THIS JUG CLAIM IS TIED TO THE SE CORNER OF SECTION 6, T 7 S-R 28 E, GSRB 8 M.



- = CLAIM CORNER/END CENTER MONUMENT
- = LOCATION MONUMENT

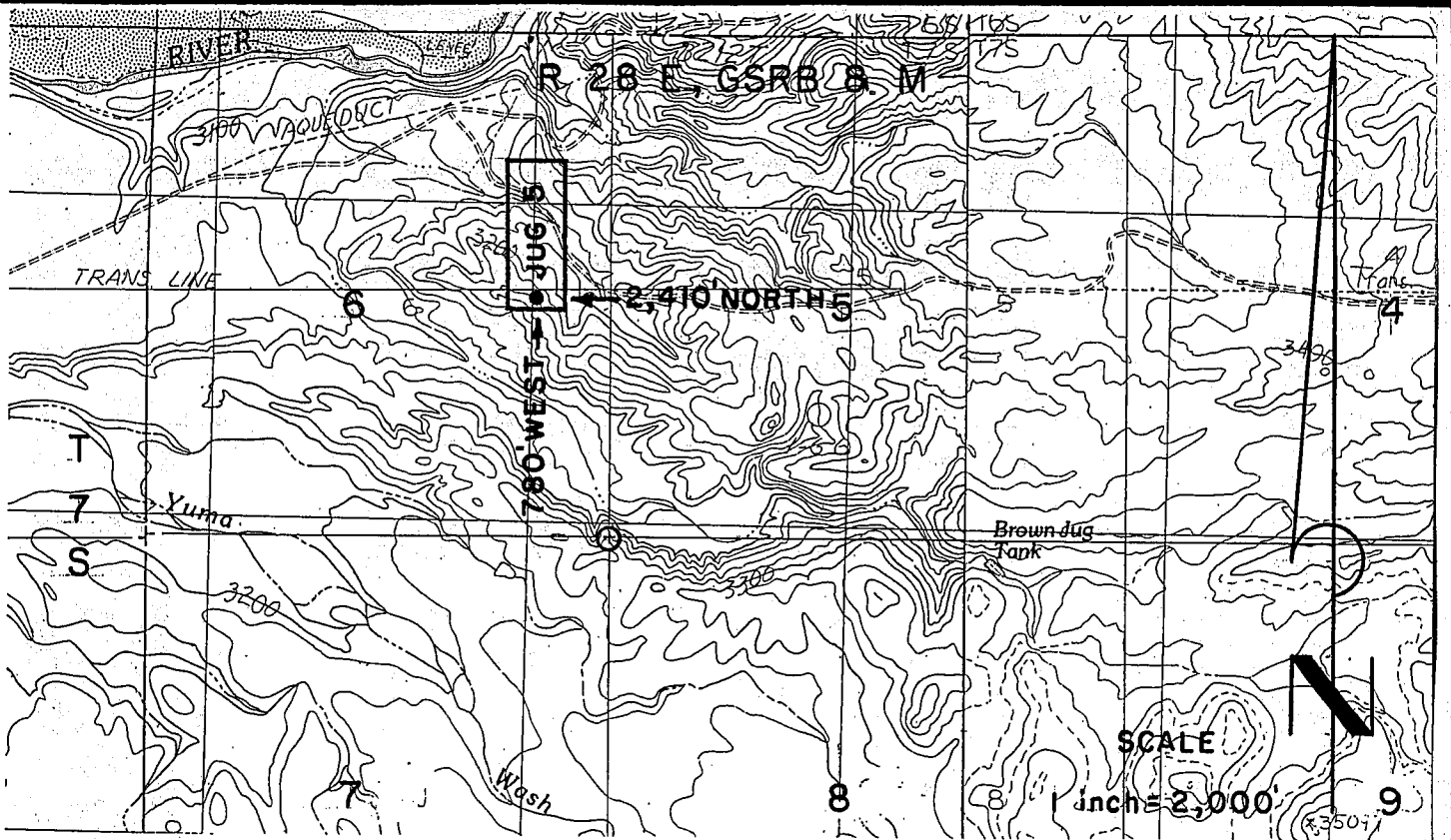
ALL MONUMENTS ARE 2" x 2" x 5' WOOD POSTS.

RECEIVED
 B.L.M. AZ STATE OFFICE
 2005 SEP 30 A 9:50
 PHOENIX, ARIZONA

PHELPS DODGE EXPLORATION
 CORPORATION
 ONE NORTH CENTRAL AVENUE
 PHOENIX, ARIZONA 85004

ATTACHED TO AND
 MADE A PART OF
 JUG 4 LOCATION NOTICE
 PAGE 2 OF 2

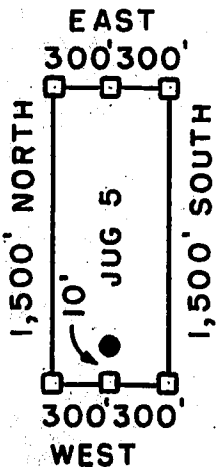
ANP 21.7 200



JUG 5 LODE CLAIM - 600' X 1,500'

GRAHAM COUNTY, ARIZONA

THE LOCATION MONUMENT OF THIS JUG CLAIM IS TIED TO THE SE CORNER OF SECTION 6, T 7 S - R 28 E, GSRB & M.



□ = CLAIM CORNER / END CENTER MONUMENT

● = LOCATION MONUMENT

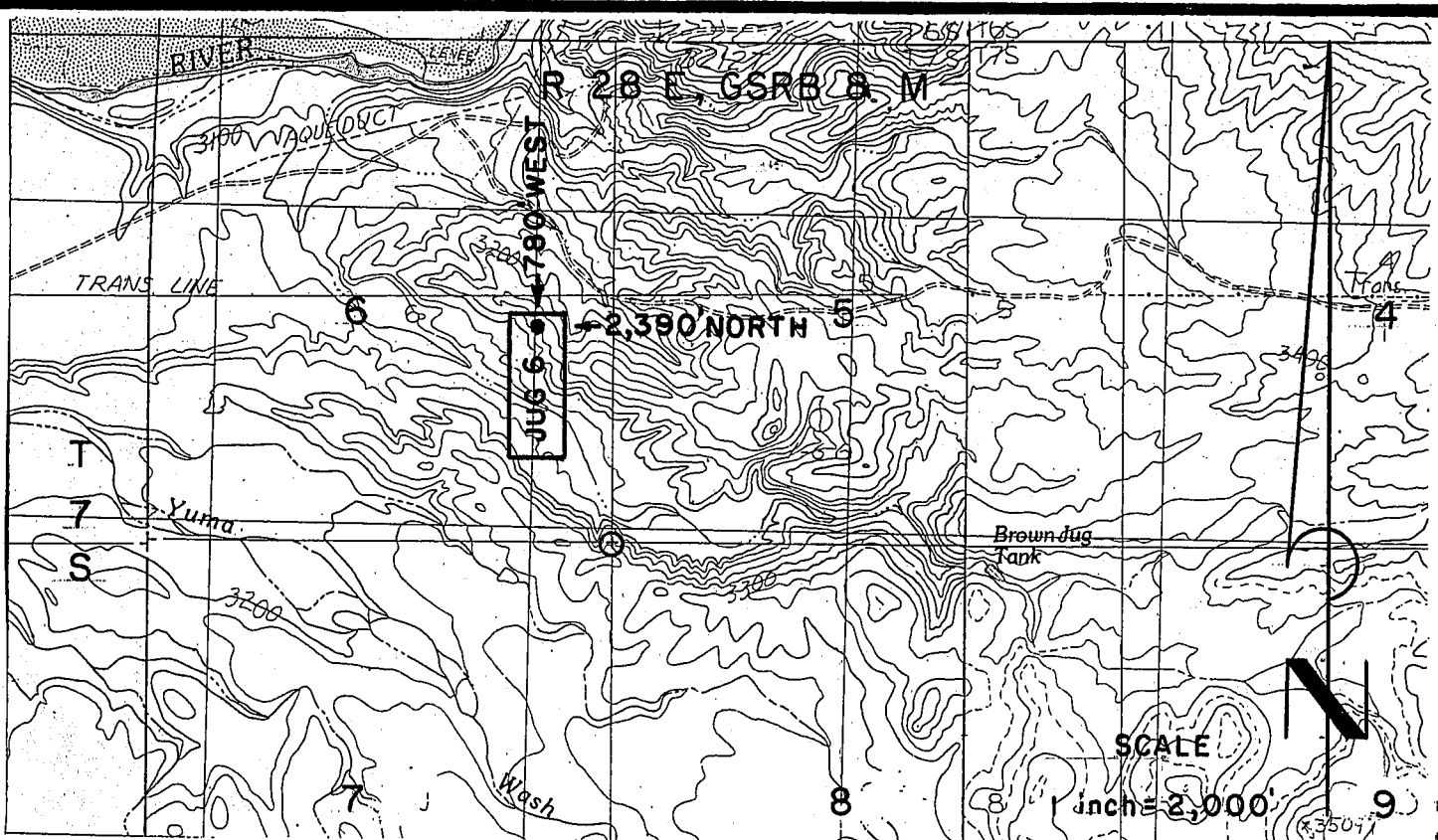
ALL MONUMENTS ARE 2" X 2" X 5' WOOD POSTS

RECEIVED
 B.L.M. AZ STATE OFFICE
 2005 SEP 30 A 9:50
 PHOENIX, ARIZONA

PHELPS DODGE EXPLORATION
 CORPORATION
 ONE NORTH CENTRAL AVENUE
 PHOENIX, ARIZONA 85004

ATTACHED TO AND
 MADE A PART OF
 JUG 5 LOCATION NOTICE
 PAGE 2 OF 2

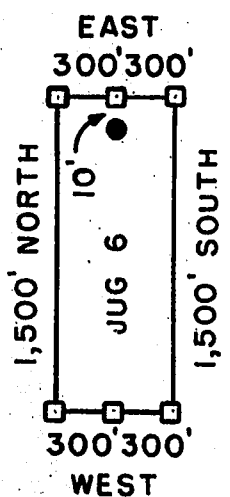
AMC 367201



JUG 6 LODE CLAIM - 600' X 1,500'

GRAHAM COUNTY, ARIZONA

THE LOCATION MONUMENT OF THIS JUG CLAIM IS TIED TO THE SE CORNER OF SECTION 6, T 7 S-R 28 E, GSRB 8 M.



- = CLAIM CORNER/END CENTER MONUMENT
- = LOCATION MONUMENT

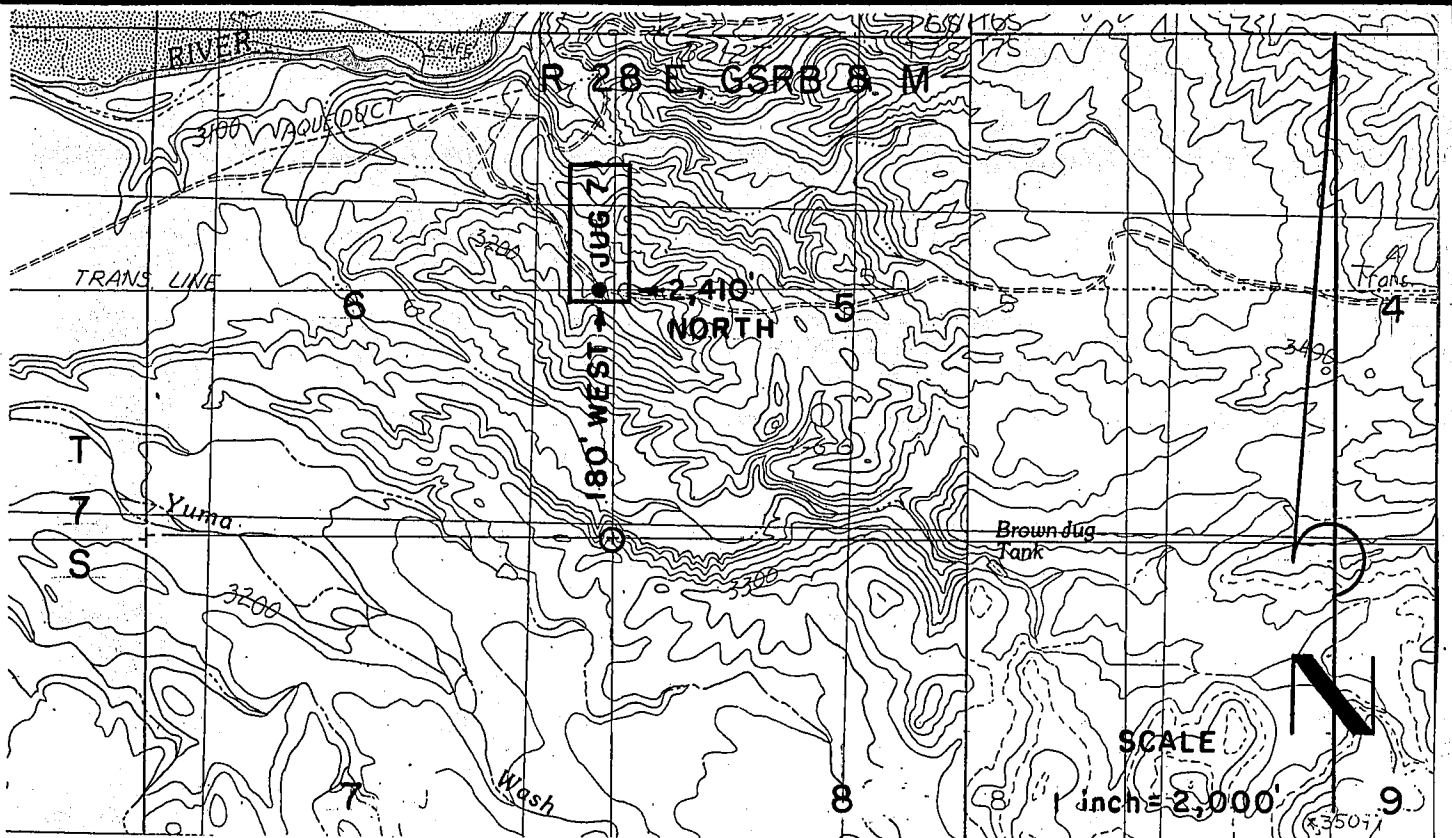
ALL MONUMENTS ARE 2" x 2" x 5' WOOD POSTS

RECEIVED
 B.L.M. AZ STATE OFFICE
 2005 SEP 30 A 9:50
 PHOENIX, ARIZONA

PHELPS DODGE EXPLORATION
 CORPORATION
 ONE NORTH CENTRAL AVENUE
 PHOENIX, ARIZONA 85004

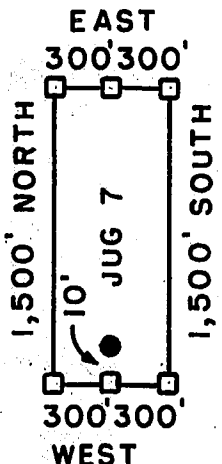
ATTACHED TO AND
 MADE A PART OF
 JUG 6 LOCATION NOTICE
 PAGE 2 OF 2

AIR 207292



JUG 7 LODE CLAIM - 600' X 1,500'
GRAHAM COUNTY, ARIZONA

THE LOCATION MONUMENT OF THIS JUG CLAIM IS TIED TO THE SE CORNER OF SECTION 6, T 7 S- R 28 E, GSRB & M.



- = CLAIM CORNER/END CENTER MONUMENT
- = LOCATION MONUMENT

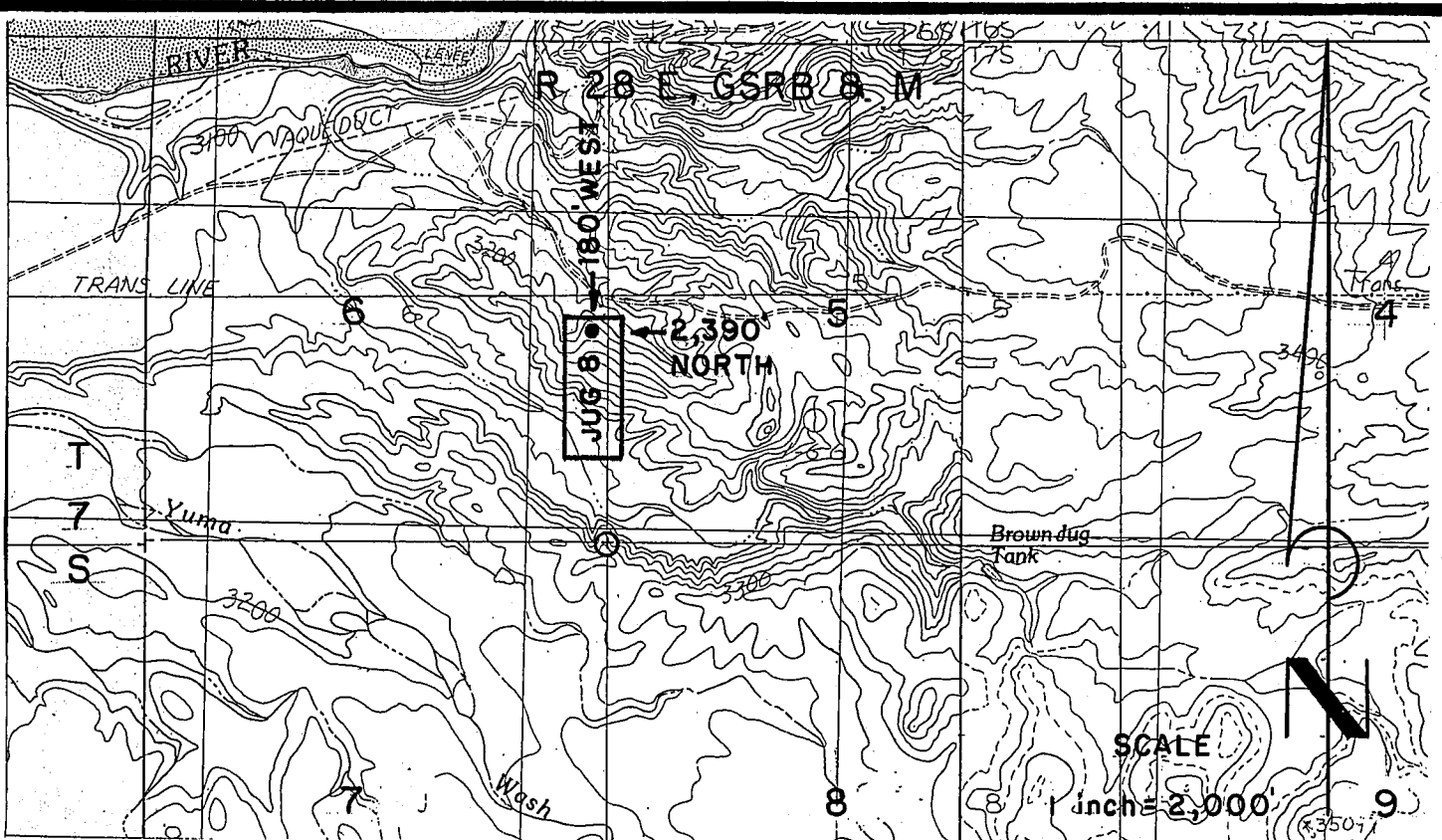
ALL MONUMENTS ARE 2" X 2" X 5' WOOD POSTS

RECEIVED
 B.L.M. AZ STATE OFFICE
 2005 SEP 30 A 9:50
 PHOENIX, ARIZONA

PHELPS DODGE EXPLORATION
 CORPORATION
 ONE NORTH CENTRAL AVENUE
 PHOENIX, ARIZONA 85004

ATTACHED TO AND
 MADE A PART OF
 JUG 7 LOCATION NOTICE
 PAGE 2 OF 2

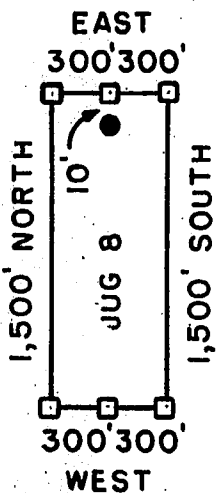
ANO 367203



JUG 8 LODE CLAIM - 600' X 1,500'

GRAHAM COUNTY, ARIZONA

THE LOCATION MONUMENT OF THIS JUG CLAIM IS TIED TO THE SE CORNER OF SECTION 6, T 7 S-R 28 E, GSRB & M.



□ = CLAIM CORNER/END CENTER MONUMENT

● = LOCATION MONUMENT

ALL MONUMENTS ARE 2" X 2" X 5' WOOD POSTS.

PHOENIX, ARIZONA

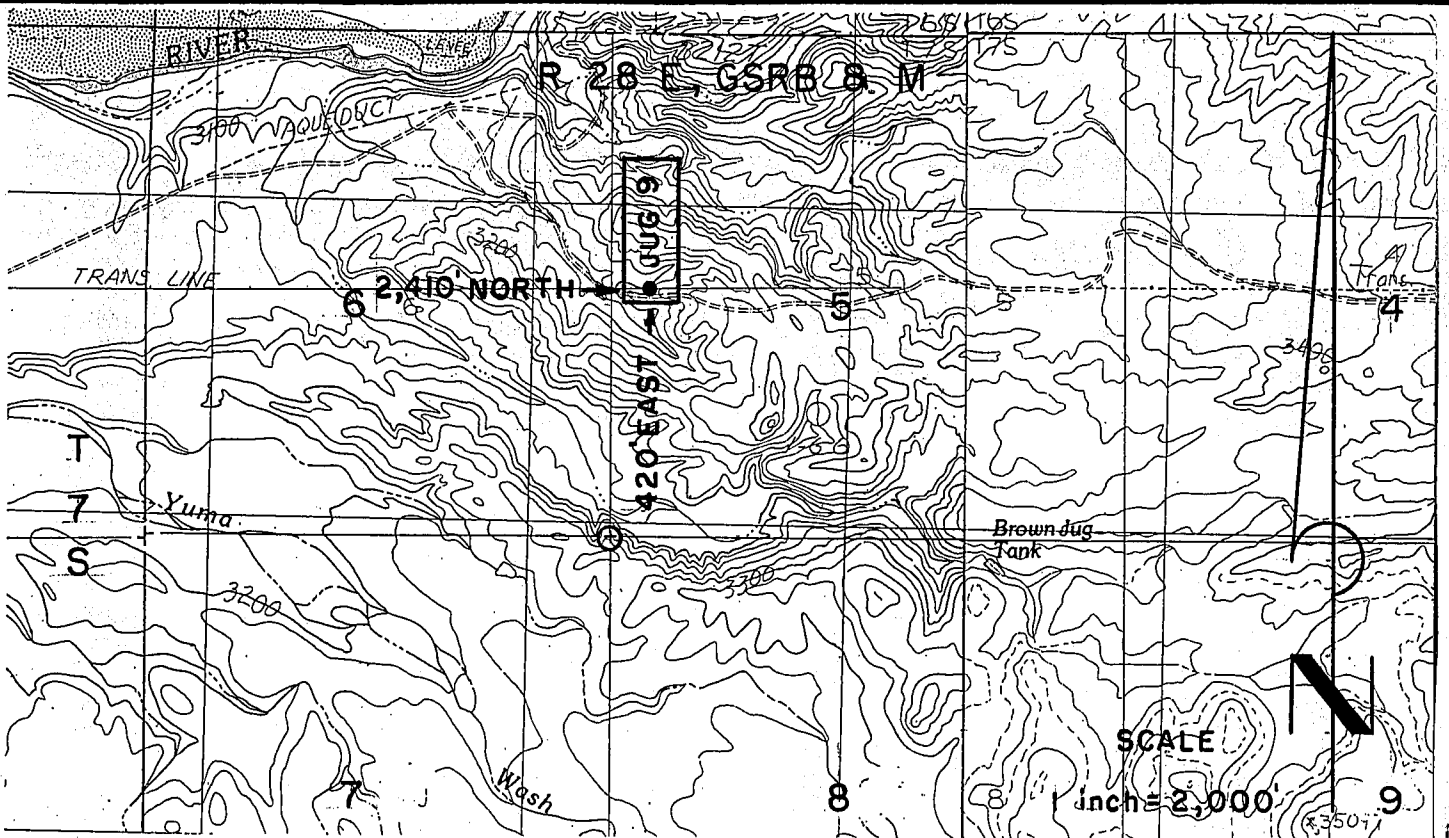
2005 SEP 30 A 9:50

RECEIVED
B.L.M. AZ STATE OFFICE

PHELPS DODGE EXPLORATION CORPORATION
ONE NORTH CENTRAL AVENUE
PHOENIX, ARIZONA 85004

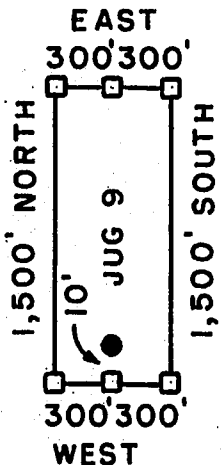
ATTACHED TO AND MADE A PART OF
JUG 8 LOCATION NOTICE
PAGE 2 OF 2

AMC 7472011



JUG 9 LODE CLAIM - 600' X 1,500'
GRAHAM COUNTY, ARIZONA

THE LOCATION MONUMENT OF THIS JUG CLAIM IS TIED TO THE SE CORNER OF SECTION 6, T 7 S- R 28 E, GSRB & M.



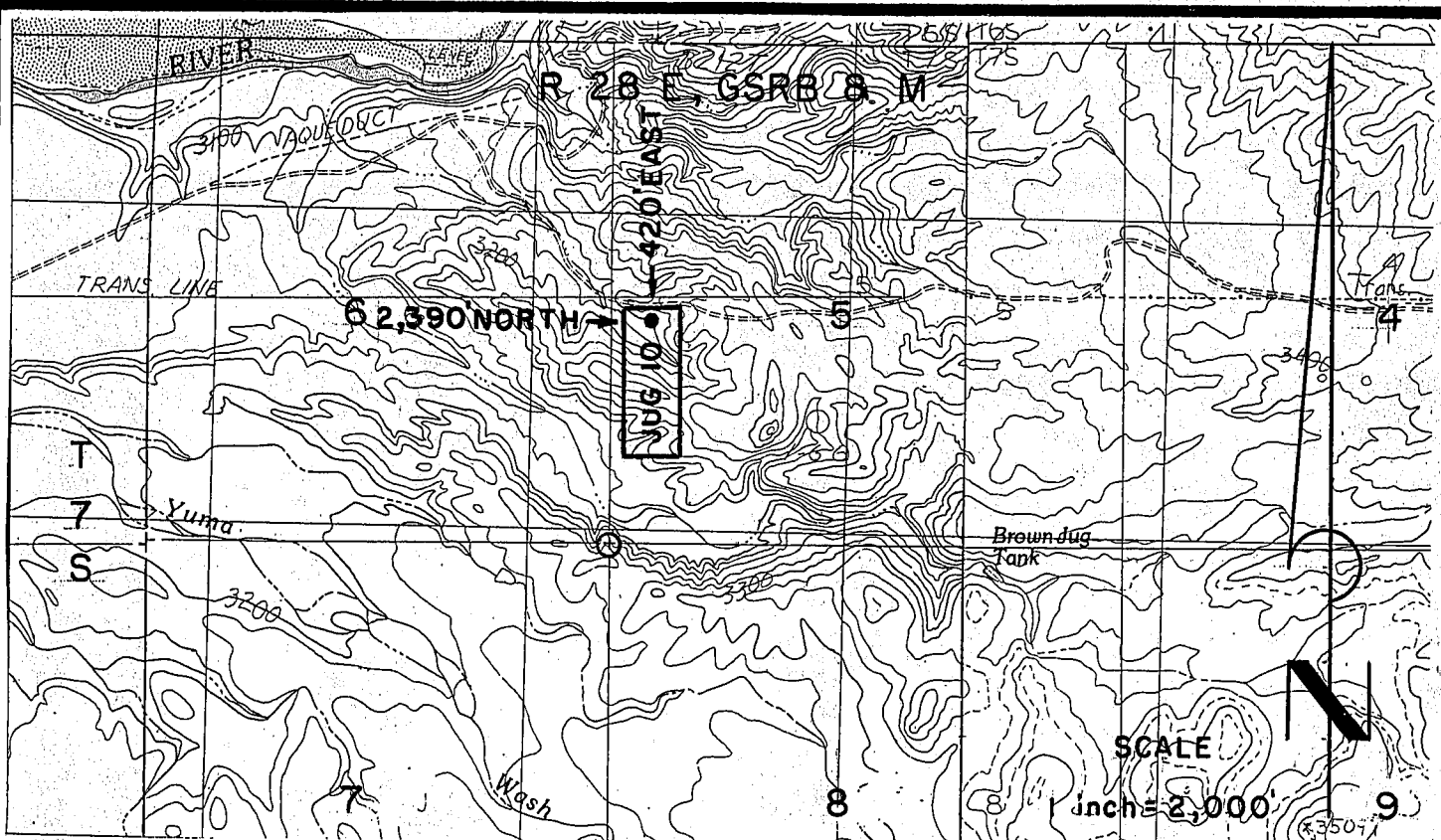
- = CLAIM CORNER/END CENTER MONUMENT
 - = LOCATION MONUMENT
- ALL MONUMENTS ARE 2" X 2" X 5' WOOD POSTS.

PHELPS DODGE EXPLORATION CORPORATION
 ONE NORTH CENTRAL AVENUE
 PHOENIX, ARIZONA 85004

ATTACHED TO AND MADE A PART OF
 JUG 9 LOCATION NOTICE
 PAGE 2 OF 2

RECEIVED
 B.L.M. AZ STATE OFFICE
 2005 SEP 30 A 9:51
 PHOENIX, ARIZONA

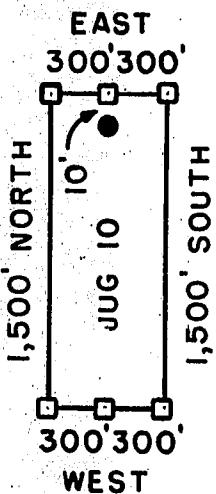
AMR 367205



JUG 10 LODE CLAIM - 600' X 1,500'

GRAHAM COUNTY, ARIZONA

THE LOCATION MONUMENT OF THIS JUG CLAIM IS TIED TO THE SE CORNER OF SECTION 6, T 7 S-R 28 E, GSRB 8 M.



☐ = CLAIM CORNER/END CENTER MONUMENT

● = LOCATION MONUMENT

ALL MONUMENTS ARE 2" X 2" X 5' WOOD POSTS.

PHOENIX, ARIZONA

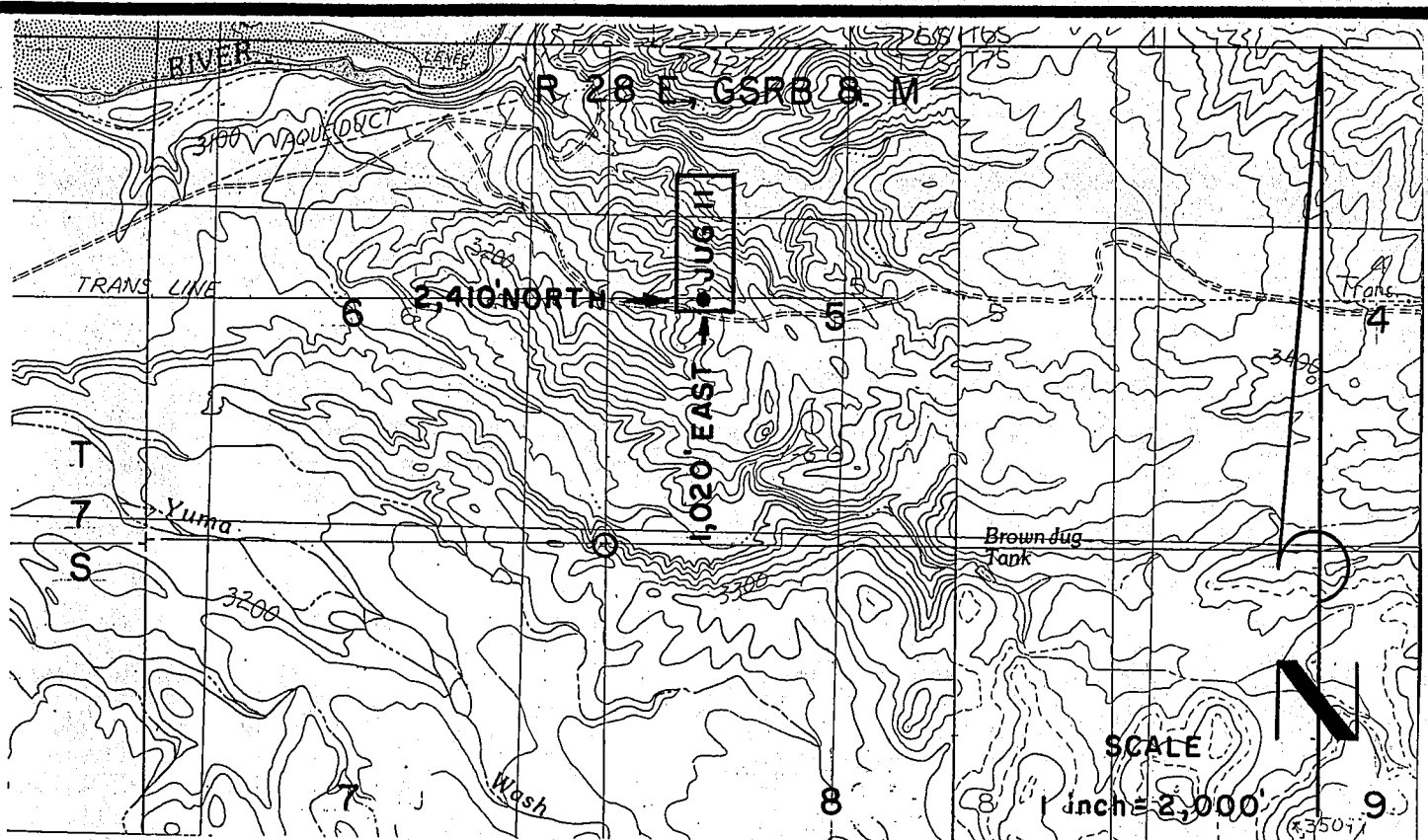
2005 SEP 30 A. 9: 51

RECEIVED
B.L.M. AZ STATE OFFICE

**PHELPS DODGE EXPLORATION
CORPORATION
ONE NORTH CENTRAL AVENUE
PHOENIX, ARIZONA 85004**

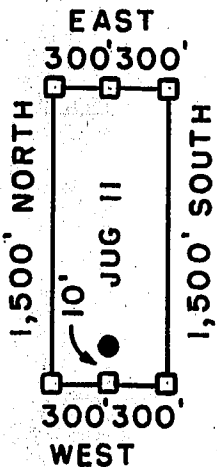
**ATTACHED TO AND
MADE A PART OF
JUG 10 LOCATION NOTICE
PAGE 2 OF 2**

AMP 367206



JUG II LODE CLAIM - 600' X 1,500'
GRAHAM COUNTY, ARIZONA

THE LOCATION MONUMENT OF THIS JUG CLAIM IS TIED TO THE SE CORNER OF SECTION 6, T 7 S- R 28 E, GSRB 8 M.



□ = CLAIM CORNER / END CENTER MONUMENT

● = LOCATION MONUMENT

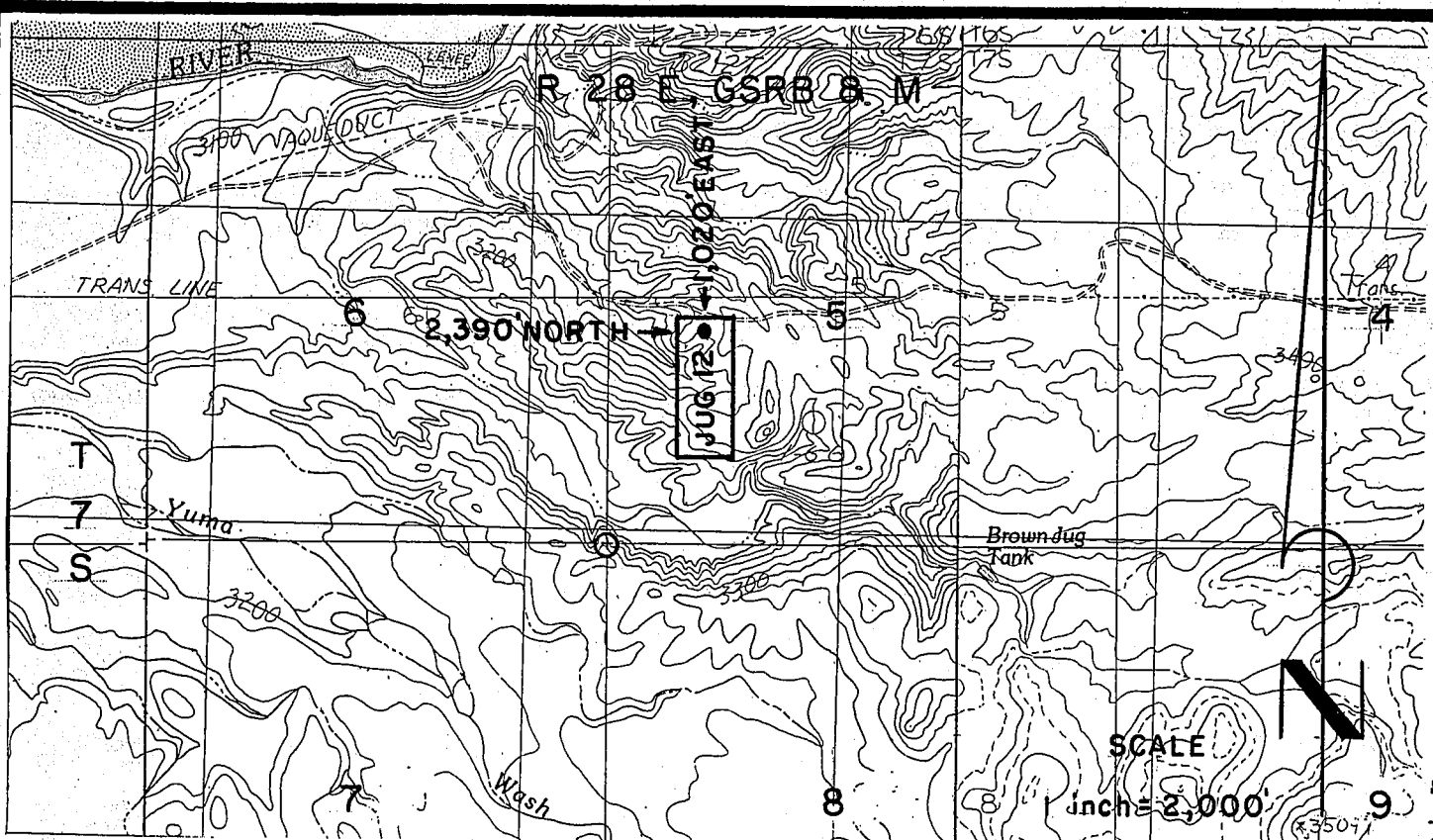
ALL MONUMENTS ARE 2" X 2" X 5' WOOD POSTS.

RECEIVED
 B.L.M. AZ STATE OFFICE
 2005 SEP 30 A 9:51
 PHOENIX, ARIZONA

PHELPS DODGE EXPLORATION
 CORPORATION
 ONE NORTH CENTRAL AVENUE
 PHOENIX, ARIZONA 85004

ATTACHED TO AND
 MADE A PART OF
 JUG II LOCATION NOTICE
 PAGE 2 OF 2

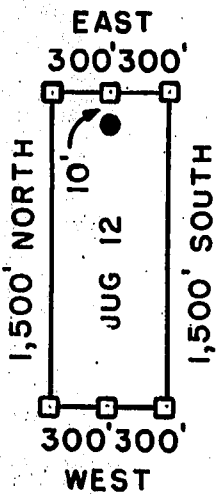
ANC 361297



JUG 12 LODE CLAIM - 600' X 1,500'

GRAHAM COUNTY, ARIZONA

THE LOCATION MONUMENT OF THIS JUG CLAIM IS TIED TO THE SE CORNER OF SECTION 6, T 7 S-R 28 E, GSRB & M.



□ = CLAIM CORNER/END CENTER MONUMENT

● = LOCATION MONUMENT

ALL MONUMENTS ARE 2" X 2" X 5' WOOD POSTS.

PHOENIX, ARIZONA

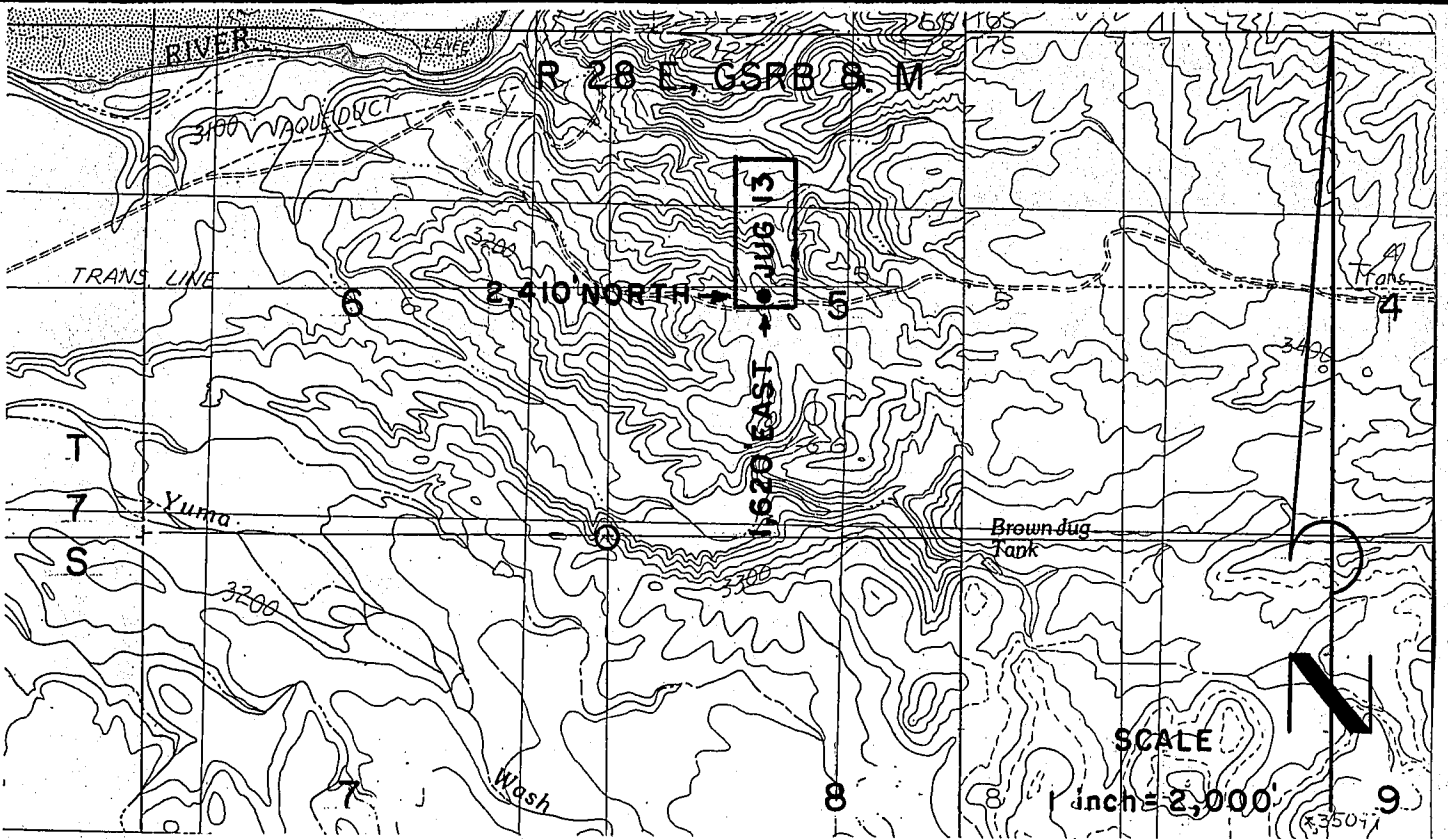
2005 SEP 30 A 9:51

RECEIVED
B.L.M. AZ STATE OFFICE

**PHELPS DODGE EXPLORATION
CORPORATION
ONE NORTH CENTRAL AVENUE
PHOENIX, ARIZONA 85004**

**ATTACHED TO AND
MADE A PART OF
JUG 12 LOCATION NOTICE
PAGE 2 OF 2**

AMP 317299

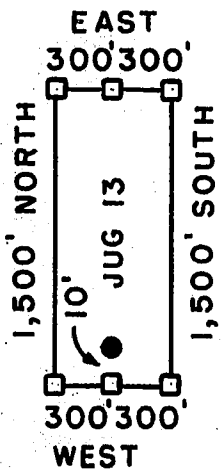


AHC 347200

JUG 13 LODE CLAIM - 600' X 1,500'

GRAHAM COUNTY, ARIZONA

THE LOCATION MONUMENT OF THIS JUG CLAIM IS TIED TO THE SE CORNER OF SECTION 6, T 7 S - R 28 E, GSRB 8 M.



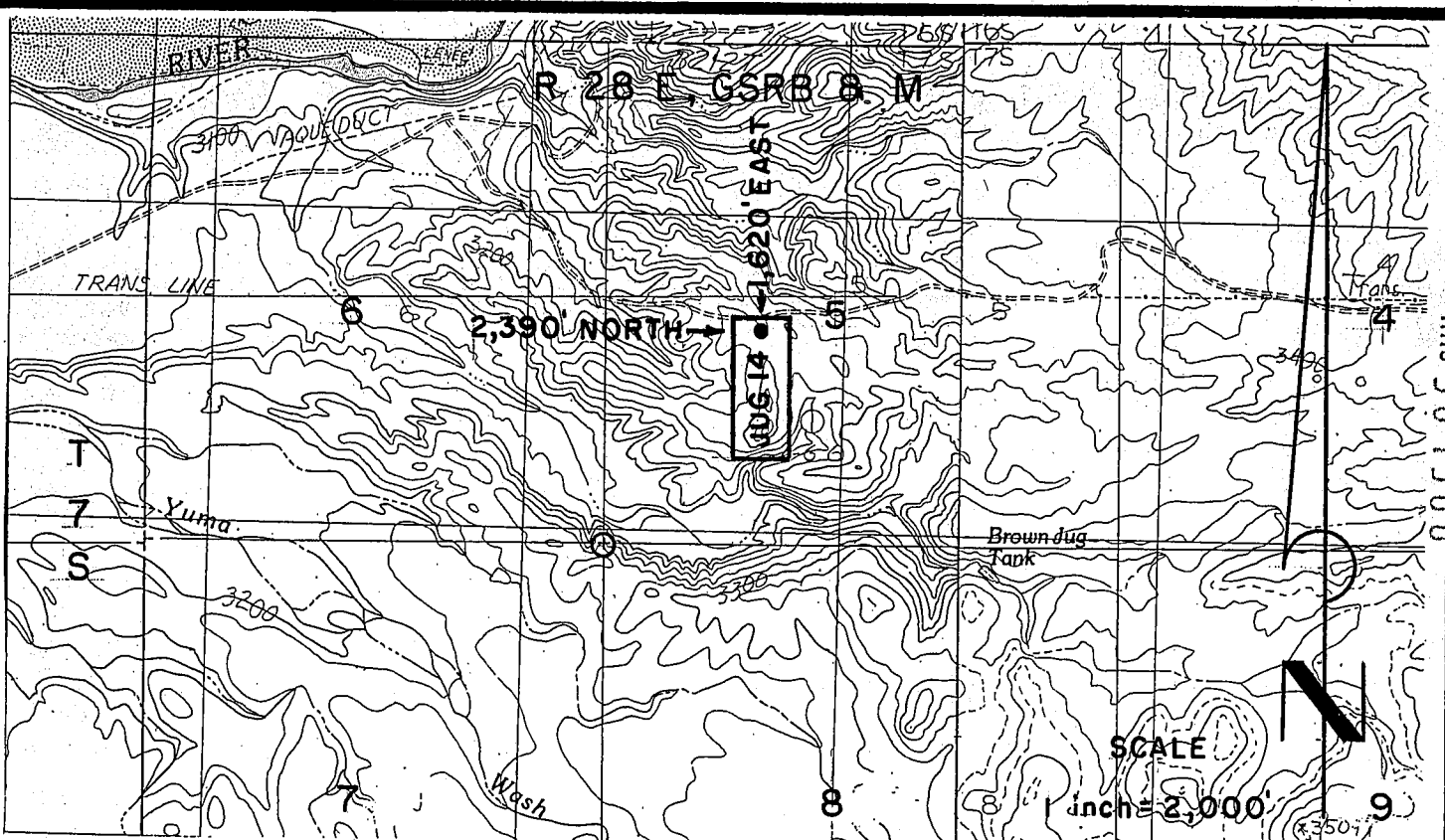
- = CLAIM CORNER/END CENTER MONUMENT
- = LOCATION MONUMENT

ALL MONUMENTS ARE 2" X 2" X 5' WOOD POSTS.

RECEIVED
 B.L.M. AZ STATE OFFICE
 PHOENIX, ARIZONA
 2005 SEP 30 A 9 51

PHELPS DODGE EXPLORATION
 CORPORATION
 ONE NORTH CENTRAL AVENUE
 PHOENIX, ARIZONA 85004

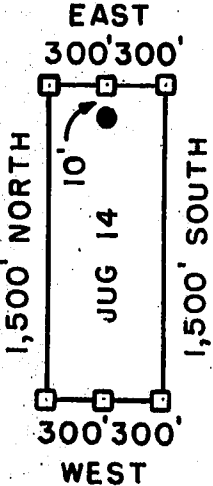
ATTACHED TO AND
 MADE A PART OF
 JUG 13 LOCATION NOTICE
 PAGE 2 OF 2



JUG 14 LODE CLAIM - 600' X 1,500'

GRAHAM COUNTY, ARIZONA

THE LOCATION MONUMENT OF THIS JUG CLAIM IS TIED TO THE SE CORNER OF SECTION 6, T 7 S-R 28 E, GSRB 8 M.



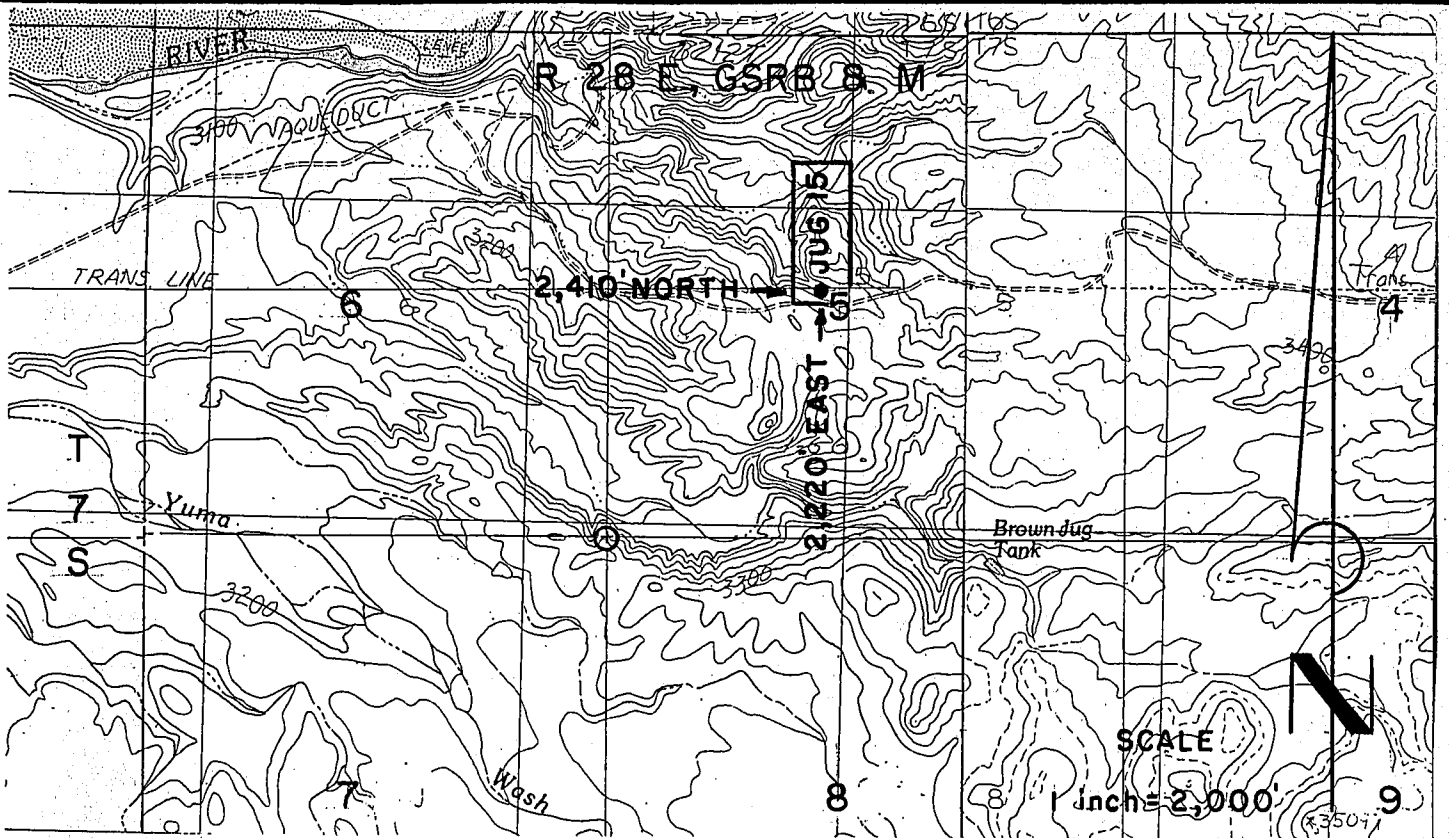
- = CLAIM CORNER/END CENTER MONUMENT
- = LOCATION MONUMENT

ALL MONUMENTS ARE 2" X 2" X 5' WOOD POSTS.

RECEIVED
 B.L.M. AZ STATE OFFICE
 2005 SEP 30 A 9:51
 PHOENIX, ARIZONA

PHELPS DODGE EXPLORATION
 CORPORATION
 ONE NORTH CENTRAL AVENUE
 PHOENIX, ARIZONA 85004

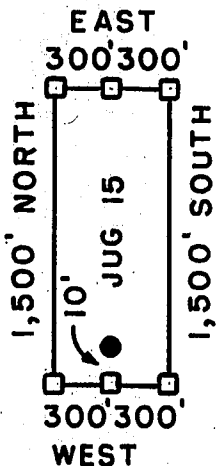
ATTACHED TO AND
 MADE A PART OF
 JUG 14 LOCATION NOTICE
 PAGE 2 OF 2



JUG 15 LODE CLAIM - 600' X 1,500'

GRAHAM COUNTY, ARIZONA

THE LOCATION MONUMENT OF THIS JUG CLAIM IS TIED TO THE SE CORNER OF SECTION 6, T 7 S - R 28 E, GSRB 8 M.



□ = CLAIM CORNER/END CENTER MONUMENT

● = LOCATION MONUMENT

ALL MONUMENTS ARE 2" x 2" x 5' WOOD POSTS.

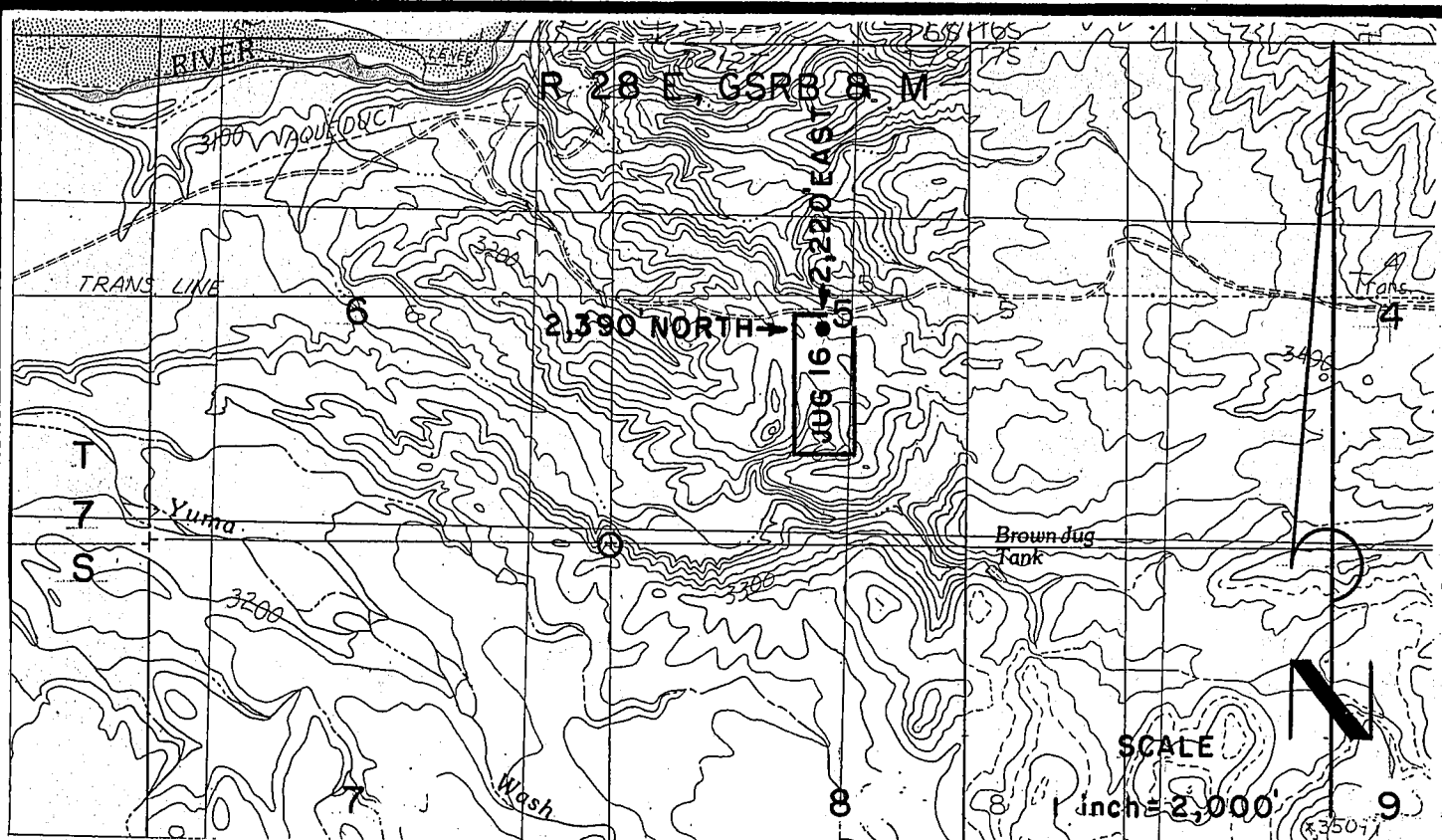
PHOENIX, ARIZONA
2005 SEP 30 A 9:50

RECEIVED
B.L.M. AZ STATE OFFICE

PHELPS DODGE EXPLORATION CORPORATION
ONE NORTH CENTRAL AVENUE
PHOENIX, ARIZONA 85004

ATTACHED TO AND MADE A PART OF
JUG 15 LOCATION NOTICE
PAGE 2 OF 2

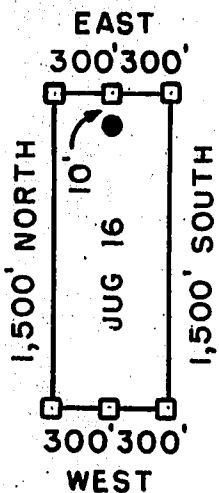
ANG 367301



JUG 16 LODE CLAIM - 600' X 1,500'

GRAHAM COUNTY, ARIZONA

THE LOCATION MONUMENT OF THIS JUG CLAIM IS TIED TO THE SE CORNER OF SECTION 6, T 7 S-R 28 E, GSRB & M.



□ = CLAIM CORNER/END CENTER MONUMENT

● = LOCATION MONUMENT

ALL MONUMENTS ARE 2" X 2" X 5' WOOD POSTS.

PHOENIX, ARIZONA

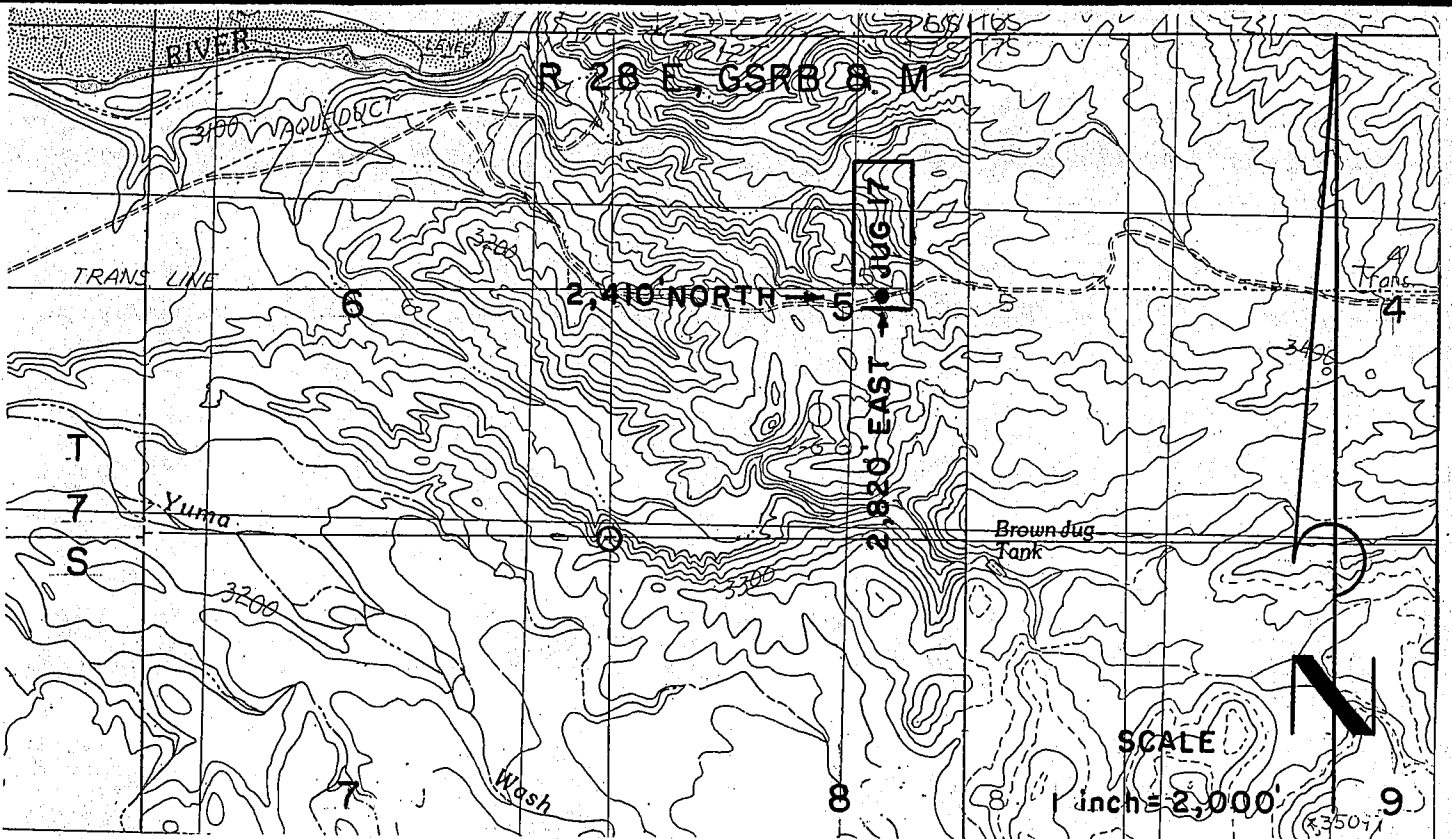
2005 SEP 30 A 9:55

RECEIVED
B.L.M. AZ STATE OFFICE

PHELPS DODGE EXPLORATION
CORPORATION
ONE NORTH CENTRAL AVENUE
PHOENIX, ARIZONA 85004

ATTACHED TO AND
MADE A PART OF
JUG 16 LOCATION NOTICE
PAGE 2 OF 2

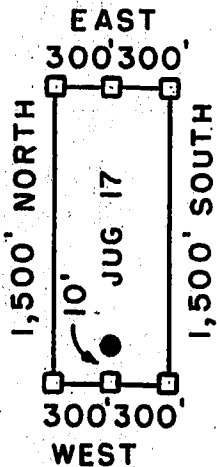
AMP 317302



JUG 17 LODE CLAIM - 600' X 1,500'

GRAHAM COUNTY, ARIZONA

THE LOCATION MONUMENT OF THIS JUG CLAIM IS TIED TO THE SE CORNER OF SECTION 6, T 7 S - R 28 E, GSRB & M.



□ = CLAIM CORNER/END CENTER MONUMENT

● = LOCATION MONUMENT

ALL MONUMENTS ARE 2" X 2" X 5' WOOD POSTS.

PHOENIX, ARIZONA

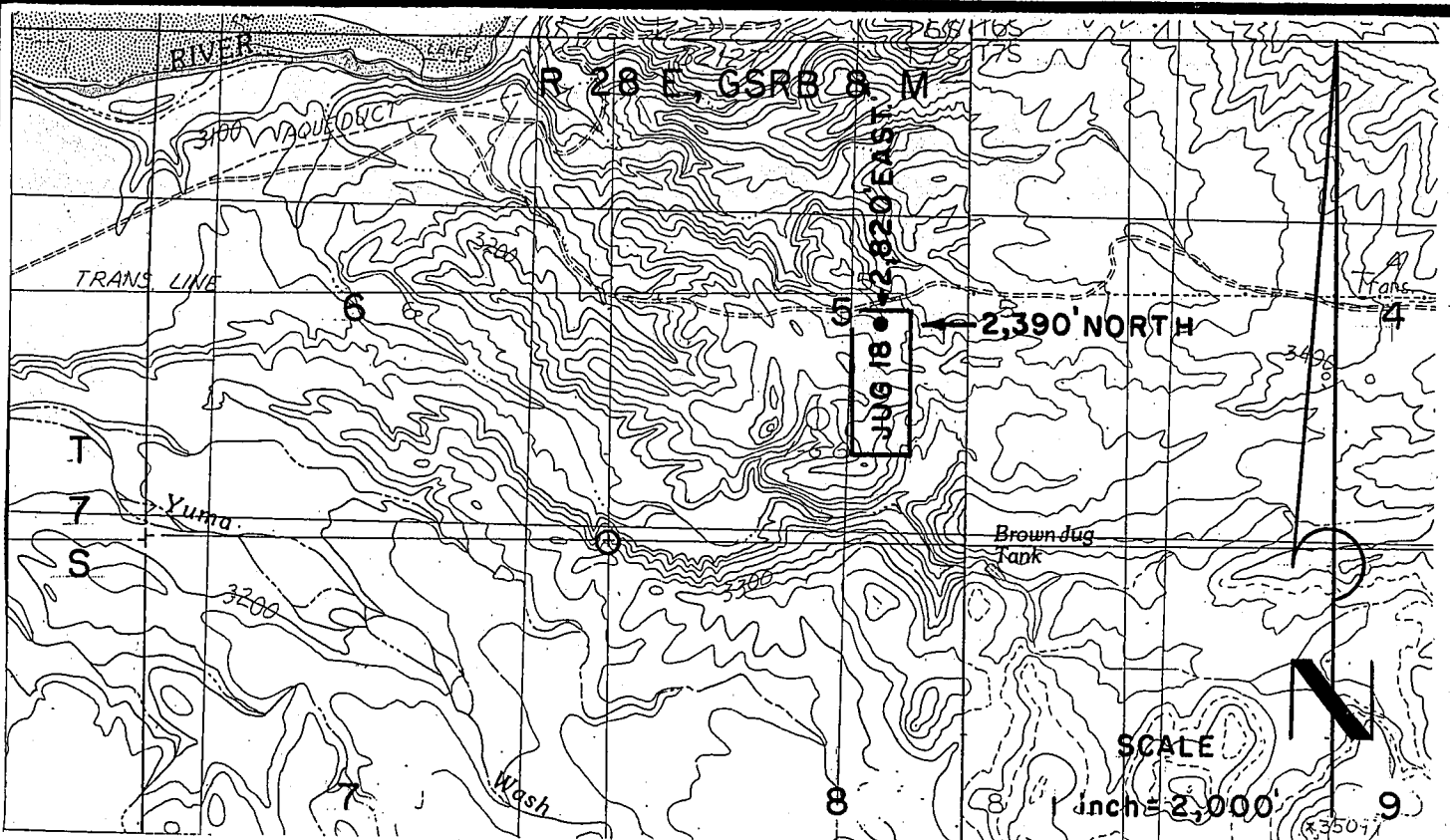
2005 SEP 30 A 9:52

RECEIVED
B.L.M. AZ STATE OFFICE

PHELPS DODGE EXPLORATION CORPORATION
ONE NORTH CENTRAL AVENUE
PHOENIX, ARIZONA 85004

ATTACHED TO AND MADE A PART OF
JUG 17 LOCATION NOTICE
PAGE 2 OF 2

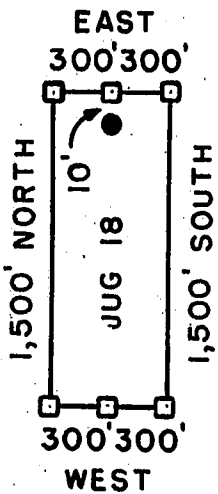
AMC 367303



JUG 18 LODE CLAIM - 600' X 1,500'

GRAHAM COUNTY, ARIZONA

THE LOCATION MONUMENT OF THIS JUG CLAIM IS TIED TO THE SE CORNER OF SECTION 6, T 7 S-R 28 E, GSRB & M.



□ = CLAIM CORNER/END CENTER MONUMENT

● = LOCATION MONUMENT

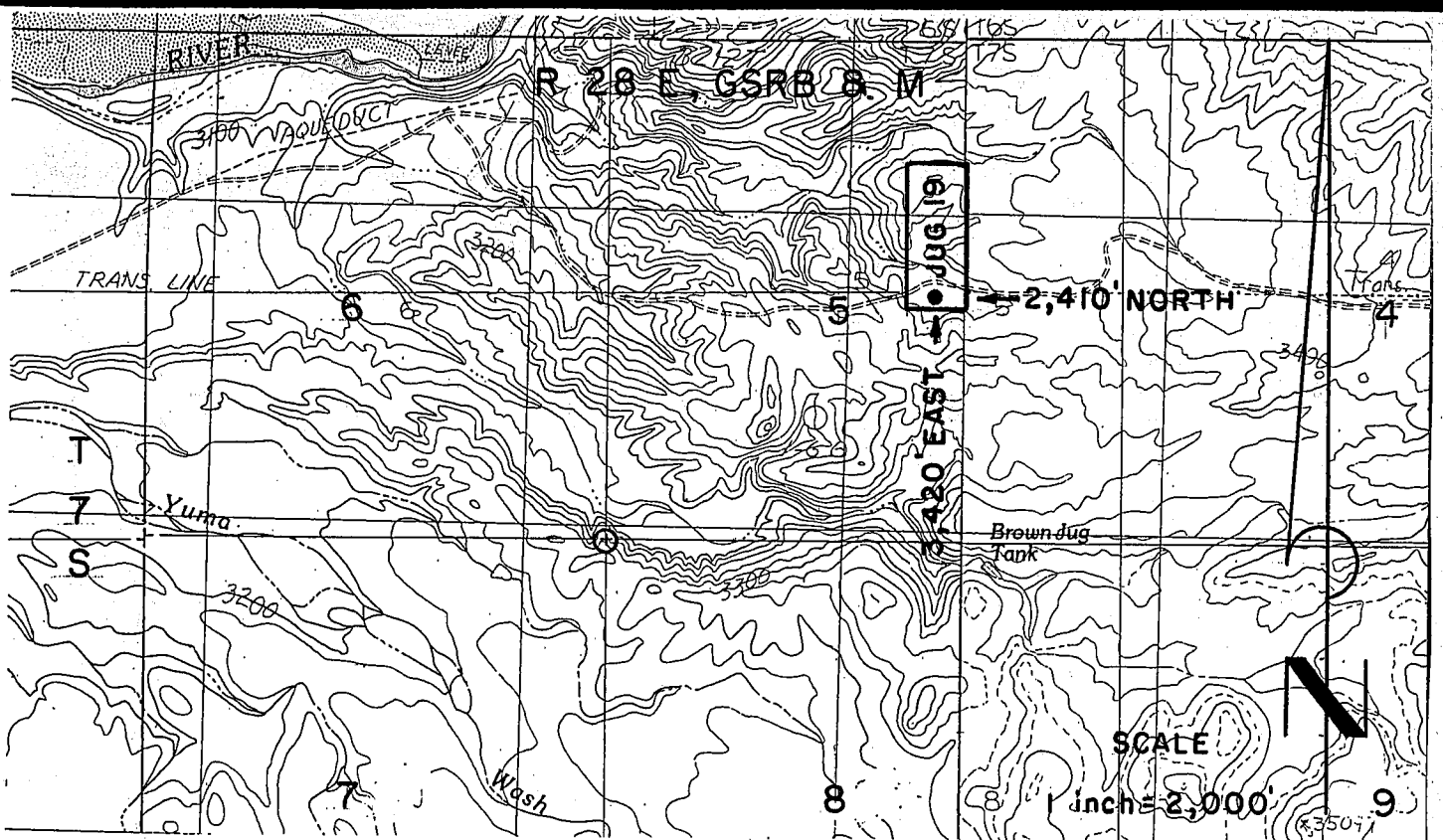
ALL MONUMENTS ARE 2" x 2" x 5' WOOD POSTS.

RECEIVED
 B.L.M. AZ STATE OFFICE
 2005 SEP 30 A 9:52
 PHOENIX, ARIZONA

**PHELPS DODGE EXPLORATION
 CORPORATION
 ONE NORTH CENTRAL AVENUE
 PHOENIX, ARIZONA 85004**

ATTACHED TO AND
 MADE A PART OF
 JUG 18 LOCATION NOTICE
 PAGE 2 OF 2

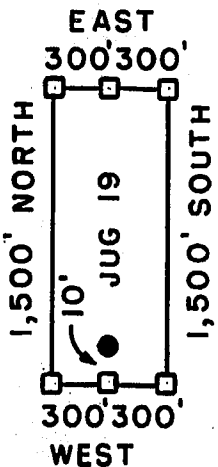
AMC 367304



JUG 19 LODE CLAIM - 600' X 1,500'

GRAHAM COUNTY, ARIZONA

THE LOCATION MONUMENT OF THIS JUG CLAIM IS TIED TO THE SE CORNER OF SECTION 6, T 7 S - R 28 E, GSRB & M.



□ = CLAIM CORNER / END CENTER MONUMENT

● = LOCATION MONUMENT

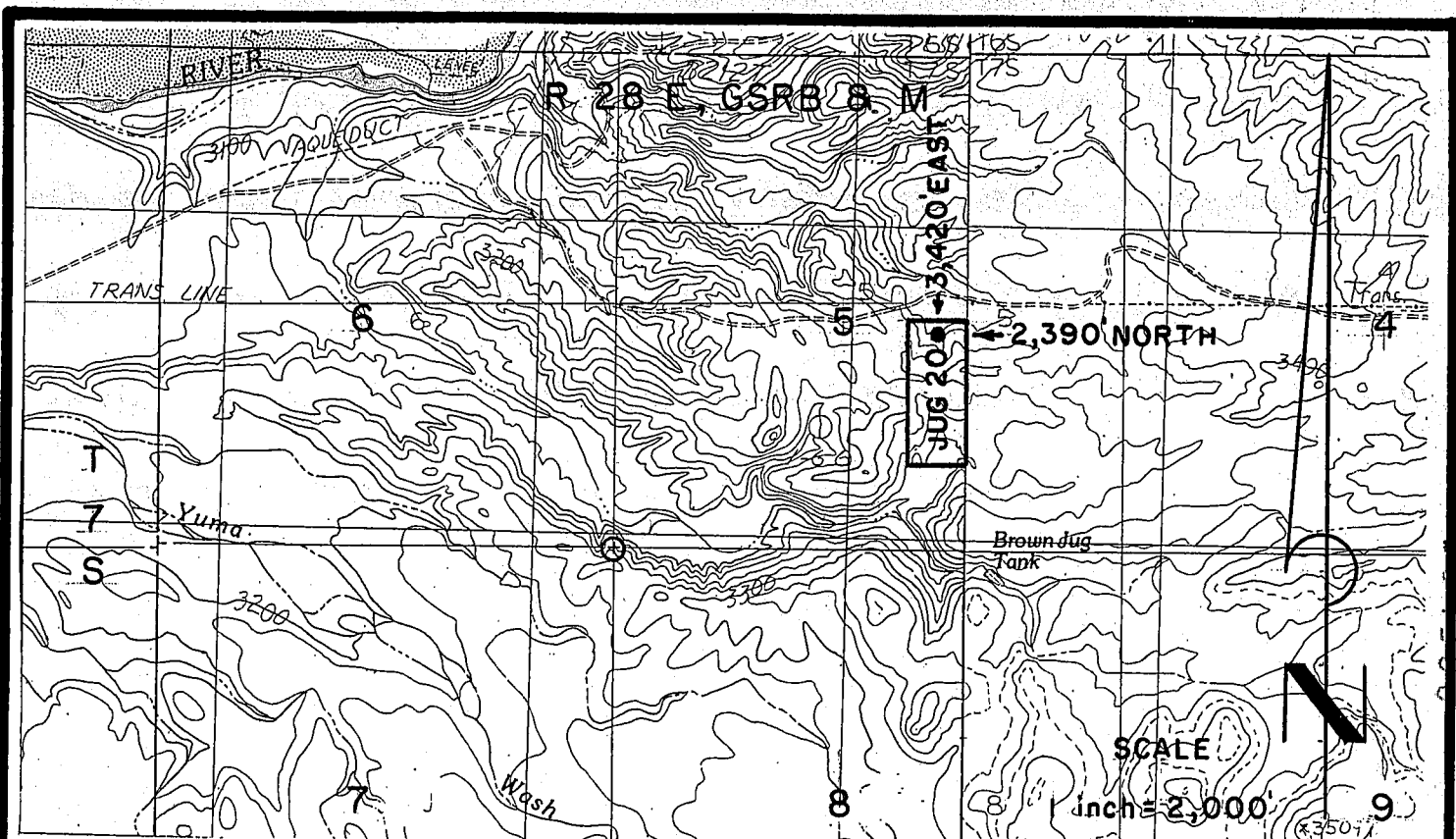
ALL MONUMENTS ARE 2" X 2" X 5' WOOD POSTS.

RECEIVED
 B.L.M. AZ STATE OFFICE
 2005 SEP 30 A 9:52
 PHOENIX, ARIZONA

PHELPS DODGE EXPLORATION
 CORPORATION
 ONE NORTH CENTRAL AVENUE
 PHOENIX, ARIZONA 85004

ATTACHED TO AND
 MADE A PART OF
 JUG 19 LOCATION NOTICE
 PAGE 2 OF 2

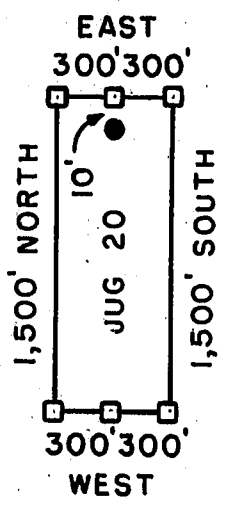
ANL 367305



JUG 20 LODE CLAIM - 600' X 1,500'

GRAHAM COUNTY, ARIZONA

THE LOCATION MONUMENT OF THIS JUG CLAIM IS TIED TO THE SE CORNER OF SECTION 6, T 7 S-R 28 E, GSRB 8 M.



- = CLAIM CORNER/END CENTER MONUMENT
- = LOCATION MONUMENT

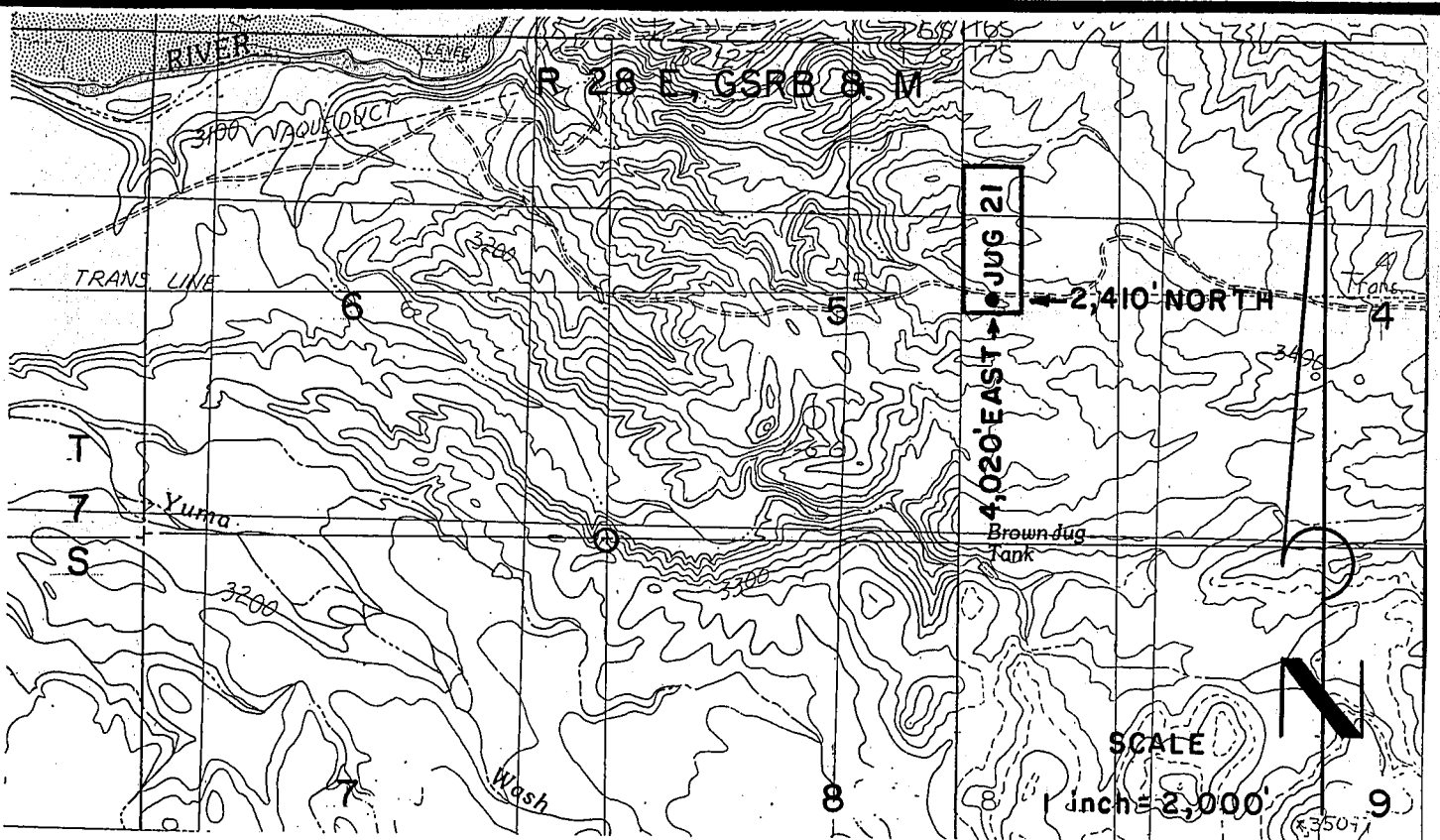
ALL MONUMENTS ARE 2" X 2" X 5' WOOD POSTS.

RECEIVED
 B.L.M. AZ STATE OFFICE
 PHOENIX, ARIZONA
 2005 SEP 30 A 9:52

PHELPS DODGE EXPLORATION
 CORPORATION
 ONE NORTH CENTRAL AVENUE
 PHOENIX, ARIZONA 85004

ATTACHED TO AND
 MADE A PART OF
 JUG 20 LOCATION NOTICE
 PAGE 2 OF 2

ANP 317201

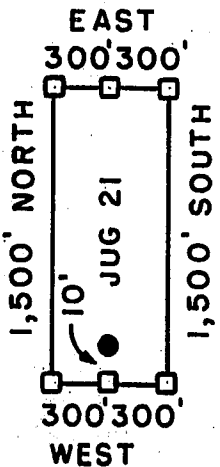


AMC 367307

JUG 21 LODE CLAIM - 600' X 1,500'

GRAHAM COUNTY, ARIZONA

THE LOCATION MONUMENT OF THIS JUG CLAIM IS TIED TO THE SE CORNER OF SECTION 6, T 7 S - R 28 E, GSRB & M.



□ = CLAIM CORNER/END CENTER MONUMENT

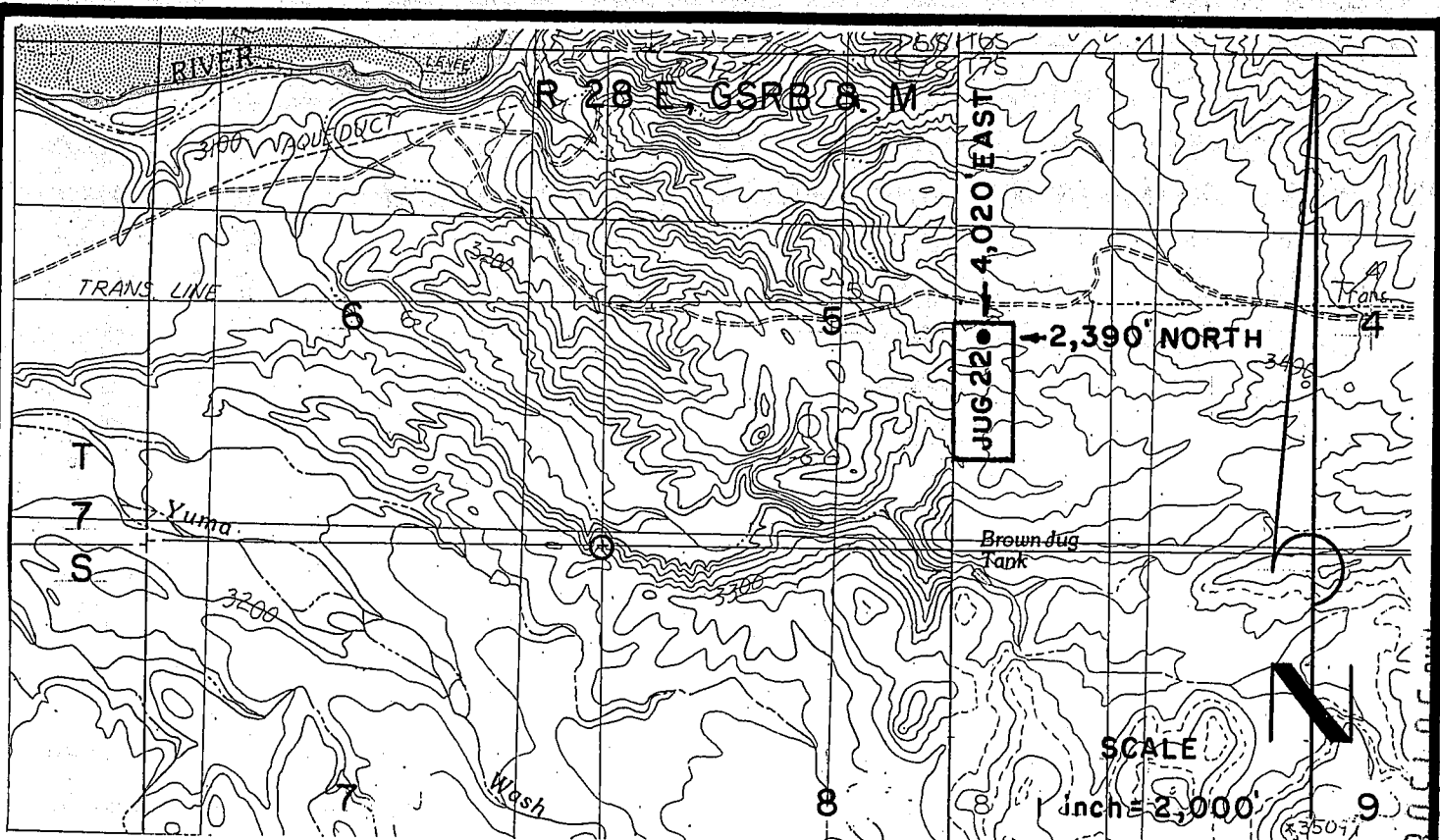
● = LOCATION MONUMENT

ALL MONUMENTS ARE 2" X 2" X 5' WOOD POSTS.

RECEIVED
 B.L.M. AZ STATE OFFICE
 PHOENIX, ARIZONA
 2005 SEP 30 A 9:52

PHELPS DODGE EXPLORATION
 CORPORATION
 ONE NORTH CENTRAL AVENUE
 PHOENIX, ARIZONA 85004

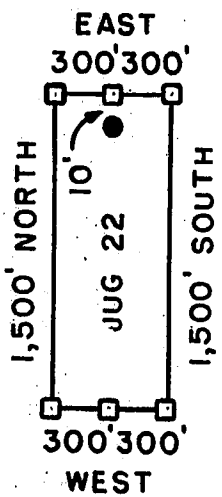
ATTACHED TO AND
 MADE A PART OF
 JUG 21 LOCATION NOTICE
 PAGE 2 OF 2



JUG 22 LODE CLAIM - 600' X 1,500'

GRAHAM COUNTY, ARIZONA

THE LOCATION MONUMENT OF THIS JUG CLAIM IS TIED TO THE SE CORNER OF SECTION 6, T 7 S-R 28 E, GSRB 8 M.



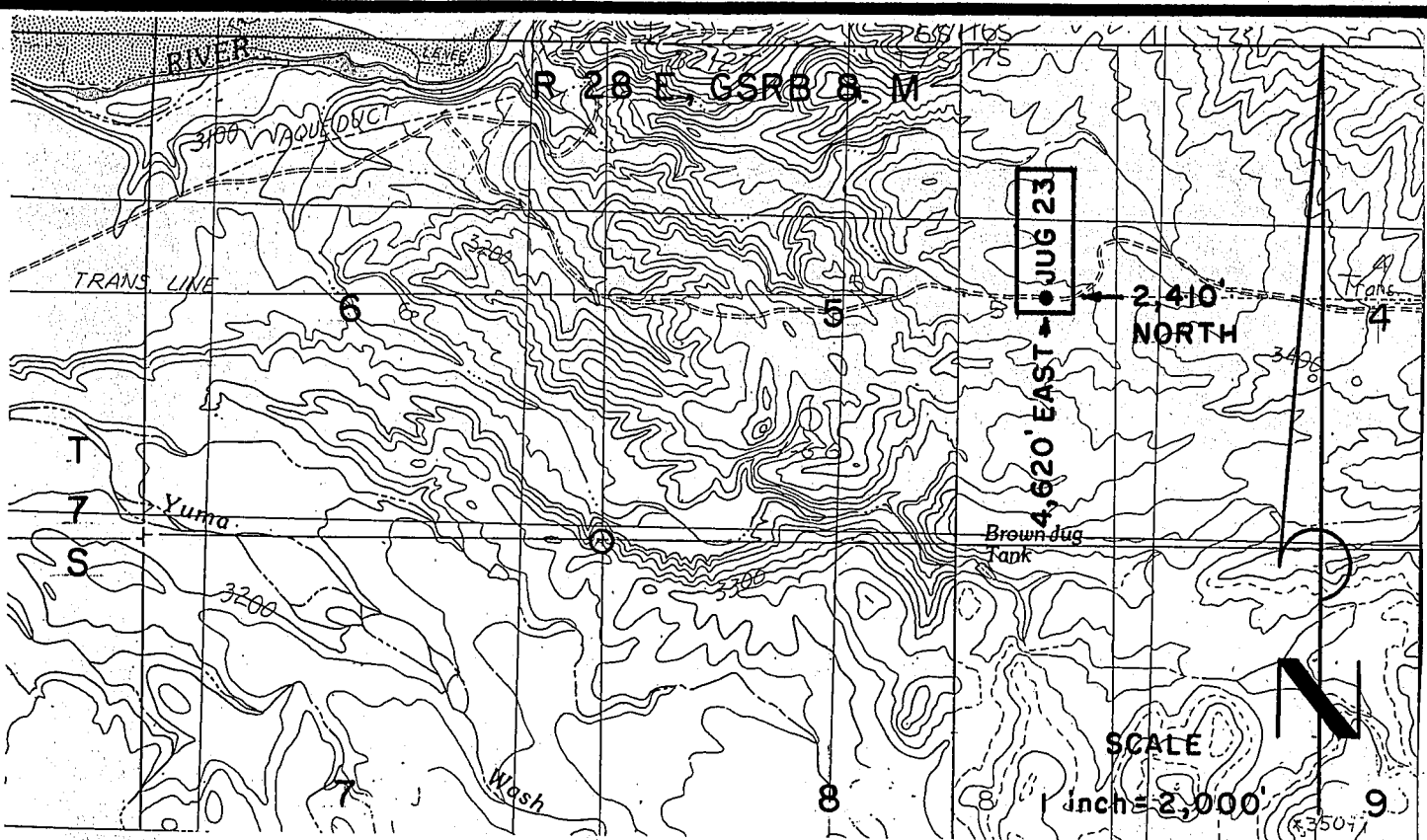
- = CLAIM CORNER/END CENTER MONUMENT
- = LOCATION MONUMENT

ALL MONUMENTS ARE 2" x 2" x 5' WOOD POSTS.

RECEIVED
 B.L.M. AZ STATE OFFICE
 PHOENIX, ARIZONA
 2005 SEP 30 A 9:52

PHELPS DODGE EXPLORATION
 CORPORATION
 ONE NORTH CENTRAL AVENUE
 PHOENIX, ARIZONA 85004

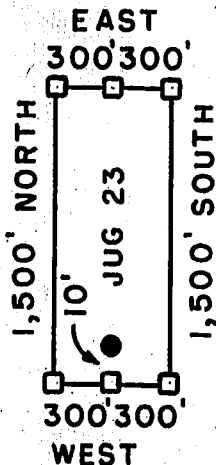
ATTACHED TO AND
 MADE A PART OF
 JUG 22 LOCATION NOTICE
 PAGE 2 OF 2



JUG 23 LODE CLAIM - 600' X 1,500'

GRAHAM COUNTY, ARIZONA

THE LOCATION MONUMENT OF THIS JUG CLAIM IS TIED TO THE SE CORNER OF SECTION 6, T 7 S - R 28 E, GSRB & M.



□ = CLAIM CORNER / END CENTER MONUMENT

● = LOCATION MONUMENT

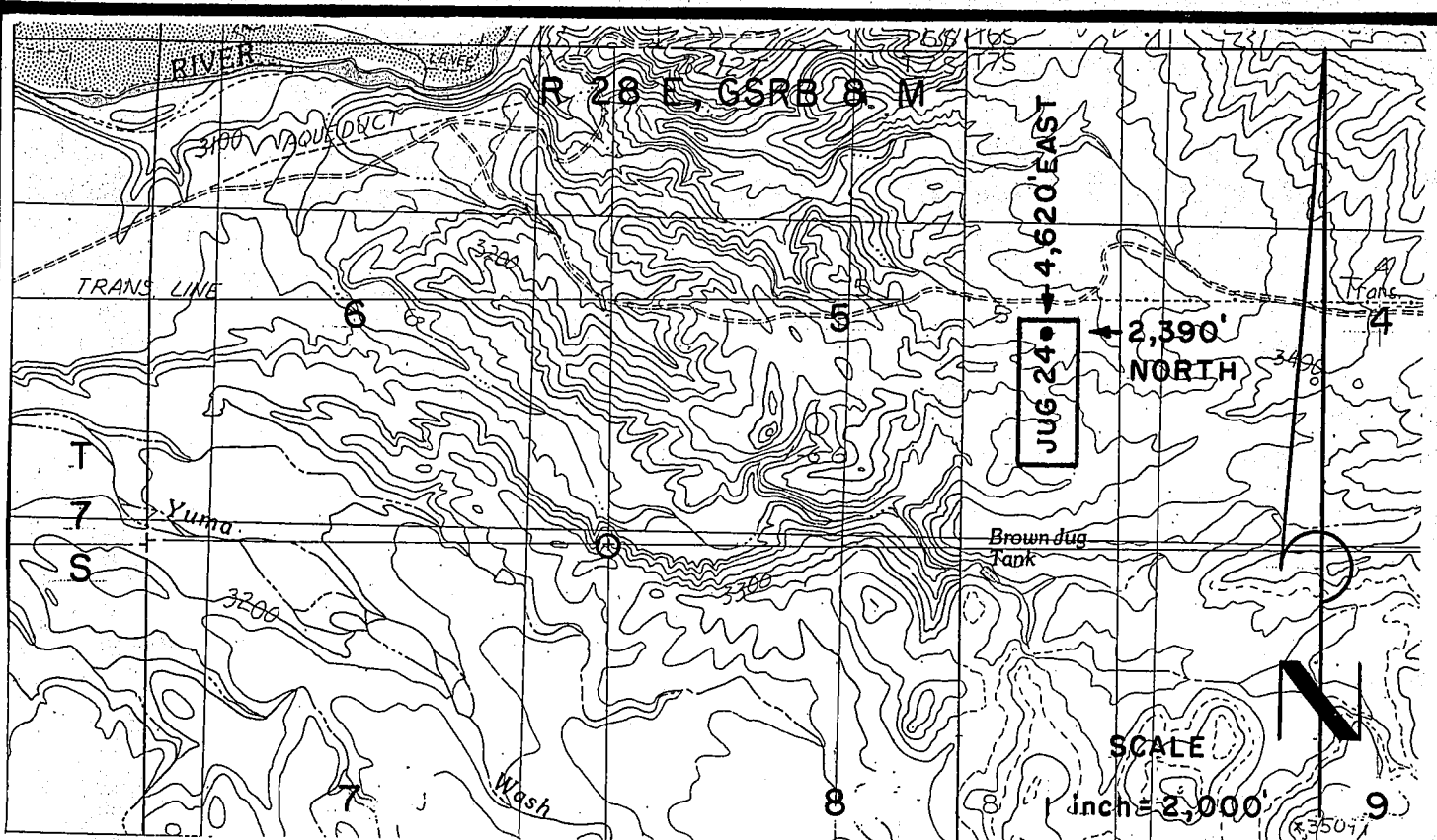
ALL MONUMENTS ARE 2" X 2" X 5' WOOD POST

RECEIVED
 B.L.M. AZ STATE OFFICE
 PHOENIX, ARIZONA
 2005 SEP 30 A 9 52

PHELPS DODGE EXPLORATION
 CORPORATION
 ONE NORTH CENTRAL AVENUE
 PHOENIX, ARIZONA 85004

ATTACHED TO AND
 MADE A PART OF
 JUG 23 LOCATION NOTICE
 PAGE 2 OF 2

ANC 347300

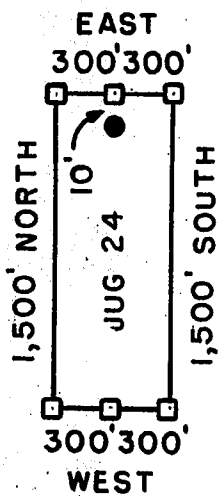


ANJ 367310

JUG 24 LODE CLAIM - 600' X 1,500'

GRAHAM COUNTY, ARIZONA

THE LOCATION MONUMENT OF THIS JUG CLAIM IS TIED TO THE SE CORNER OF SECTION 6, T 7 S-R 28 E, GSRB & M.



□ = CLAIM CORNER/END CENTER MONUMENT

● = LOCATION MONUMENT

ALL MONUMENTS ARE 2" X 2" X 5' WOOD POSTS

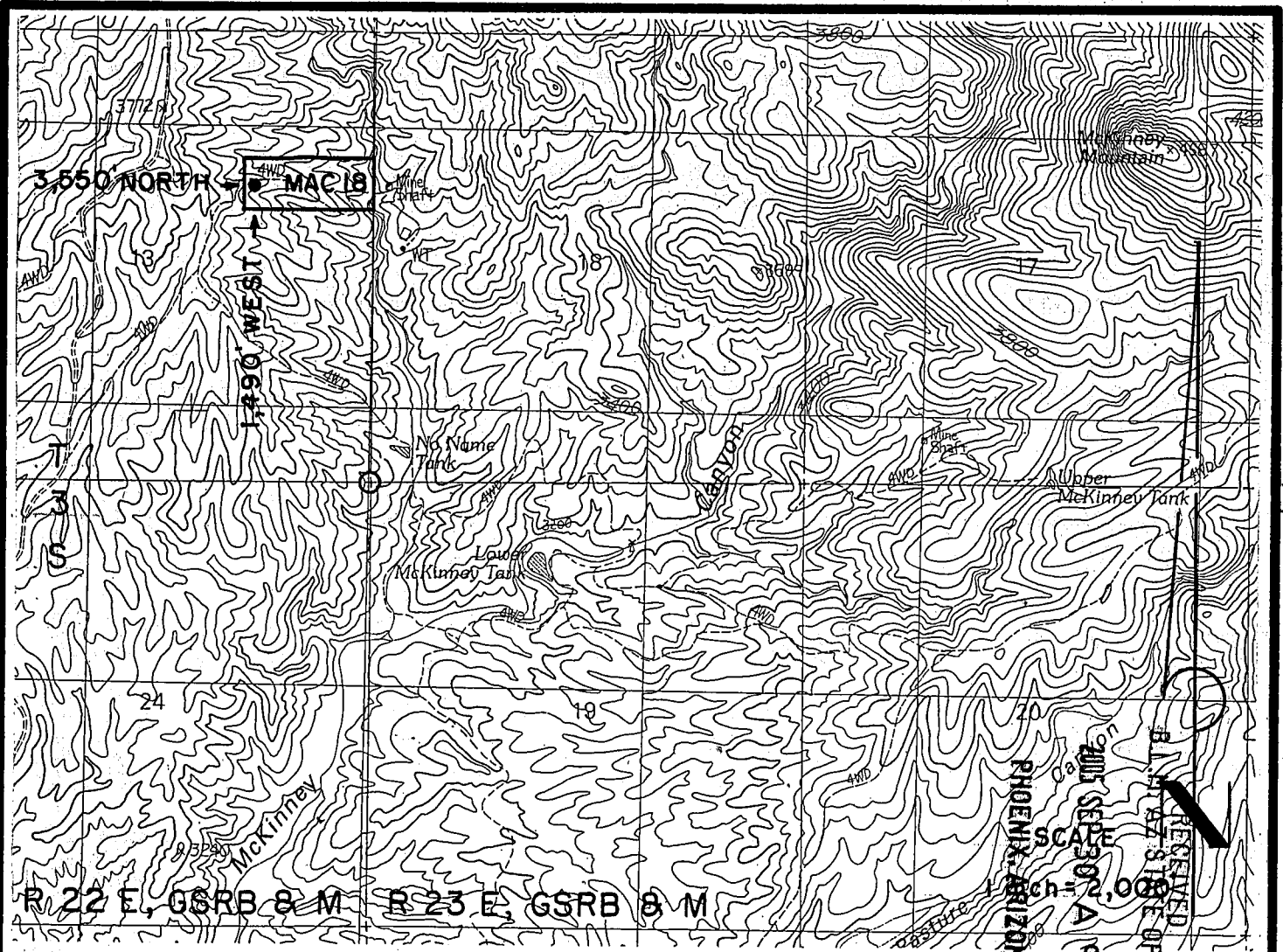
PHOENIX, ARIZONA

2005 SEP 30 A 9:52

RECEIVED
B.L.M. AZ STATE OFFICE

PHELPS DODGE EXPLORATION
CORPORATION
ONE NORTH CENTRAL AVENUE
PHOENIX, ARIZONA 85004

ATTACHED TO AND
MADE A PART OF
JUG 24 LOCATION NOTICE
PAGE 2 OF 2

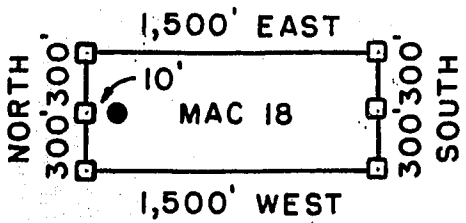


AMC 367311

MAC 18 LODE CLAIM - 600' X 1,500'

GRAHAM COUNTY, ARIZONA

THE LOCATION MONUMENT OF THIS MAC CLAIM IS TIED TO THE SE CORNER OF SECTION 13, T 3 S - R 22 E, GSRB 8 M.



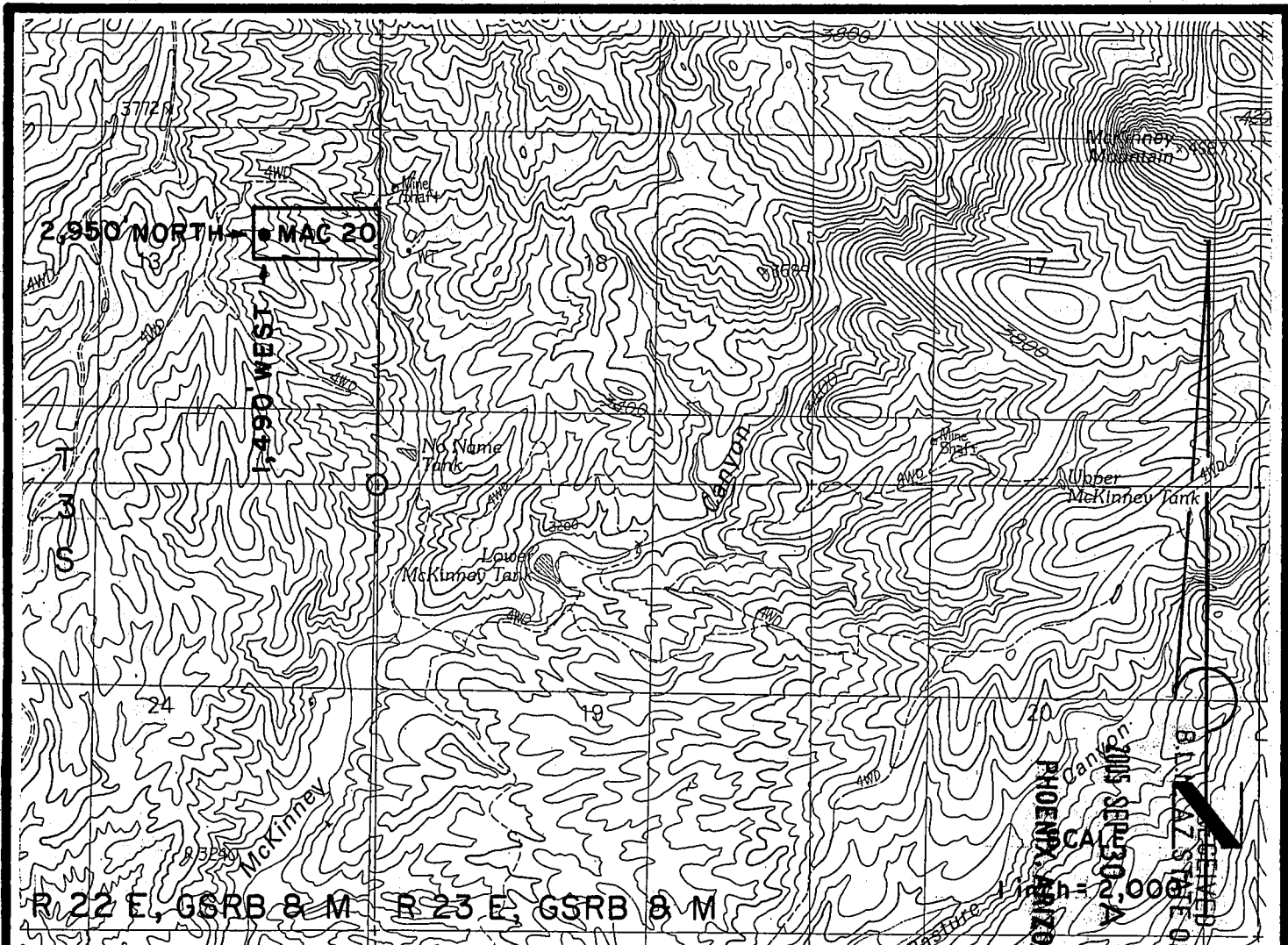
- = CLAIM CORNER/END CENTER MONUMENT
- = LOCATION MONUMENT

ALL MONUMENTS ARE 2" X 2" X 5' WOOD POSTS.

**PHELPS DODGE EXPLORATION
 CORPORATION
 ONE NORTH CENTRAL AVENUE
 PHOENIX, ARIZONA 85004**

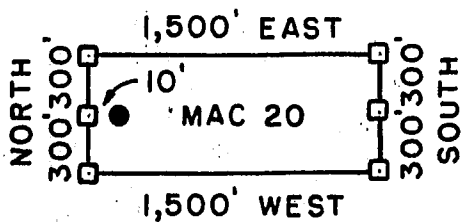
**ATTACHED TO AND
 MADE A PART OF
 MAC 18 LOCATION NOTICE
 PAGE 2 OF 2**

AMC 367312



MAC 20 LODE CLAIM - 600' X 1,500'
GRAHAM COUNTY, ARIZONA

THE LOCATION MONUMENT OF THIS MAC CLAIM IS TIED TO THE SE CORNER OF SECTION 13, T 3 S-R 22 E, GSRB 8 M.

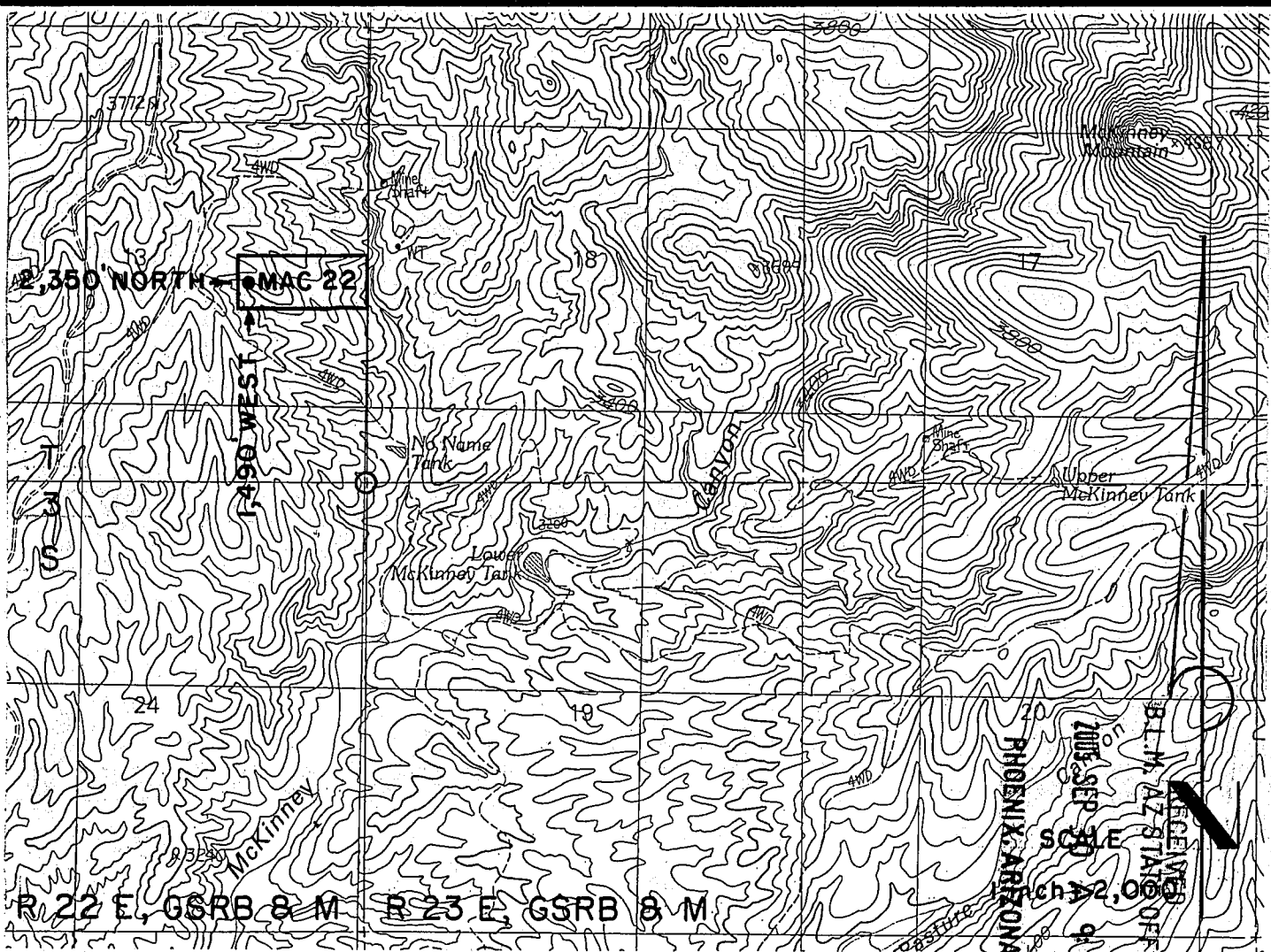


- = CLAIM CORNER/END CENTER MONUMENT
 - = LOCATION MONUMENT
- ALL MONUMENTS ARE 2" X 2" X 5' WOOD POSTS.

PHELPS DODGE EXPLORATION CORPORATION
 ONE NORTH CENTRAL AVENUE
 PHOENIX, ARIZONA 85004

ATTACHED TO AND MADE A PART OF
 MAC 20 LOCATION NOTICE
 PAGE 2 OF 2

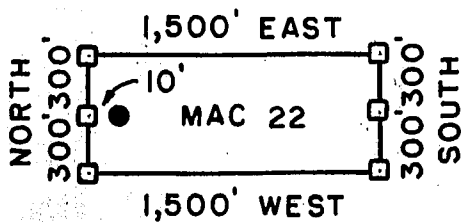
AMC 367317



MAC 22 LODE CLAIM - 600' X 1,500'

GRAHAM COUNTY, ARIZONA

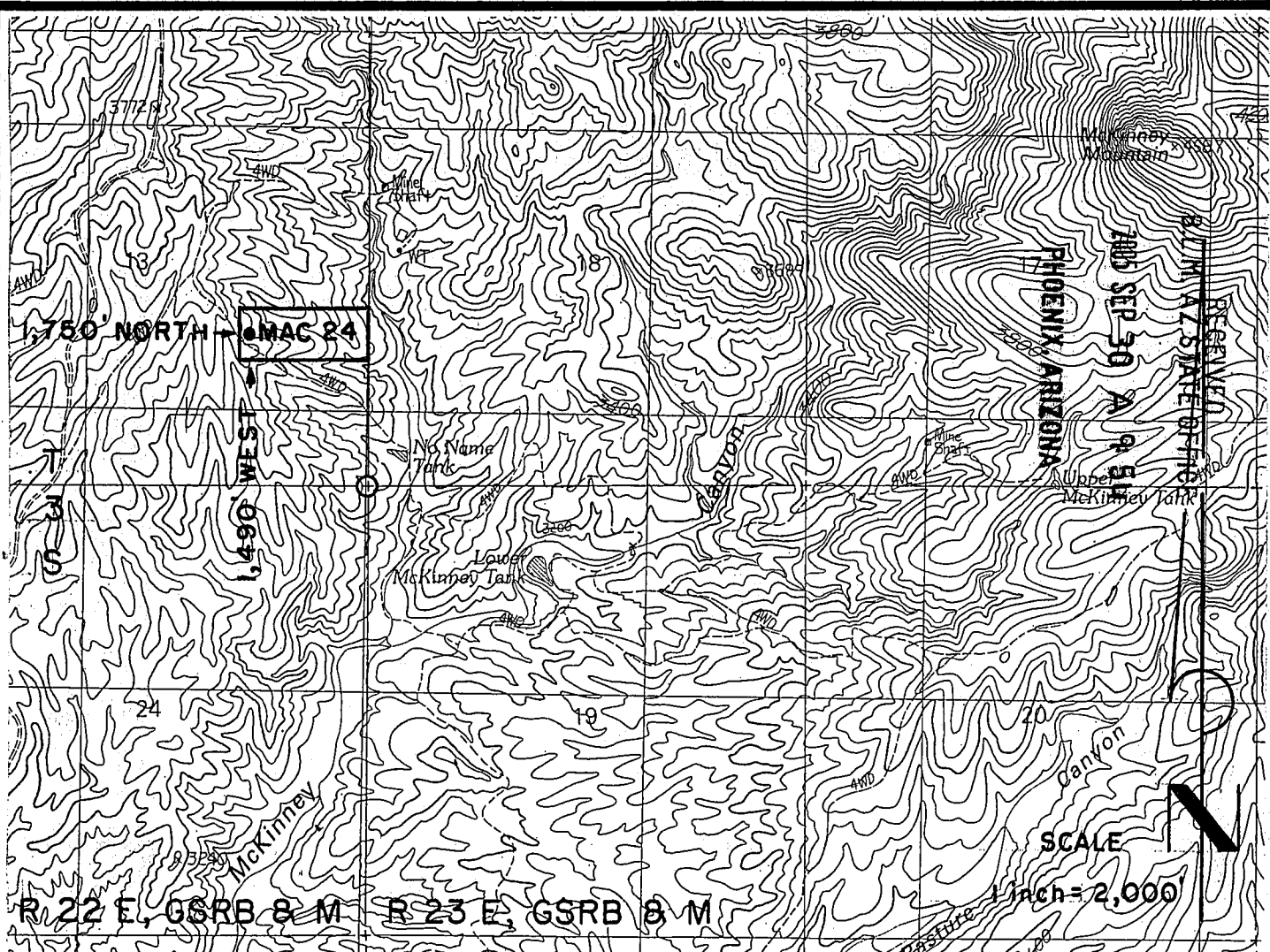
THE LOCATION MONUMENT OF THIS MAC CLAIM IS TIED TO THE SE CORNER OF SECTION 13, T 3 S-R 22 E, GSRB 8 M.



- = CLAIM CORNER/END CENTER MONUMENT
 - = LOCATION MONUMENT
- ALL MONUMENTS ARE 2" X 2" X 5' WOOD POSTS.

PHELPS DODGE EXPLORATION CORPORATION
ONE NORTH CENTRAL AVENUE
PHOENIX, ARIZONA 85004

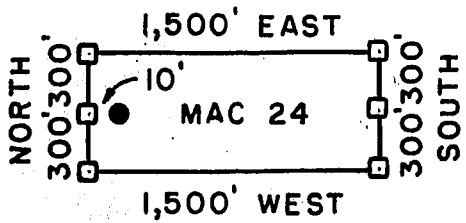
ATTACHED TO AND MADE A PART OF
MAC 22 LOCATION NOTICE
PAGE 2 OF 2



AMB 367314

MAC 24 LODE CLAIM - 600' X 1,500'
GRAHAM COUNTY, ARIZONA

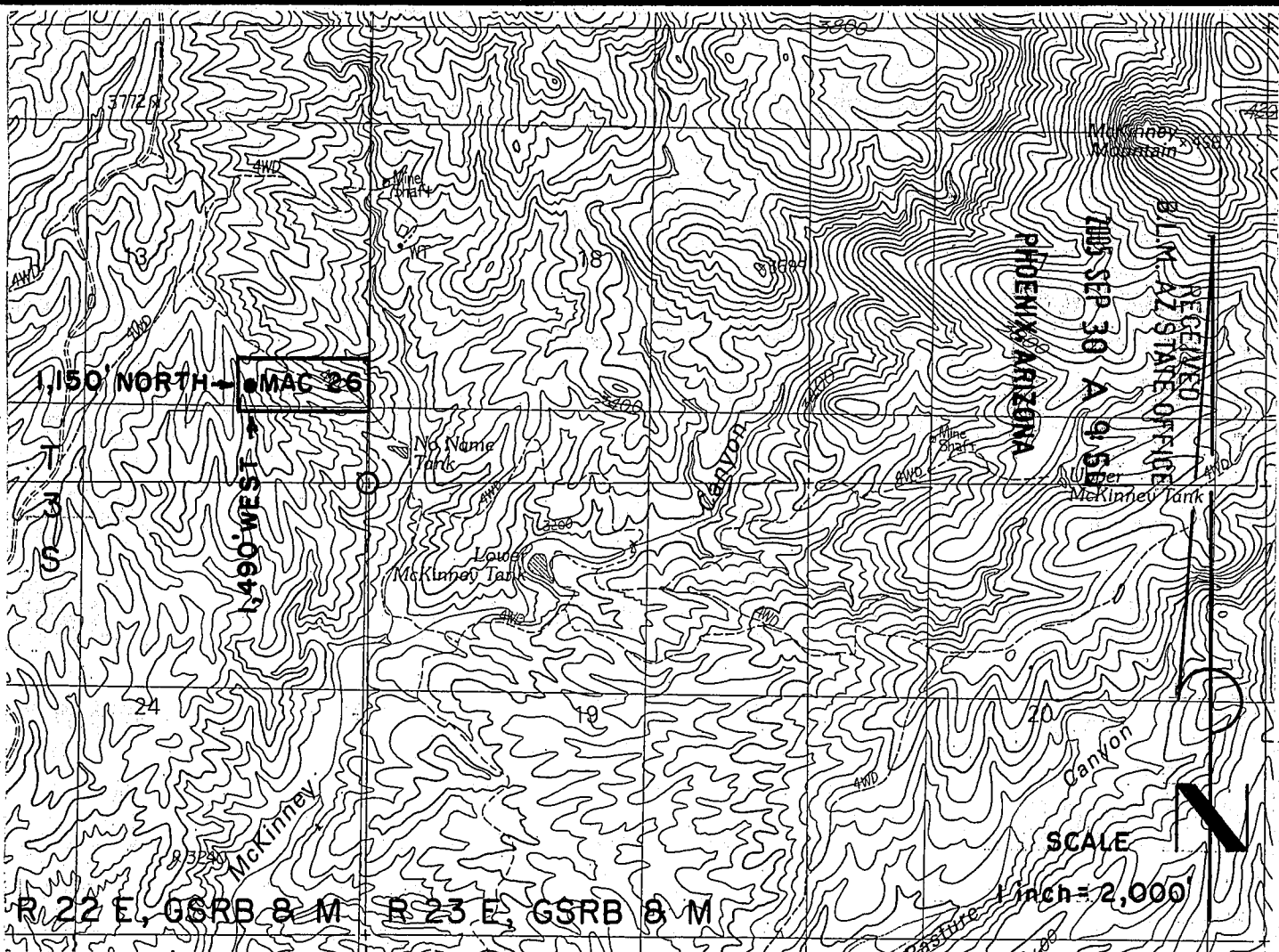
THE LOCATION MONUMENT OF THIS MAC CLAIM IS TIED TO THE SE CORNER OF SECTION 13, T 3 S-R 22 E, GSRB 8 M.



- = CLAIM CORNER/END CENTER MONUMENT
 - = LOCATION MONUMENT
- ALL MONUMENTS ARE 2" X 2" X 5' WOOD POSTS.

PHELPS DODGE EXPLORATION CORPORATION
ONE NORTH CENTRAL AVENUE
PHOENIX, ARIZONA 85004

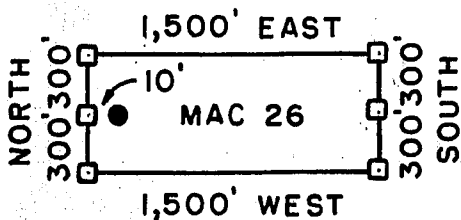
ATTACHED TO AND MADE A PART OF
MAC 24 LOCATION NOTICE
PAGE 2 OF 2



MAC 26 LODE CLAIM - 600' X 1,500'

GRAHAM COUNTY, ARIZONA

THE LOCATION MONUMENT OF THIS MAC CLAIM IS TIED TO THE SE CORNER OF SECTION 13, T 3 S-R 22 E, GSRB 8 M.



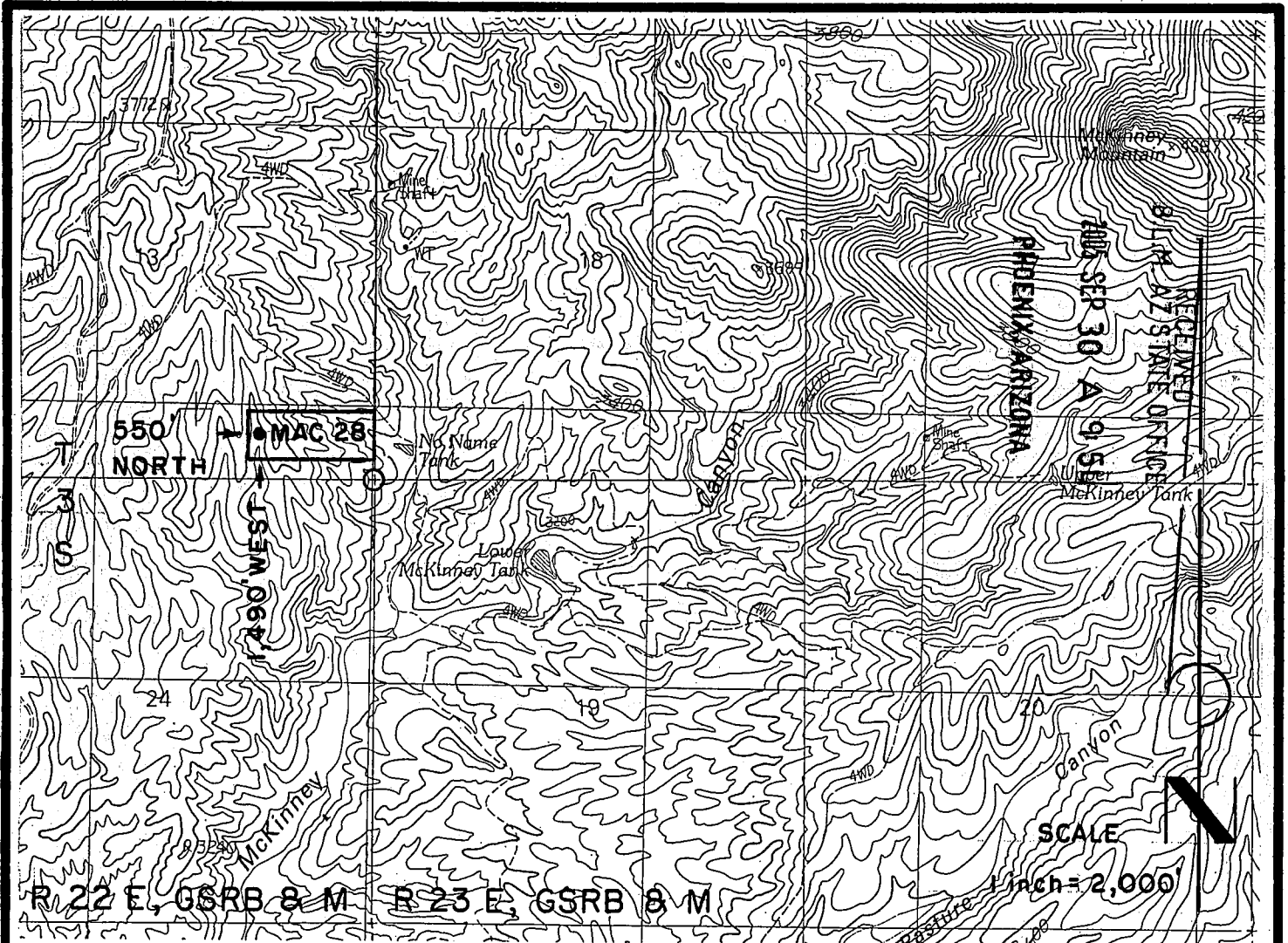
- = CLAIM CORNER/END CENTER MONUMENT
- = LOCATION MONUMENT

ALL MONUMENTS ARE 2" X 2" X 5' WOOD POSTS.

**PHELPS DODGE EXPLORATION CORPORATION
ONE NORTH CENTRAL AVENUE
PHOENIX, ARIZONA 85004**

**ATTACHED TO AND MADE A PART OF
MAC 26 LOCATION NOTICE
PAGE 2 OF 2**

AMG 347315

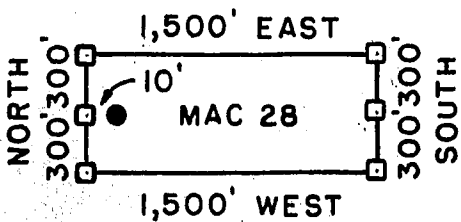


ANC 367316

MAC 28 LODE CLAIM - 600' X 1,500'

GRAHAM COUNTY, ARIZONA

THE LOCATION MONUMENT OF THIS MAC CLAIM IS TIED TO THE SE CORNER OF SECTION 13, T 3 S - R 22 E, GSRB 8 & M.



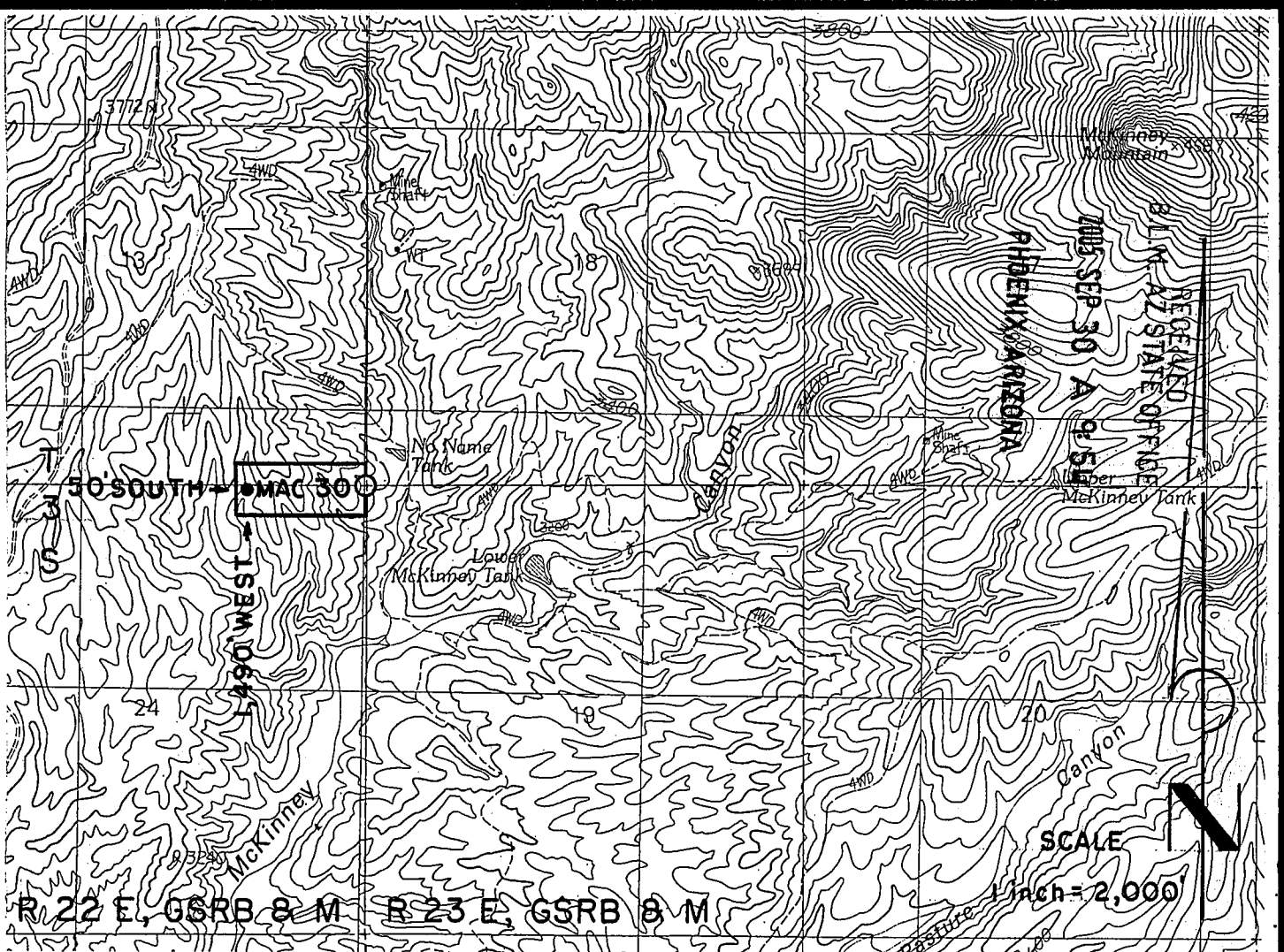
□ = CLAIM CORNER/END CENTER MONUMENT

● = LOCATION MONUMENT

ALL MONUMENTS ARE 2" x 2" x 5' WOOD POSTS.

PHELPS DODGE EXPLORATION
CORPORATION
ONE NORTH CENTRAL AVENUE
PHOENIX, ARIZONA 85004

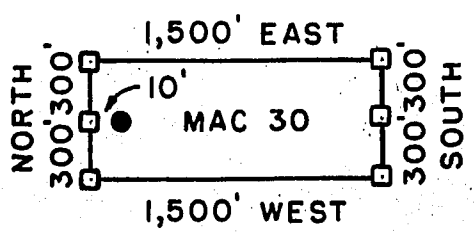
ATTACHED TO AND
MADE A PART OF
MAC 28 LOCATION NOTICE
PAGE 2 OF 2



ANR 367317

MAC 30 LODE CLAIM - 600' X 1,500'
GRAHAM COUNTY, ARIZONA

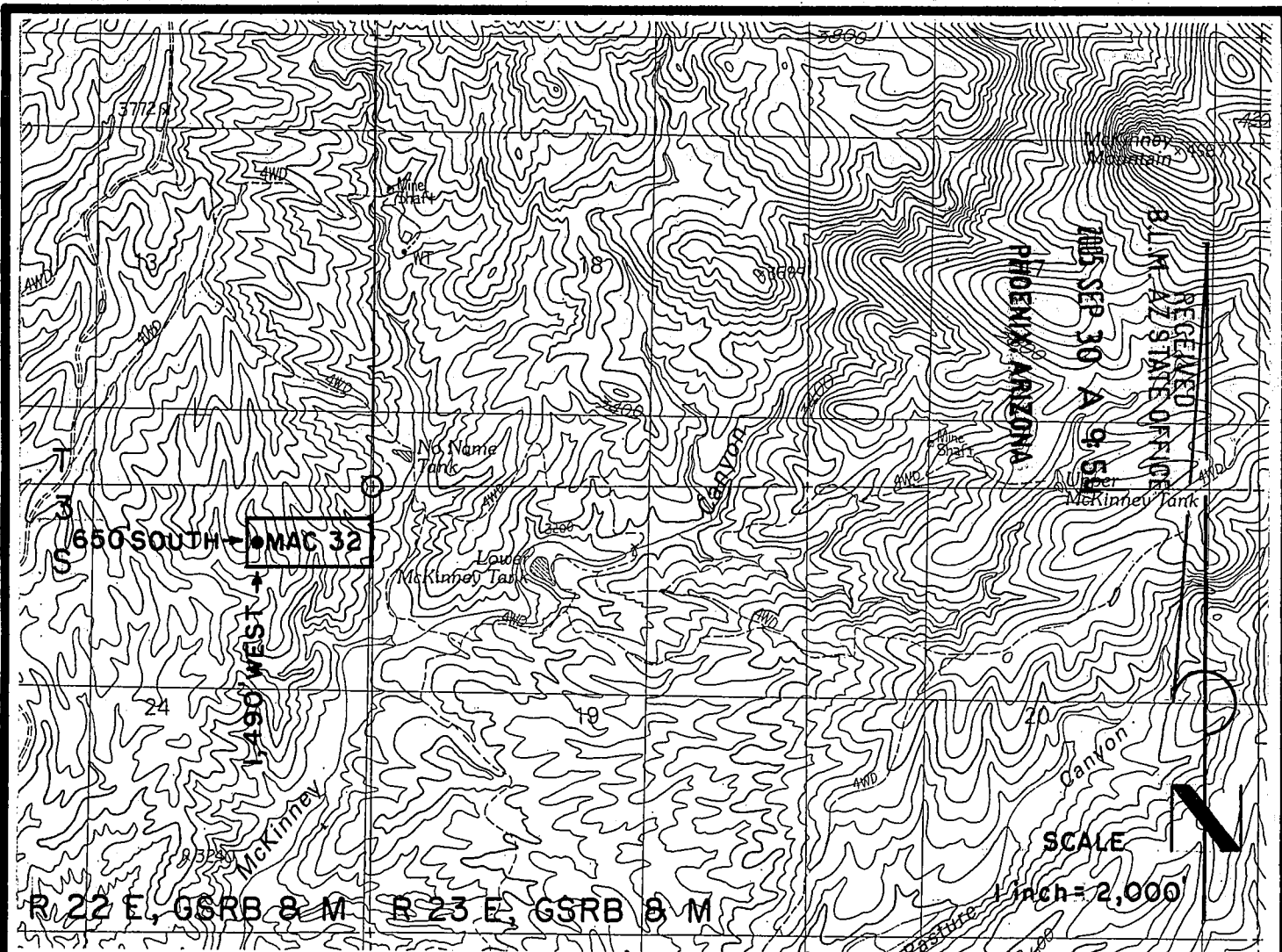
THE LOCATION MONUMENT OF THIS MAC CLAIM IS TIED TO THE SE CORNER OF SECTION 13, T 3 S - R 22 E, GSRB 8 M.



- = CLAIM CORNER/END CENTER MONUMENT
 - = LOCATION MONUMENT
- ALL MONUMENTS ARE 2" x 2" x 5' WOOD POSTS.

PHELPS DODGE EXPLORATION CORPORATION
ONE NORTH CENTRAL AVENUE
PHOENIX, ARIZONA 85004

ATTACHED TO AND MADE A PART OF
MAC 30 LOCATION NOTICE
PAGE 2 OF 2

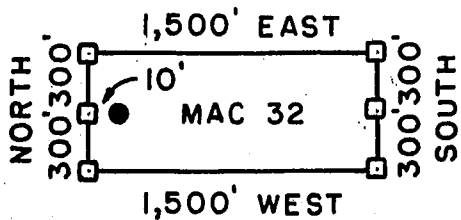


AMC 367318

MAC 32 LODE CLAIM - 600' X 1,500'

GRAHAM COUNTY, ARIZONA

THE LOCATION MONUMENT OF THIS MAC CLAIM IS TIED TO THE SE CORNER OF SECTION 13, T 3 S - R 22 E, GSRB 8 M.



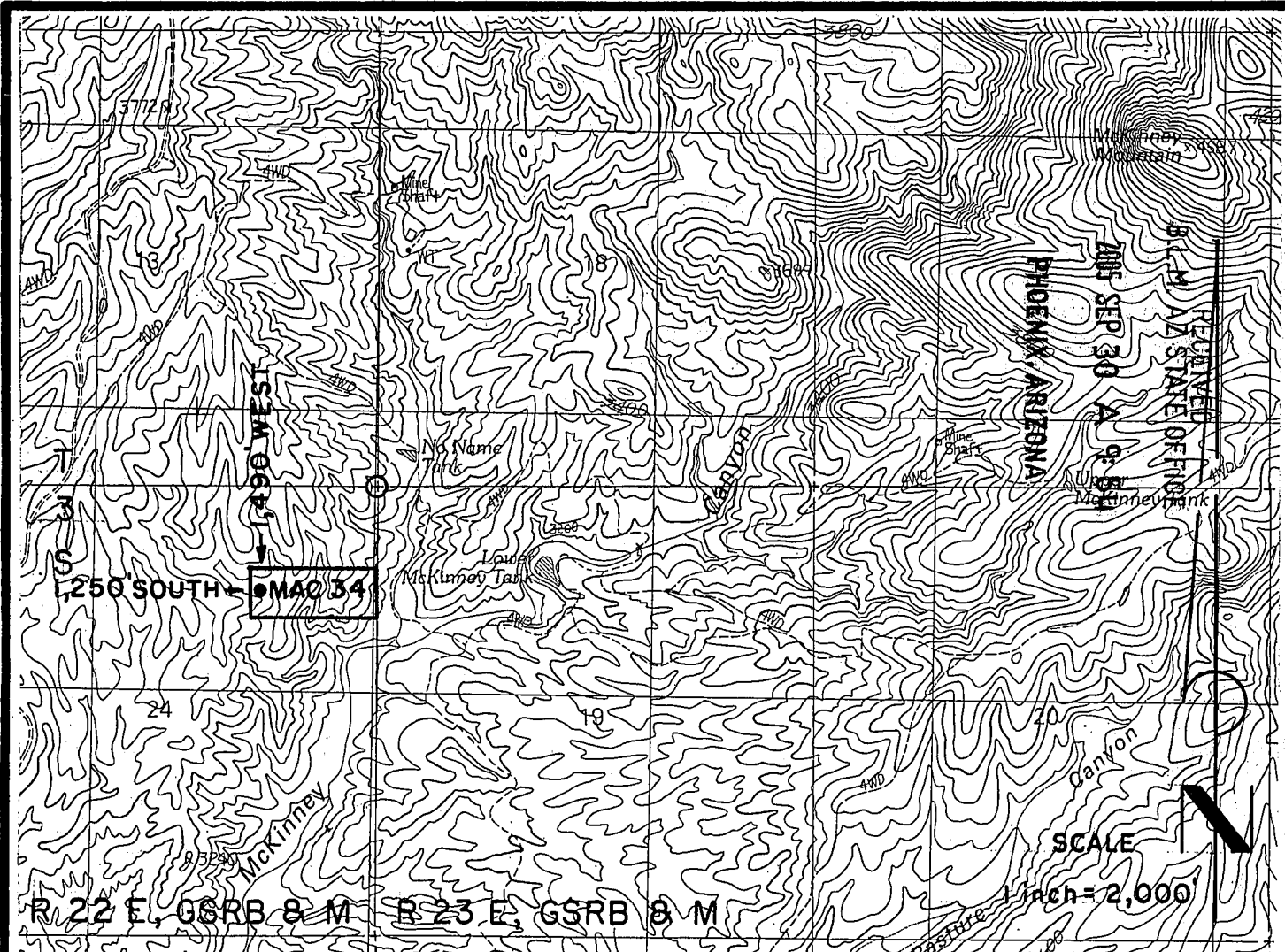
□ = CLAIM CORNER/END CENTER MONUMENT

● = LOCATION MONUMENT

ALL MONUMENTS ARE 2" X 2" X 5' WOOD POSTS.

**HELPS DODGE EXPLORATION
CORPORATION
ONE NORTH CENTRAL AVENUE
PHOENIX, ARIZONA 85004**

**ATTACHED TO AND
MADE A PART OF
MAC 32 LOCATION NOTICE
PAGE 2 OF 2**



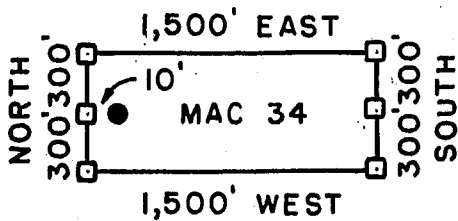
RECEIVED
 B.L.M. AZ STATE OFFICE
 2005 SEP 30 A 9 51
 PHOENIX, ARIZONA

ANG 367319

MAC 34 LODE CLAIM - 600' X 1,500'

GRAHAM COUNTY, ARIZONA

THE LOCATION MONUMENT OF THIS MAC CLAIM IS TIED TO THE SE CORNER OF SECTION 13, T 3 S - R 22 E, GSRB 8 & M.

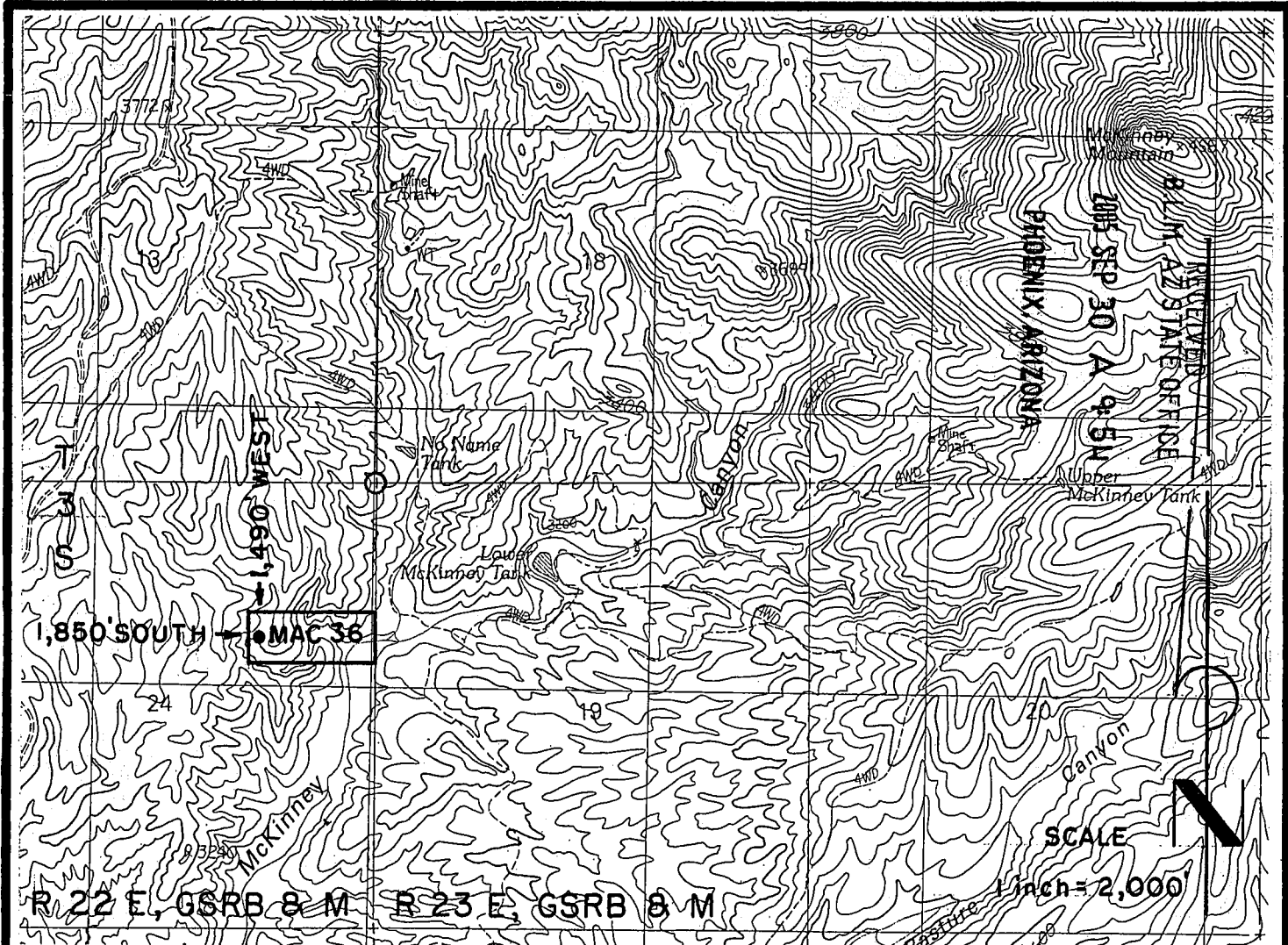


- = CLAIM CORNER/END CENTER MONUMENT
- = LOCATION MONUMENT

ALL MONUMENTS ARE 2" X 2" X 5' WOOD POSTS.

PHELPS DODGE EXPLORATION
 CORPORATION
 ONE NORTH CENTRAL AVENUE
 PHOENIX, ARIZONA 85004

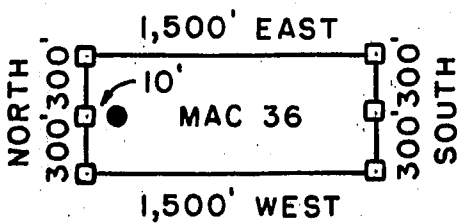
ATTACHED TO AND
 MADE A PART OF
 MAC 34 LOCATION NOTICE
 PAGE 2 OF 2



MAC 36 LODE CLAIM - 600' X 1,500'

GRAHAM COUNTY, ARIZONA

THE LOCATION MONUMENT OF THIS MAC CLAIM IS TIED TO THE SE CORNER OF SECTION 13, T 3 S - R 22 E, GSRB 8 & M.



□ = CLAIM CORNER/END CENTER MONUMENT

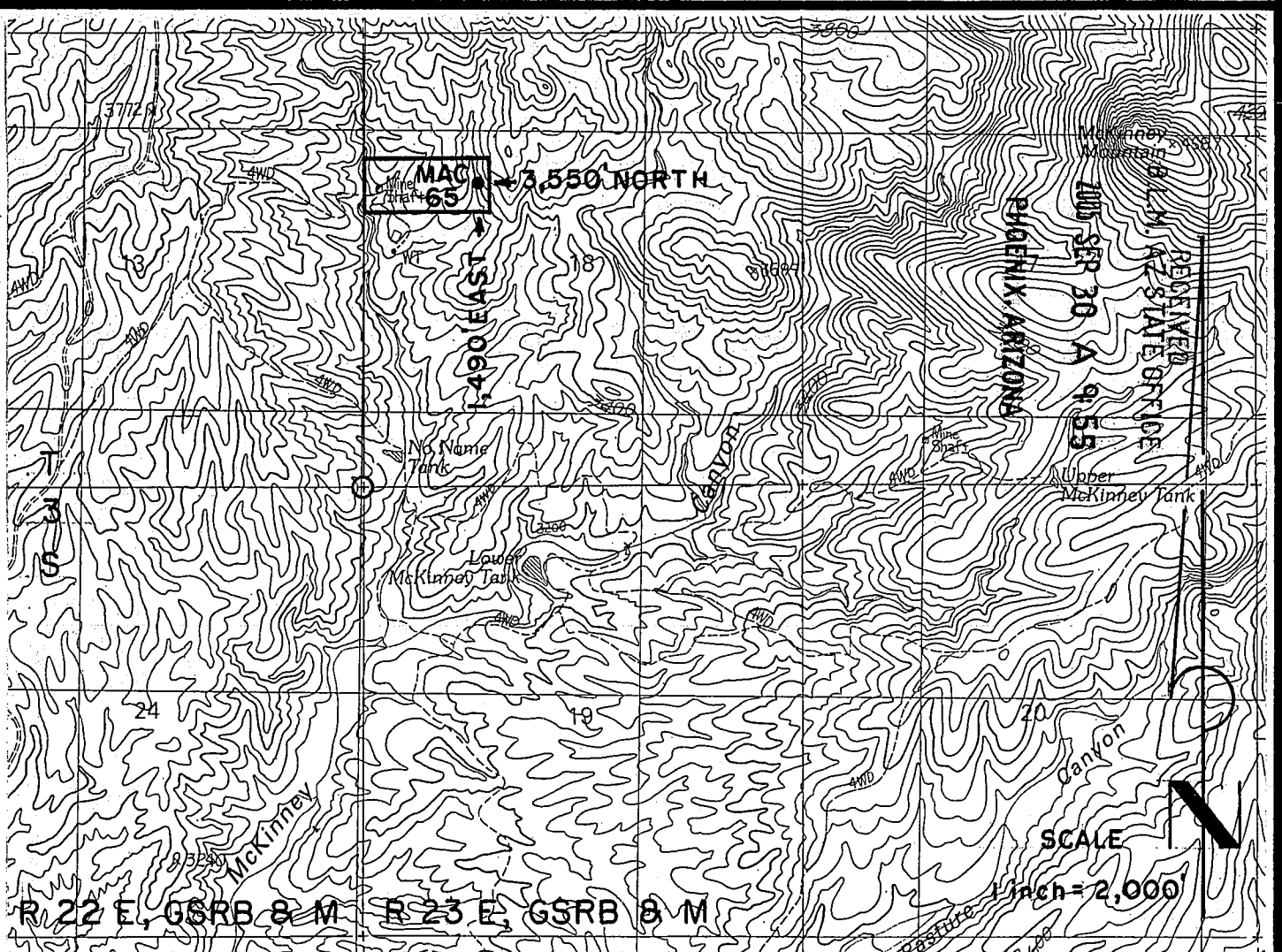
● = LOCATION MONUMENT

ALL MONUMENTS ARE 2" X 2" X 5' WOOD POSTS.

PHELPS DODGE EXPLORATION CORPORATION
ONE NORTH CENTRAL AVENUE
PHOENIX, ARIZONA 85004

ATTACHED TO AND MADE A PART OF
MAC 36 LOCATION NOTICE
PAGE 2 OF 2

ANC 367320

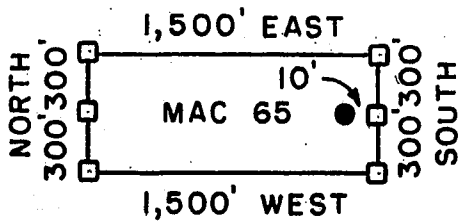


AMC 367321

MAC 65 LODGE CLAIM - 600' X 1,500'

GRAHAM COUNTY, ARIZONA

THE LOCATION MONUMENT OF THIS MAC CLAIM IS TIED TO THE SE CORNER OF SECTION 13, T 3 S - R 22 E, GSRB 8 M.



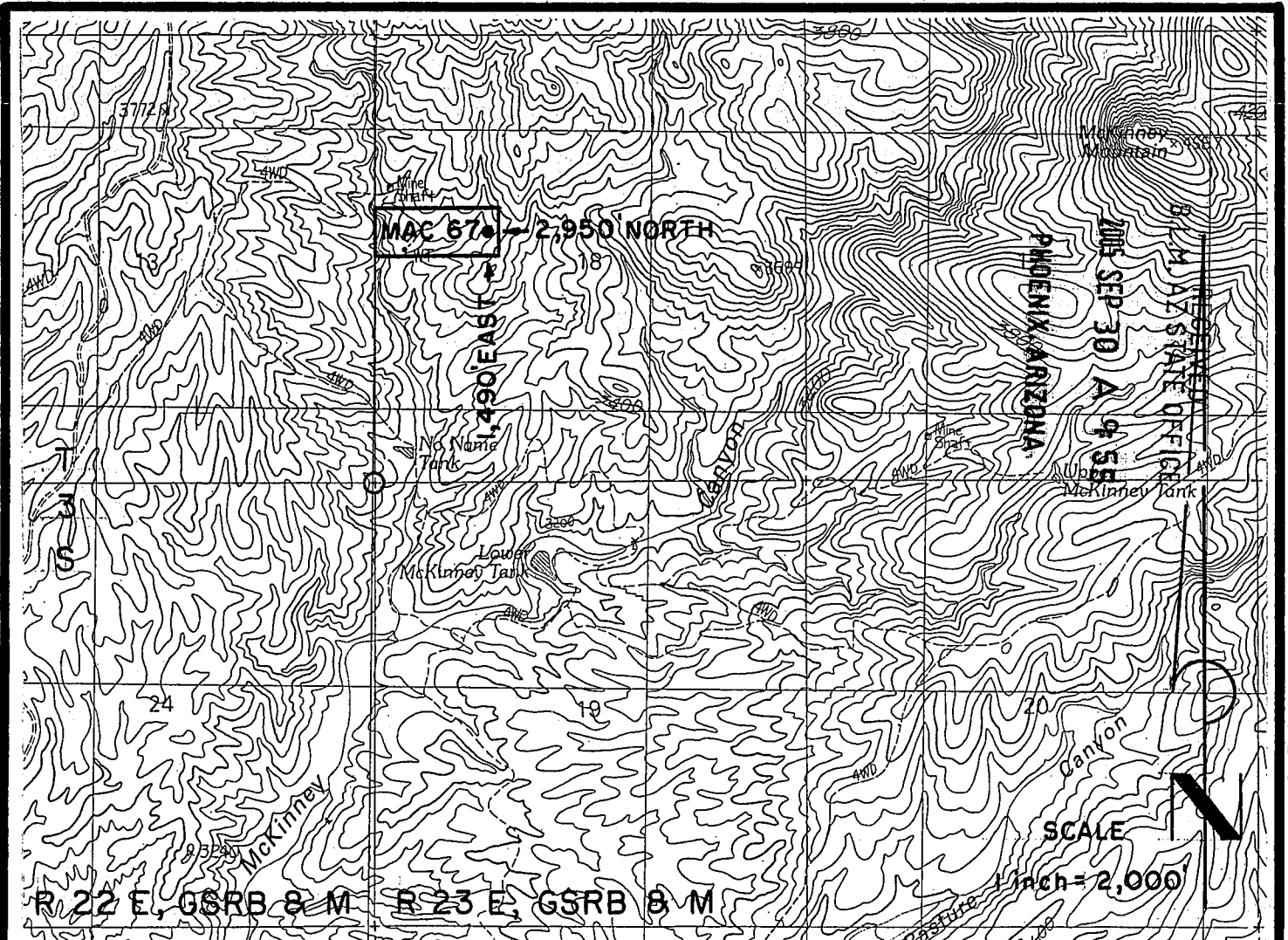
□ = CLAIM CORNER/END CENTER MONUMENT

● = LOCATION MONUMENT

ALL MONUMENTS ARE 2" X 2" X 5' WOOD POSTS.

PHELPS DODGE EXPLORATION CORPORATION
 ONE NORTH CENTRAL AVENUE
 PHOENIX, ARIZONA 85004

ATTACHED TO AND MADE A PART OF
 MAC 65 LOCATION NOTICE
 PAGE 2 OF 2

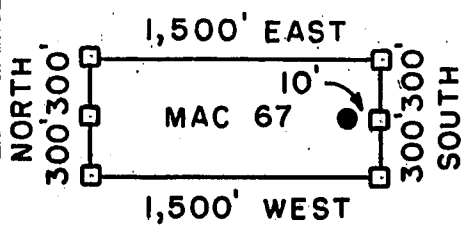


AMC 367322

MAC 67 LODGE CLAIM - 600' X 1,500'

GRAHAM COUNTY, ARIZONA

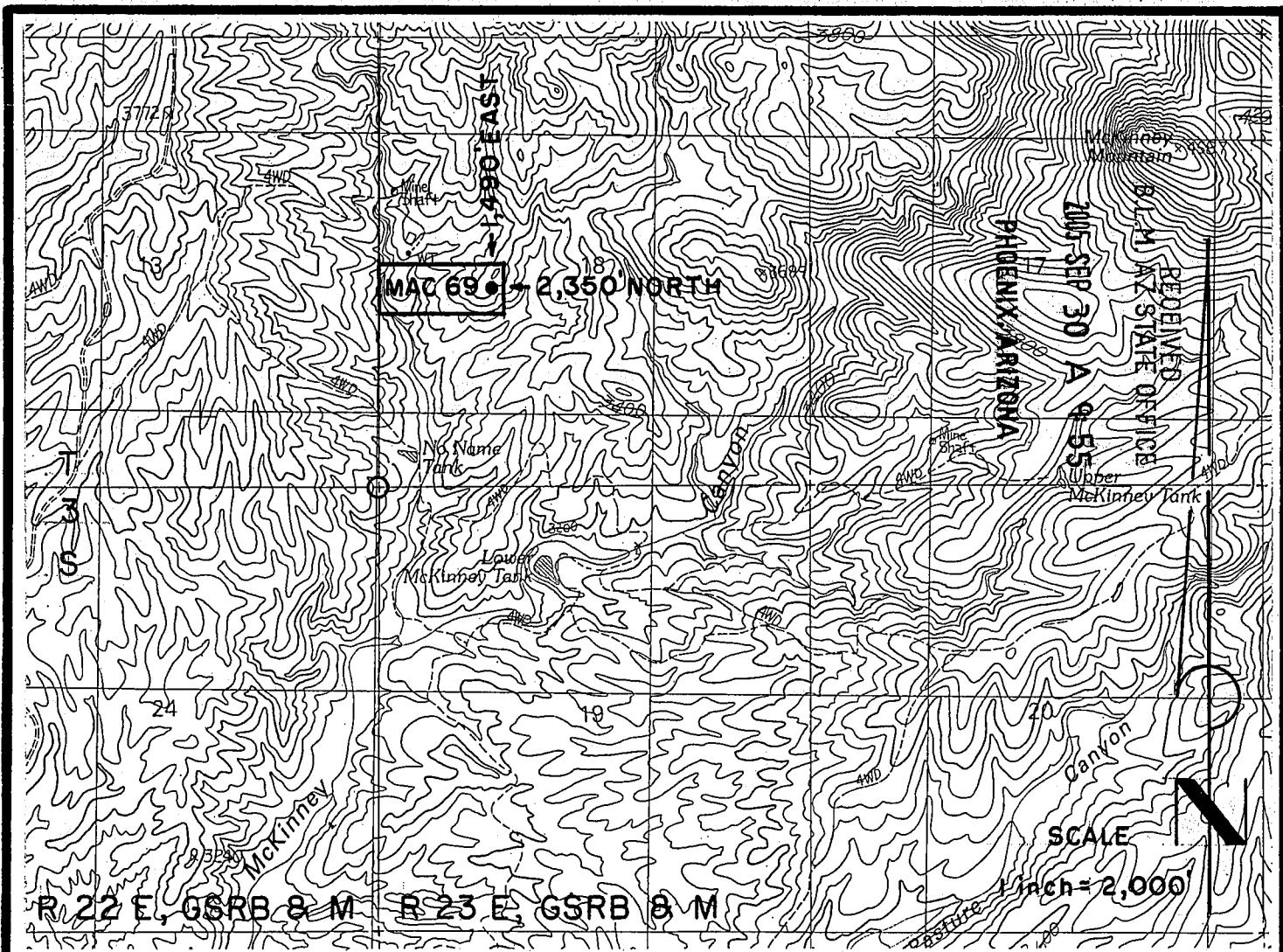
THE LOCATION MONUMENT OF THIS MAC CLAIM IS TIED TO THE SE CORNER OF SECTION 13, T 3 S - R 22 E, GSRB 8 M.



- = CLAIM CORNER/END CENTER MONUMENT
 - = LOCATION MONUMENT
- ALL MONUMENTS ARE 2" X 2" X 5' WOOD POSTS.

PHELPS DODGE EXPLORATION CORPORATION
ONE NORTH CENTRAL AVENUE
PHOENIX, ARIZONA 85004

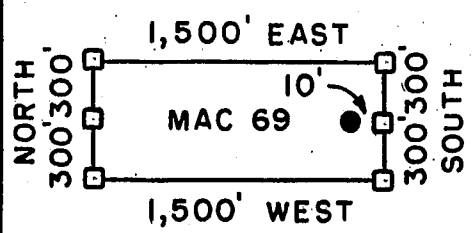
ATTACHED TO AND MADE A PART OF
MAC 67 LOCATION NOTICE
PAGE 2 OF 2



MAC 69 LODGE CLAIM - 600' X 1,500'

GRAHAM COUNTY, ARIZONA

THE LOCATION MONUMENT OF THIS MAC CLAIM IS TIED TO THE SE CORNER OF SECTION 13, T 3 S - R 22 E, GSRB & M.

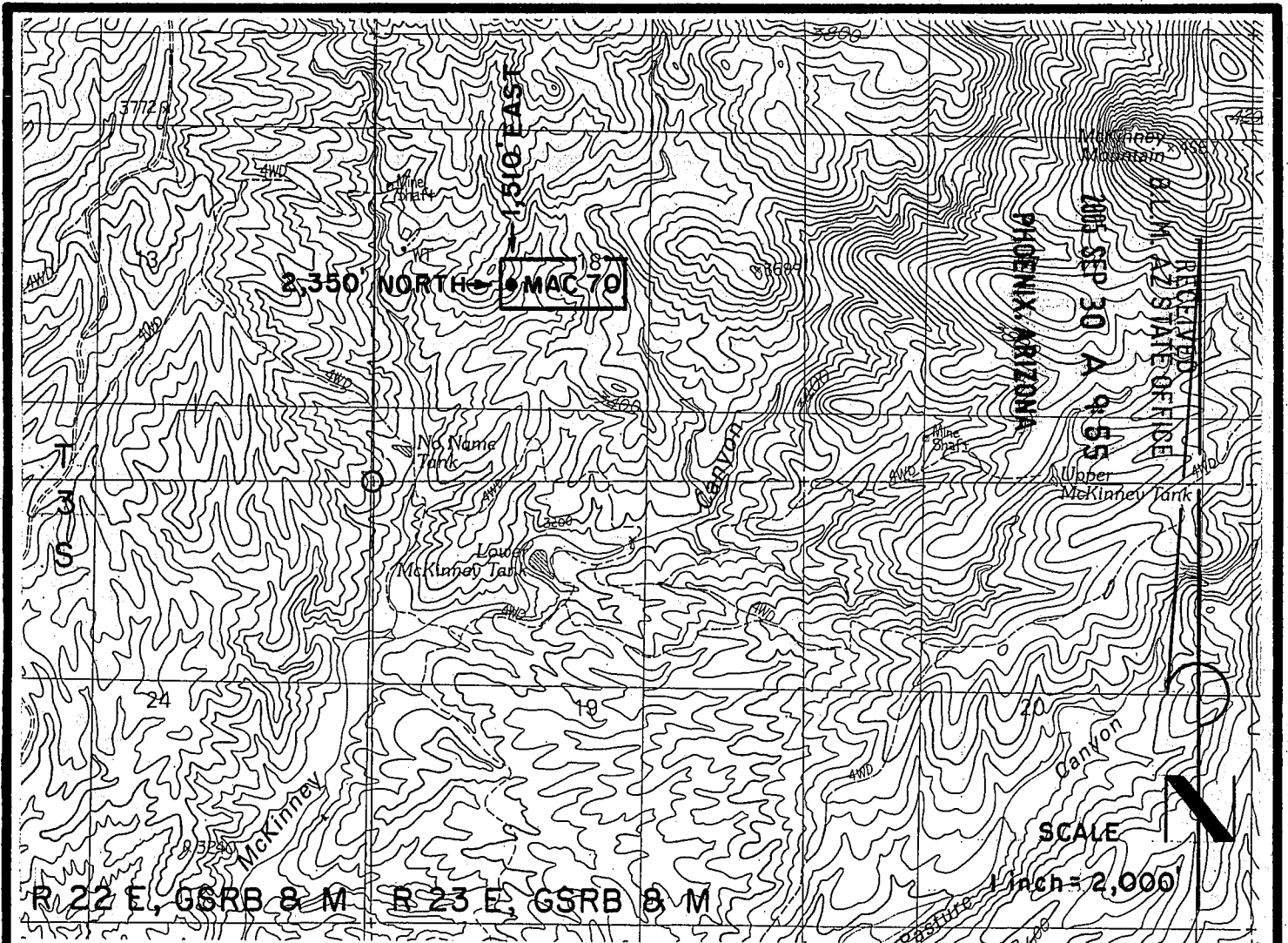


- = CLAIM CORNER/END CENTER MONUMENT
 - = LOCATION MONUMENT
- ALL MONUMENTS ARE 2" x 2" x 5' WOOD POSTS.

PHELPS DODGE EXPLORATION CORPORATION
 ONE NORTH CENTRAL AVENUE
 PHOENIX, ARIZONA 85004

ATTACHED TO AND
 MADE A PART OF
 MAC 69 LOCATION NOTICE
 PAGE 2 OF 2

ANC 367323

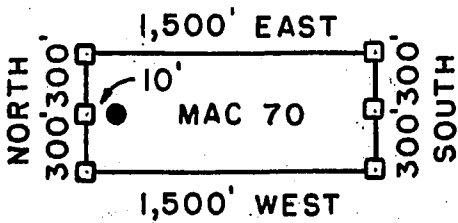


ANC 361324

MAC 70 LODE CLAIM - 600' X 1,500'

GRAHAM COUNTY, ARIZONA

THE LOCATION MONUMENT OF THIS MAC CLAIM IS TIED TO THE SE CORNER OF SECTION 13, T 3 S-R 22 E, GSRB 8 & M.



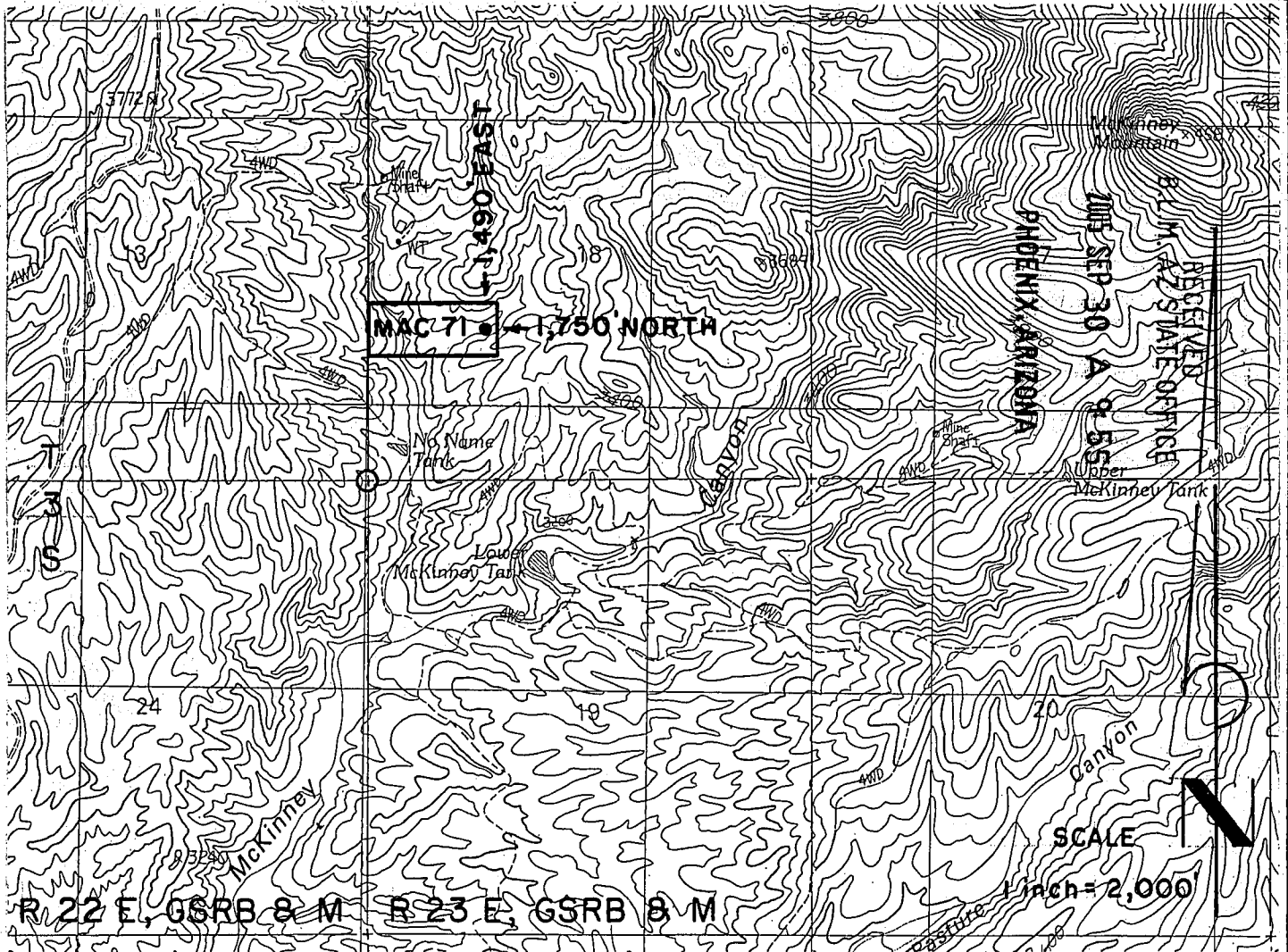
□ = CLAIM CORNER/END CENTER MONUMENT

● = LOCATION MONUMENT

ALL MONUMENTS ARE 2" X 2" X 5' WOOD POSTS.

PHELPS DODGE EXPLORATION CORPORATION
 ONE NORTH CENTRAL AVENUE
 PHOENIX, ARIZONA 85004

ATTACHED TO AND MADE A PART OF
 MAC 70 LOCATION NOTICE
 PAGE 2 OF 2

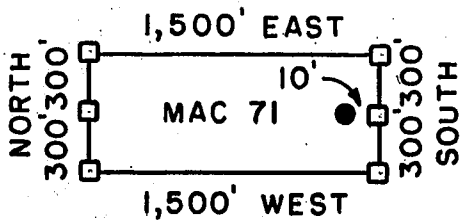


ANB 367325

MAC 71 LODE CLAIM - 600' X 1,500'

GRAHAM COUNTY, ARIZONA

THE LOCATION MONUMENT OF THIS MAC CLAIM IS TIED TO THE SE CORNER OF SECTION 13, T 3 S - R 22 E, GSRB 8 M.



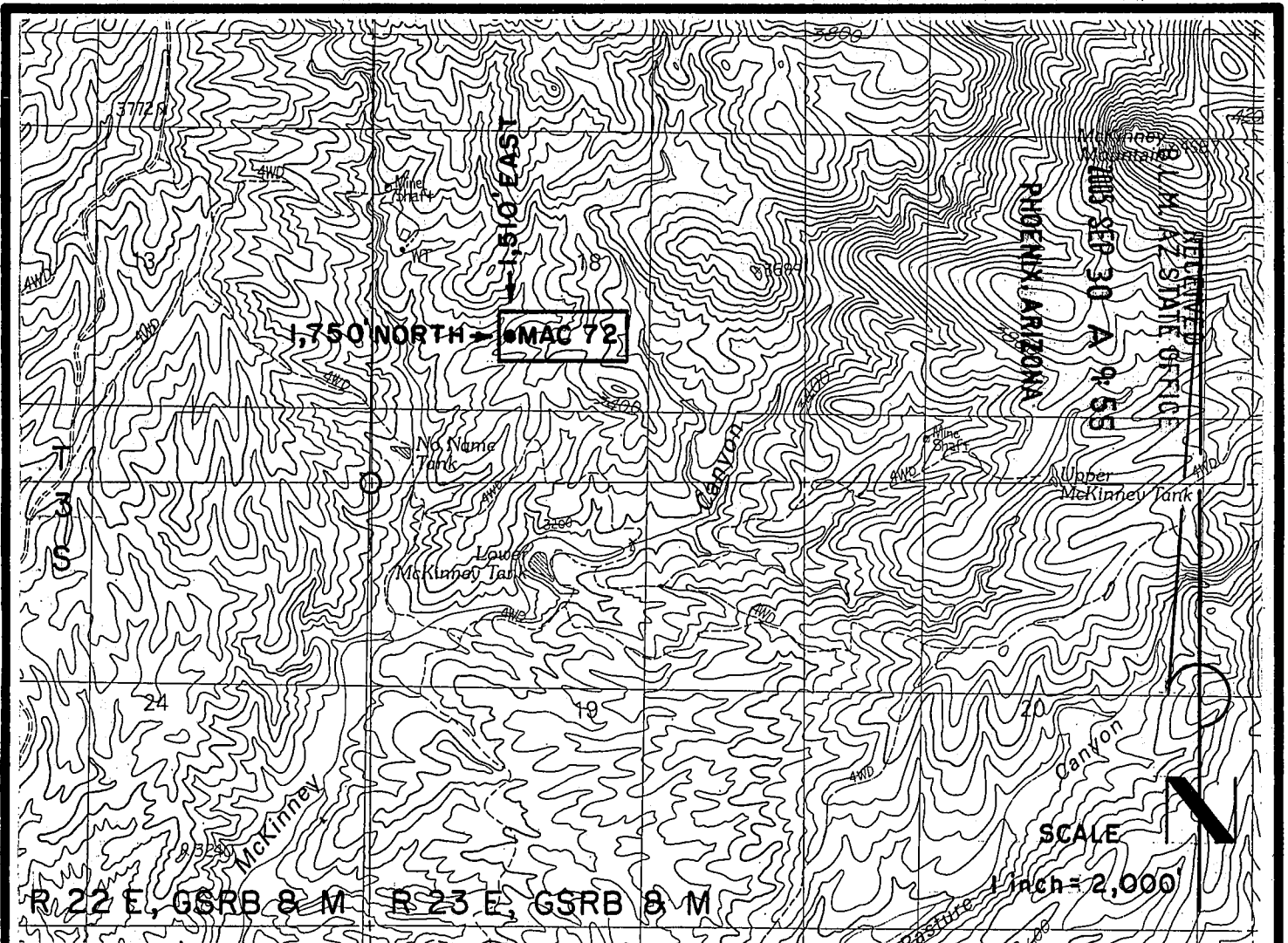
□ = CLAIM CORNER/END CENTER MONUMENT

● = LOCATION MONUMENT

ALL MONUMENTS ARE 2" X 2" X 5' WOOD POSTS.

PHELPS DODGE EXPLORATION CORPORATION
 ONE NORTH CENTRAL AVENUE
 PHOENIX, ARIZONA 85004

ATTACHED TO AND MADE A PART OF
 MAC 71 LOCATION NOTICE
 PAGE 2 OF 2

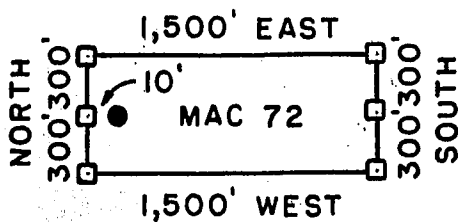


AMC 367326

MAC 72 LODE CLAIM - 600' X 1,500'

GRAHAM COUNTY, ARIZONA

THE LOCATION MONUMENT OF THIS MAC CLAIM IS TIED TO THE SE CORNER OF SECTION 13, T 3 S - R 22 E, GSRB 8 & M.



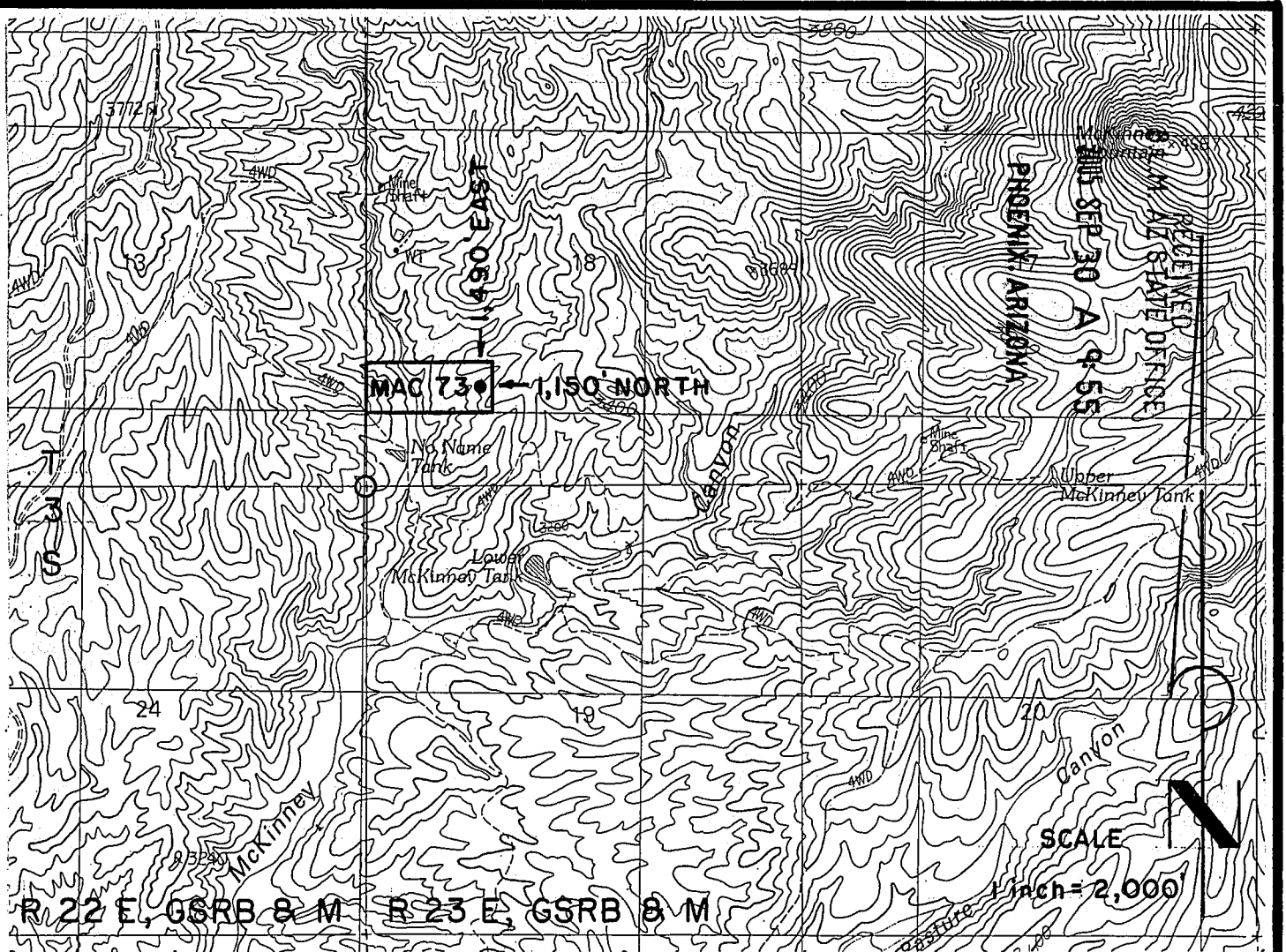
□ = CLAIM CORNER/END CENTER MONUMENT

● = LOCATION MONUMENT

ALL MONUMENTS ARE 2" X 2" X 5' WOOD POSTS.

PHELPS DODGE EXPLORATION
CORPORATION
ONE NORTH CENTRAL AVENUE
PHOENIX, ARIZONA 85004

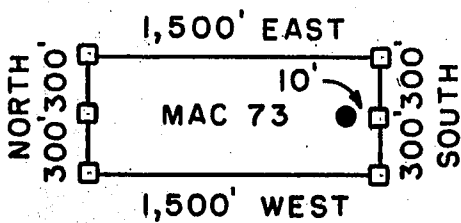
ATTACHED TO AND
MADE A PART OF
MAC 72 LOCATION NOTICE
PAGE 2 OF 2



MAC 73 LODGE CLAIM - 600' X 1,500'

GRAHAM COUNTY, ARIZONA

THE LOCATION MONUMENT OF THIS MAC CLAIM IS TIED TO THE SE CORNER OF SECTION 13, T 3 S-R 22 E, GSRB 8 M.



□ = CLAIM CORNER/END CENTER MONUMENT

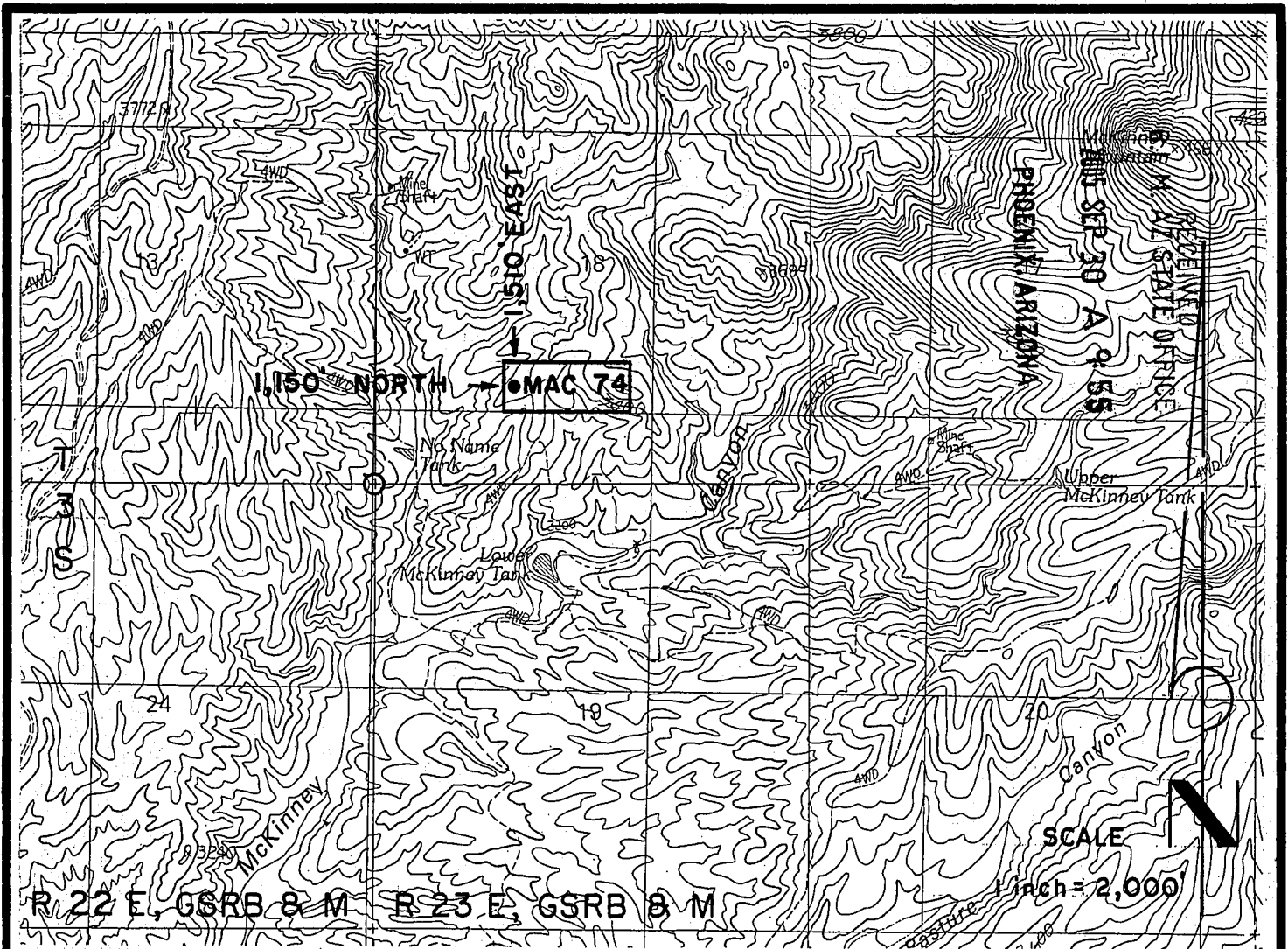
● = LOCATION MONUMENT

ALL MONUMENTS ARE 2" x 2" x 5' WOOD POSTS.

**PHELPS DODGE EXPLORATION CORPORATION
ONE NORTH CENTRAL AVENUE
PHOENIX, ARIZONA 85004**

**ATTACHED TO AND MADE A PART OF
MAC 73 LOCATION NOTICE
PAGE 2 OF 2**

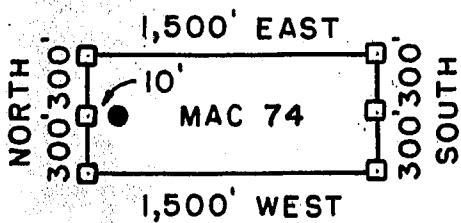
AMC 367327



MAC 74 LODE CLAIM - 600' X 1,500'

GRAHAM COUNTY, ARIZONA

THE LOCATION MONUMENT OF THIS MAC CLAIM IS TIED TO THE SE CORNER OF SECTION 13, T 3 S - R 22 E, GSRB 8 M.



□ = CLAIM CORNER/END CENTER MONUMENT

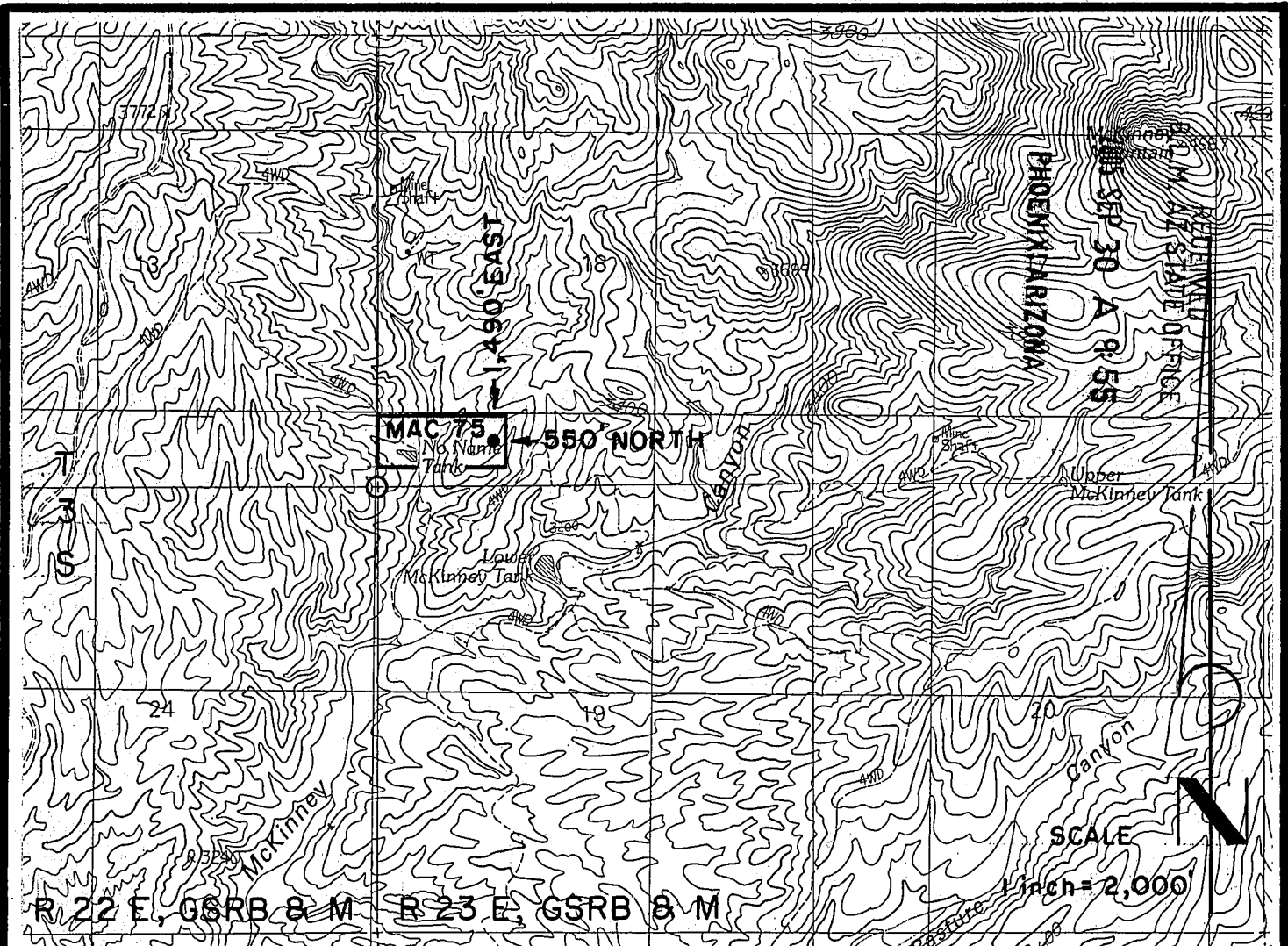
● = LOCATION MONUMENT

ALL MONUMENTS ARE 2" X 2" X 5' WOOD POSTS.

PHELPS DODGE EXPLORATION
CORPORATION
ONE NORTH CENTRAL AVENUE
PHOENIX, ARIZONA 85004

ATTACHED TO AND
MADE A PART OF
MAC 74 LOCATION NOTICE
PAGE 2 OF 2

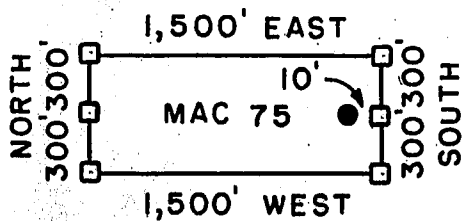
AMU 367328



MAC 75 LODGE CLAIM - 600' X 1,500'

GRAHAM COUNTY, ARIZONA

THE LOCATION MONUMENT OF THIS MAC CLAIM IS TIED TO THE SE CORNER OF SECTION 13, T 3 S - R 22 E, GSRB 8 M.



□ = CLAIM CORNER/END CENTER MONUMENT

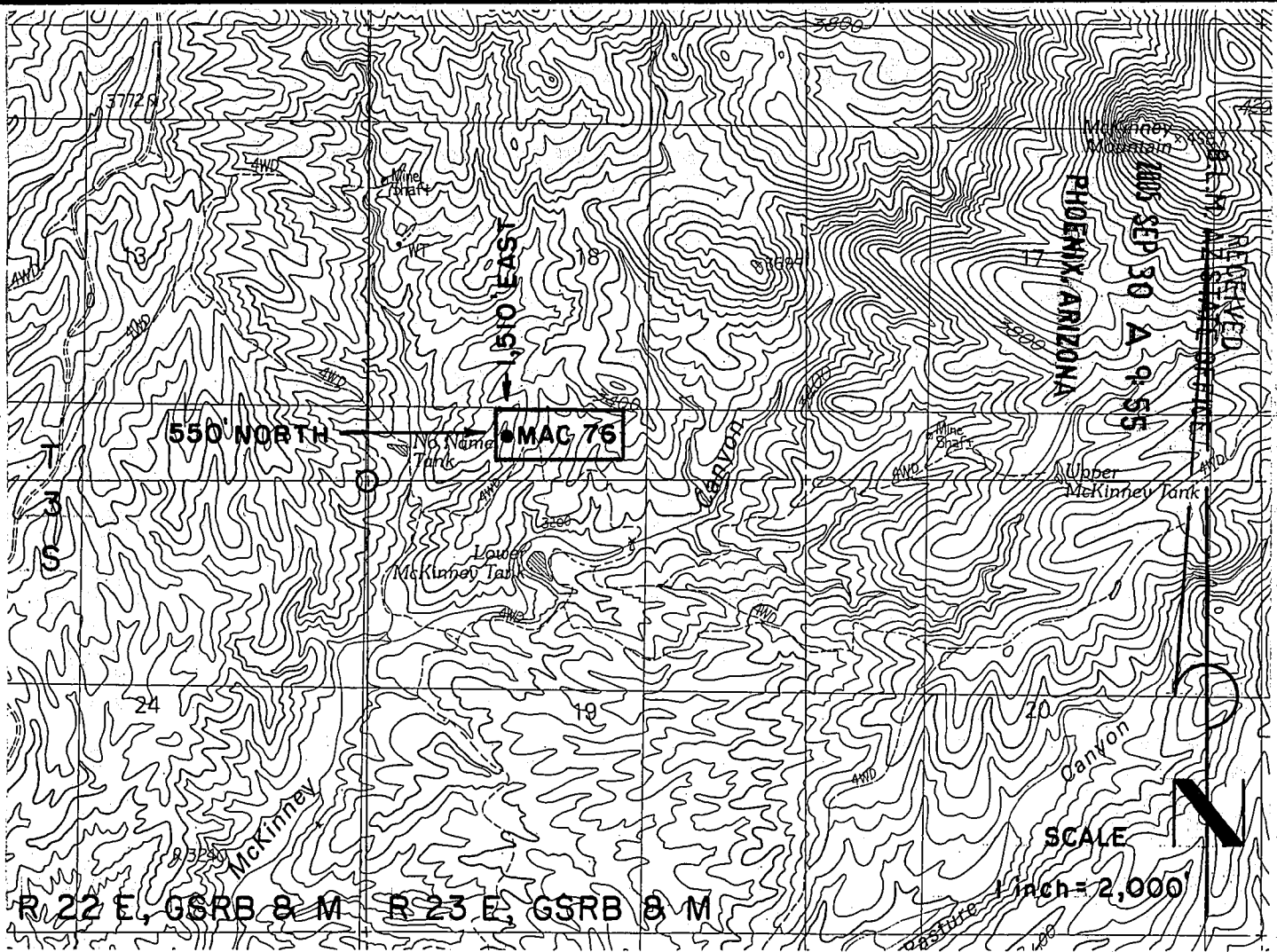
● = LOCATION MONUMENT

ALL MONUMENTS ARE 2" x 2" x 5' WOOD POSTS.

PHELPS DODGE EXPLORATION CORPORATION
 ONE NORTH CENTRAL AVENUE
 PHOENIX, ARIZONA 85004

ATTACHED TO AND MADE A PART OF
 MAC 75 LOCATION NOTICE
 PAGE 2 OF 2

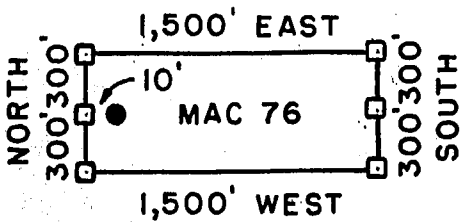
AMC 367329



MAC 76 LODE CLAIM - 600' X 1,500'

GRAHAM COUNTY, ARIZONA

THE LOCATION MONUMENT OF THIS MAC CLAIM IS TIED TO THE SE CORNER OF SECTION 13, T 3 S-R 22 E, GSRB 8 M.



□ = CLAIM CORNER/END CENTER MONUMENT

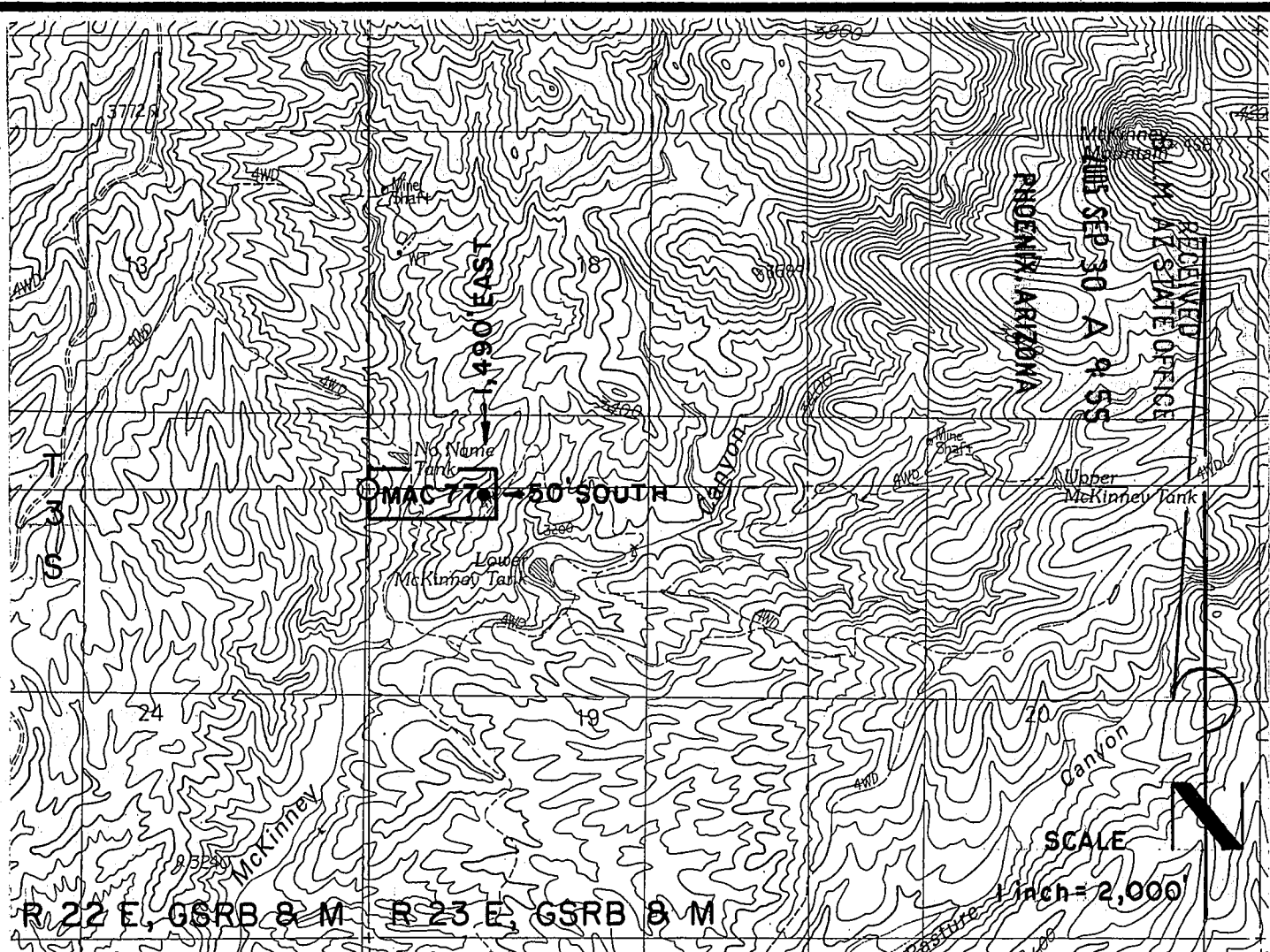
● = LOCATION MONUMENT

ALL MONUMENTS ARE 2" X 2" X 5' WOOD POSTS.

**PHELPS DODGE EXPLORATION
CORPORATION
ONE NORTH CENTRAL AVENUE
PHOENIX, ARIZONA 85004**

**ATTACHED TO AND
MADE A PART OF
MAC 76 LOCATION NOTICE
PAGE 2 OF 2**

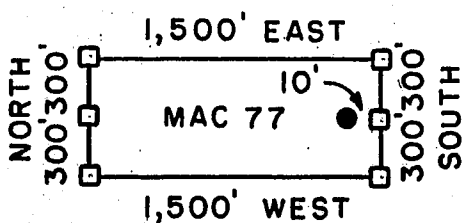
ANC 367330



MAC 77 LODE CLAIM - 600' X 1,500'

GRAHAM COUNTY, ARIZONA

THE LOCATION MONUMENT OF THIS MAC CLAIM IS TIED TO THE SE CORNER OF SECTION 13, T 3 S - R 22 E, GSRB & M.

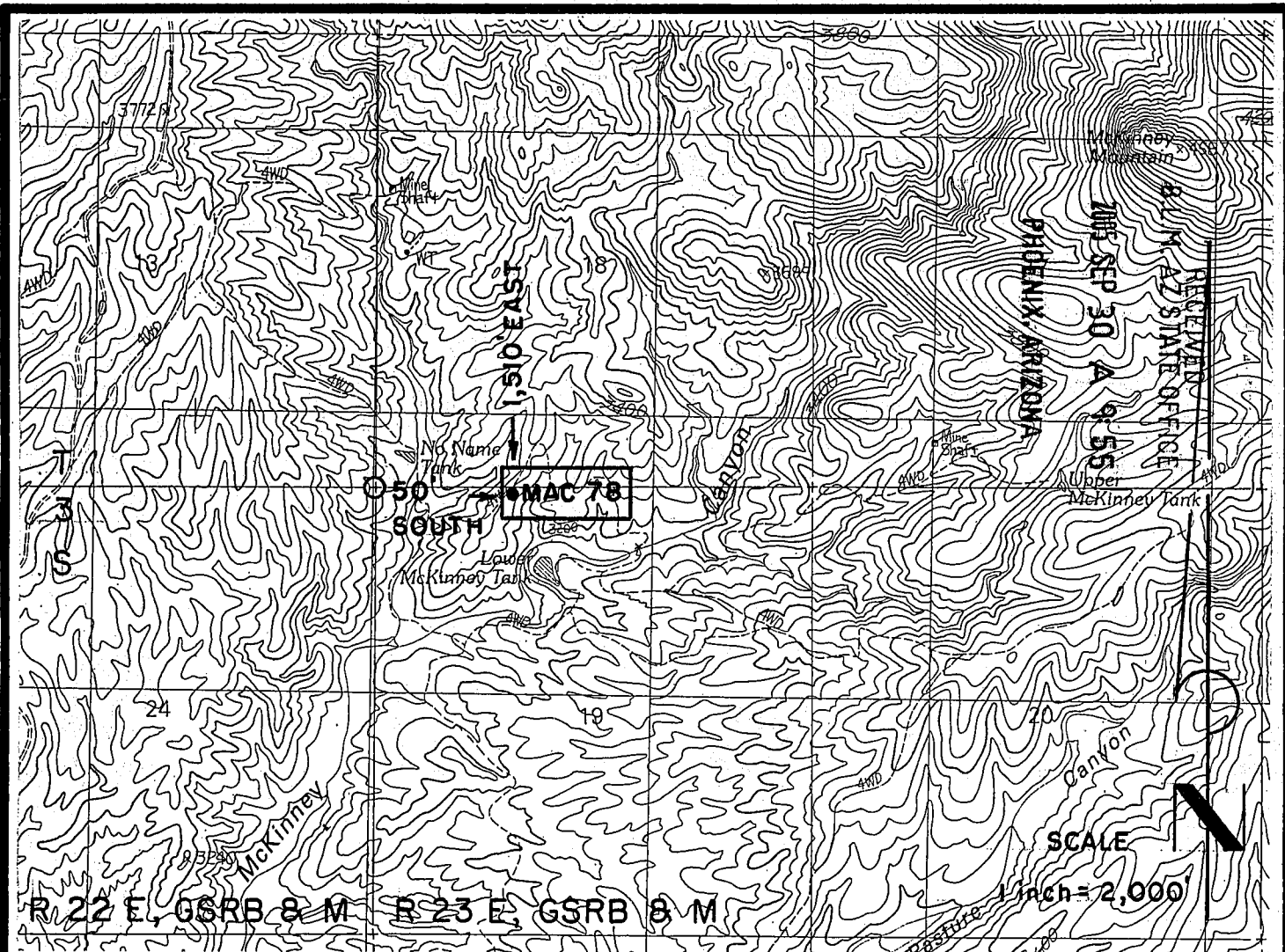


- = CLAIM CORNER/END CENTER MONUMENT
 - = LOCATION MONUMENT
- ALL MONUMENTS ARE 2" X 2" X 5' WOOD POSTS.

PHELPS DODGE EXPLORATION CORPORATION
 ONE NORTH CENTRAL AVENUE
 PHOENIX, ARIZONA 85004

ATTACHED TO AND
 MADE A PART OF
 MAC 77 LOCATION NOTICE
 PAGE 2 OF 2

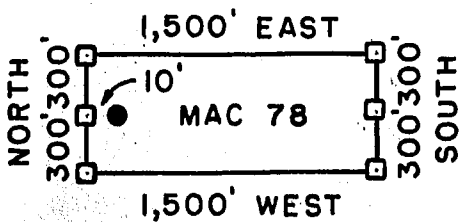
AMC 367331



MAC 78 LODE CLAIM - 600' X 1,500'

GRAHAM COUNTY, ARIZONA

THE LOCATION MONUMENT OF THIS MAC CLAIM IS TIED TO THE SE CORNER OF SECTION 13, T 3 S - R 22 E, GSRB & M.



□ = CLAIM CORNER/END CENTER MONUMENT

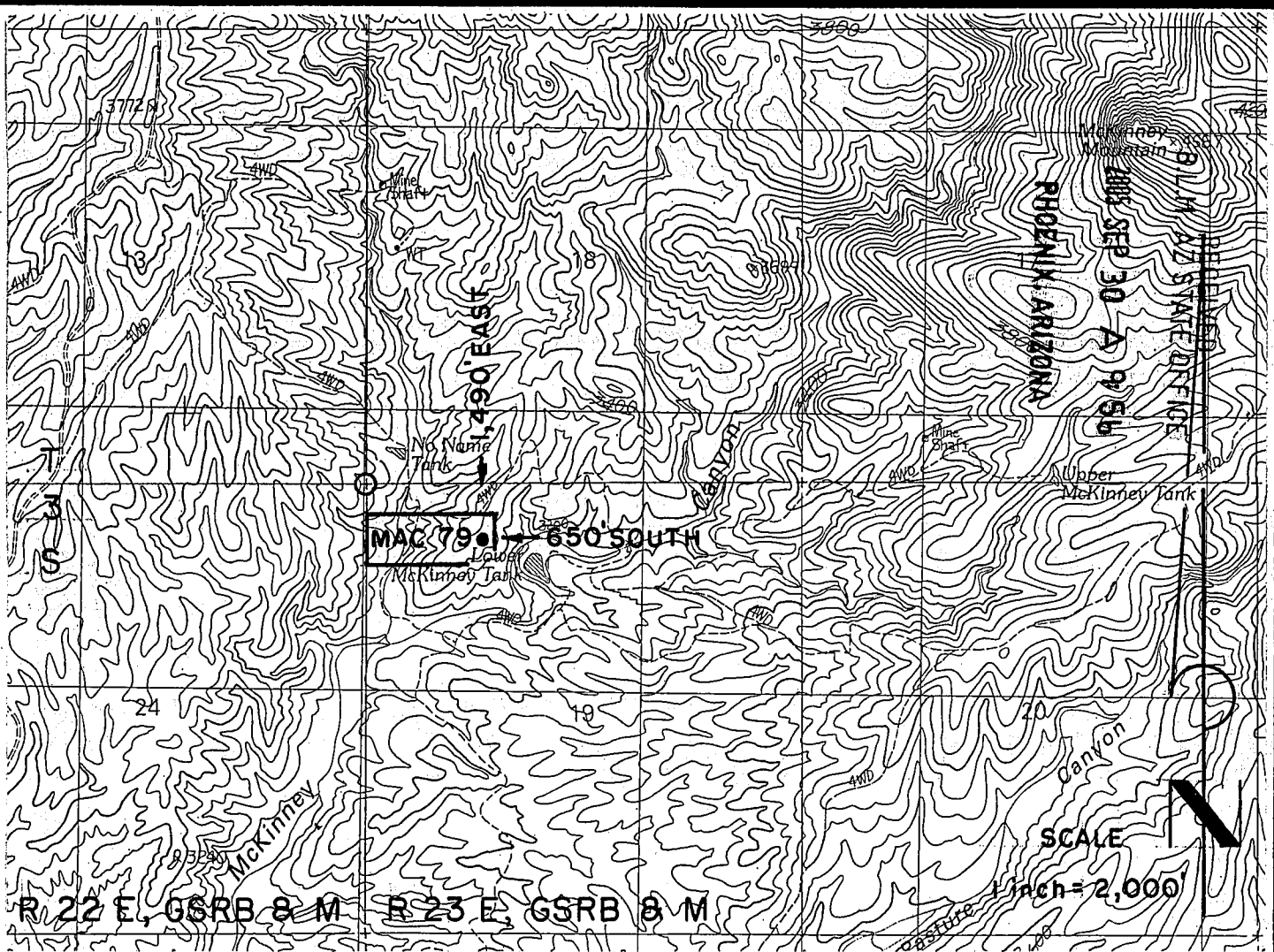
● = LOCATION MONUMENT

ALL MONUMENTS ARE 2" X 2" X 5' WOOD POSTS.

PHELPS DODGE EXPLORATION
CORPORATION
ONE NORTH CENTRAL AVENUE
PHOENIX, ARIZONA 85004

ATTACHED TO AND
MADE A PART OF
MAC 78 LOCATION NOTICE
PAGE 2 OF 2

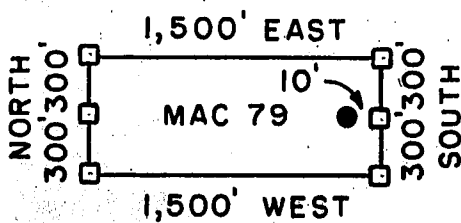
ANC 367332



MAC 79 LODE CLAIM - 600' X 1,500'

GRAHAM COUNTY, ARIZONA

THE LOCATION MONUMENT OF THIS MAC CLAIM IS TIED TO THE SE CORNER OF SECTION 13, T 3 S - R 22 E, GSRB 8 M.



□ = CLAIM CORNER/END CENTER MONUMENT

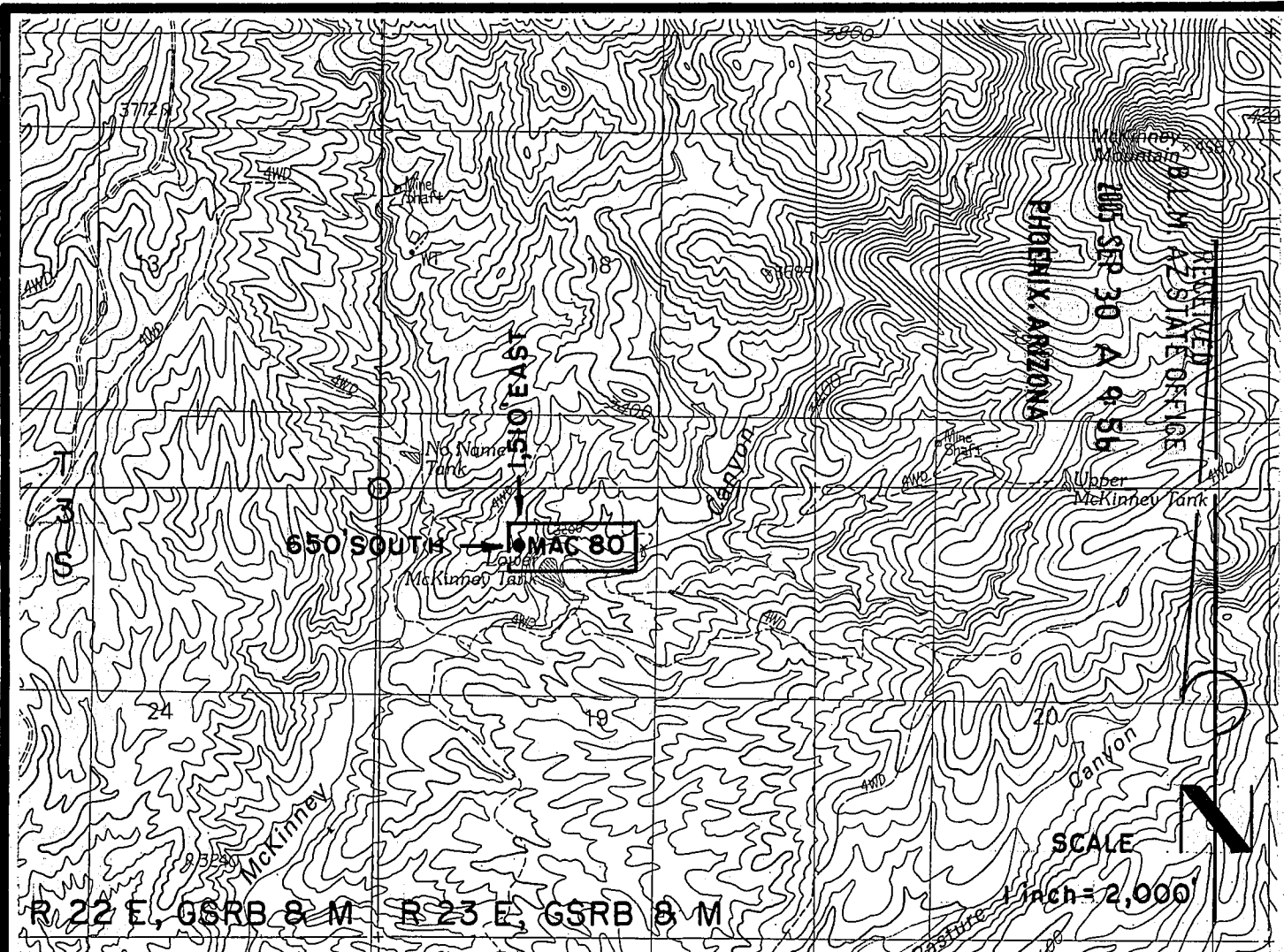
● = LOCATION MONUMENT

ALL MONUMENTS ARE 2" X 2" X 5' WOOD POSTS.

**PHELPS DODGE EXPLORATION CORPORATION
ONE NORTH CENTRAL AVENUE
PHOENIX, ARIZONA 85004**

**ATTACHED TO AND MADE A PART OF
MAC 79 LOCATION NOTICE
PAGE 2 OF 2**

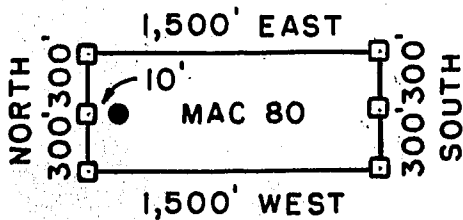
AINC 367333



MAC 80 LODE CLAIM - 600' X 1,500'

GRAHAM COUNTY, ARIZONA

THE LOCATION MONUMENT OF THIS MAC CLAIM IS TIED TO THE SE CORNER OF SECTION 13, T 3 S - R 22 E, GSRB 8 & M.



□ = CLAIM CORNER/END CENTER MONUMENT

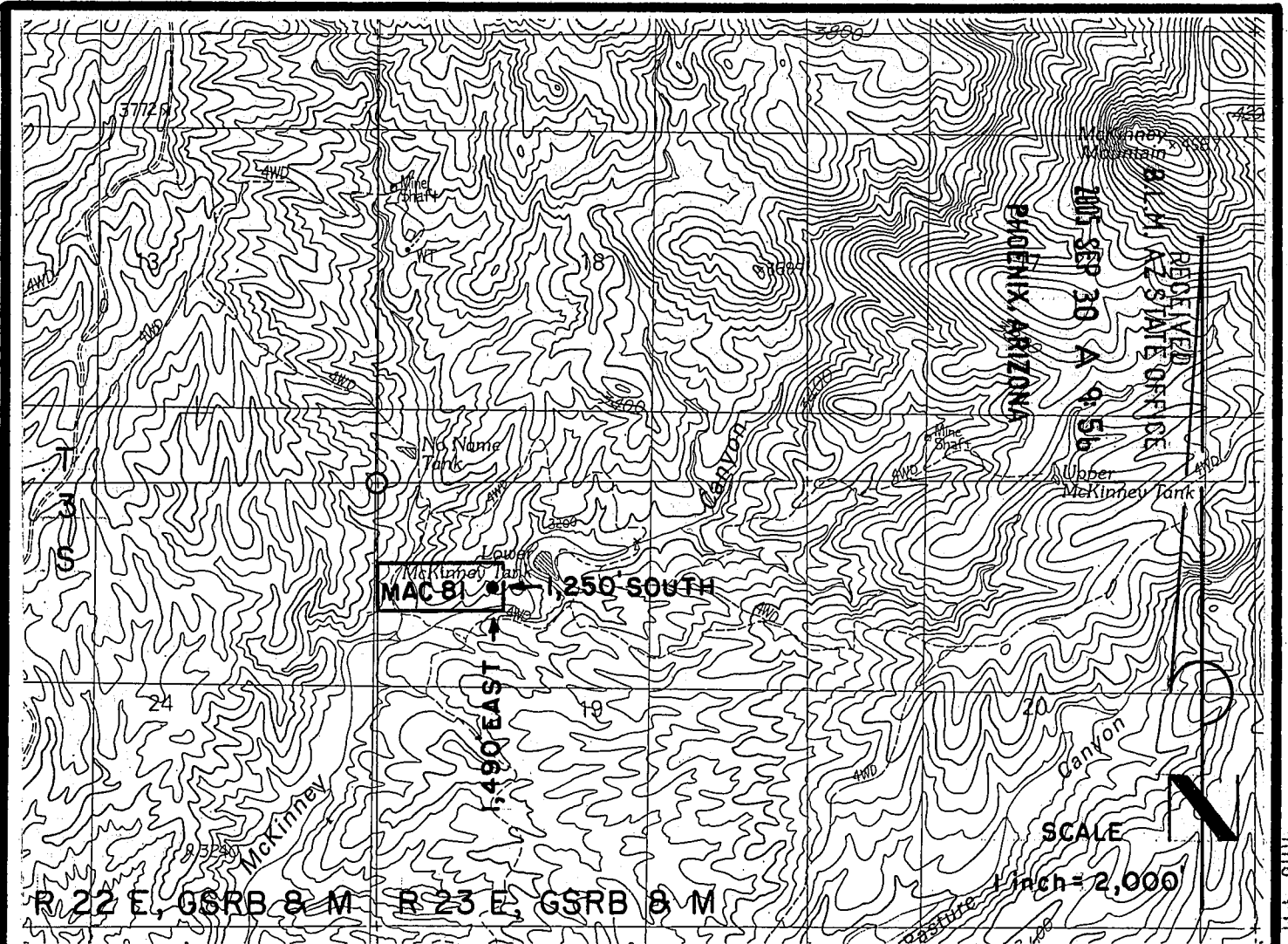
● = LOCATION MONUMENT

ALL MONUMENTS ARE 2" X 2" X 5' WOOD POSTS.

PHELPS DODGE EXPLORATION CORPORATION
ONE NORTH CENTRAL AVENUE
PHOENIX, ARIZONA 85004

ATTACHED TO AND MADE A PART OF
MAC 80 LOCATION NOTICE
PAGE 2 OF 2

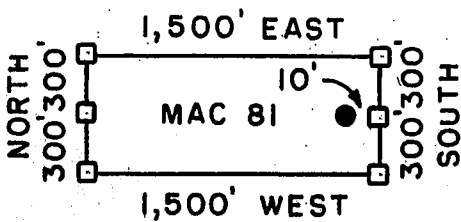
ANC 367334



MAC 81 LODE CLAIM - 600' X 1,500'

GRAHAM COUNTY, ARIZONA

THE LOCATION MONUMENT OF THIS MAC CLAIM IS TIED TO THE SE CORNER OF SECTION 13, T 3 S - R 22 E, GSRB 8 M.



□ = CLAIM CORNER/END CENTER MONUMENT

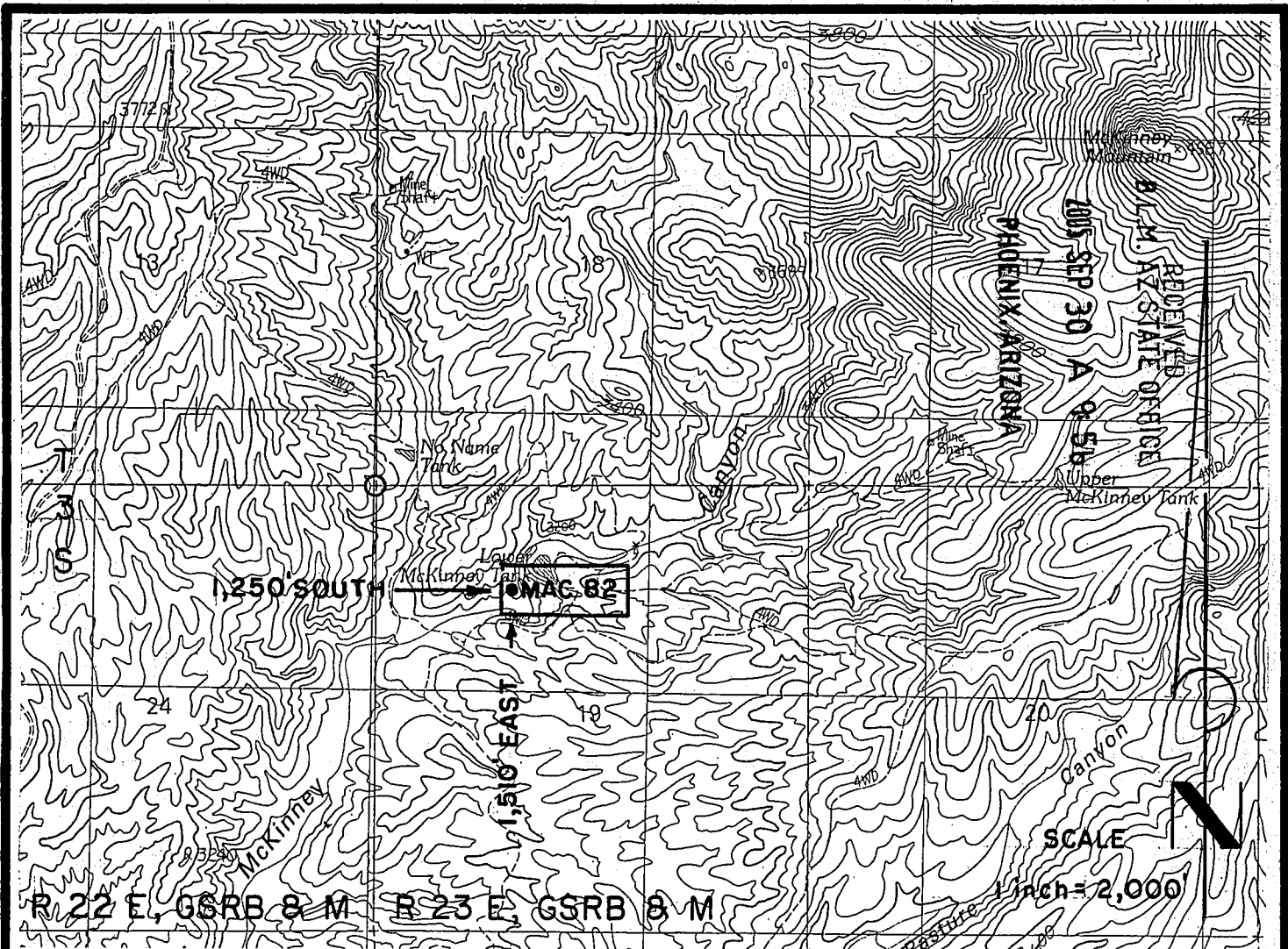
● = LOCATION MONUMENT

ALL MONUMENTS ARE 2" X 2" X 5' WOOD POSTS.

**PHELPS DODGE EXPLORATION
 CORPORATION
 ONE NORTH CENTRAL AVENUE
 PHOENIX, ARIZONA 85004**

**ATTACHED TO AND
 MADE A PART OF
 MAC 81 LOCATION NOTICE
 PAGE 2 OF 2**

AMP 347335

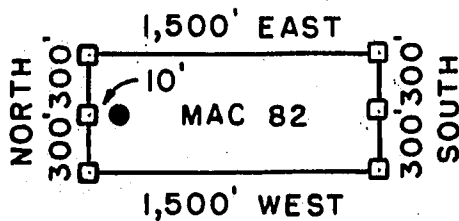


AMC 361336

MAC 82 LODE CLAIM - 600' X 1,500'

GRAHAM COUNTY, ARIZONA

THE LOCATION MONUMENT OF THIS MAC CLAIM IS TIED TO THE SE CORNER OF SECTION 13, T 3 S-R 22 E, GSRB 8 M.



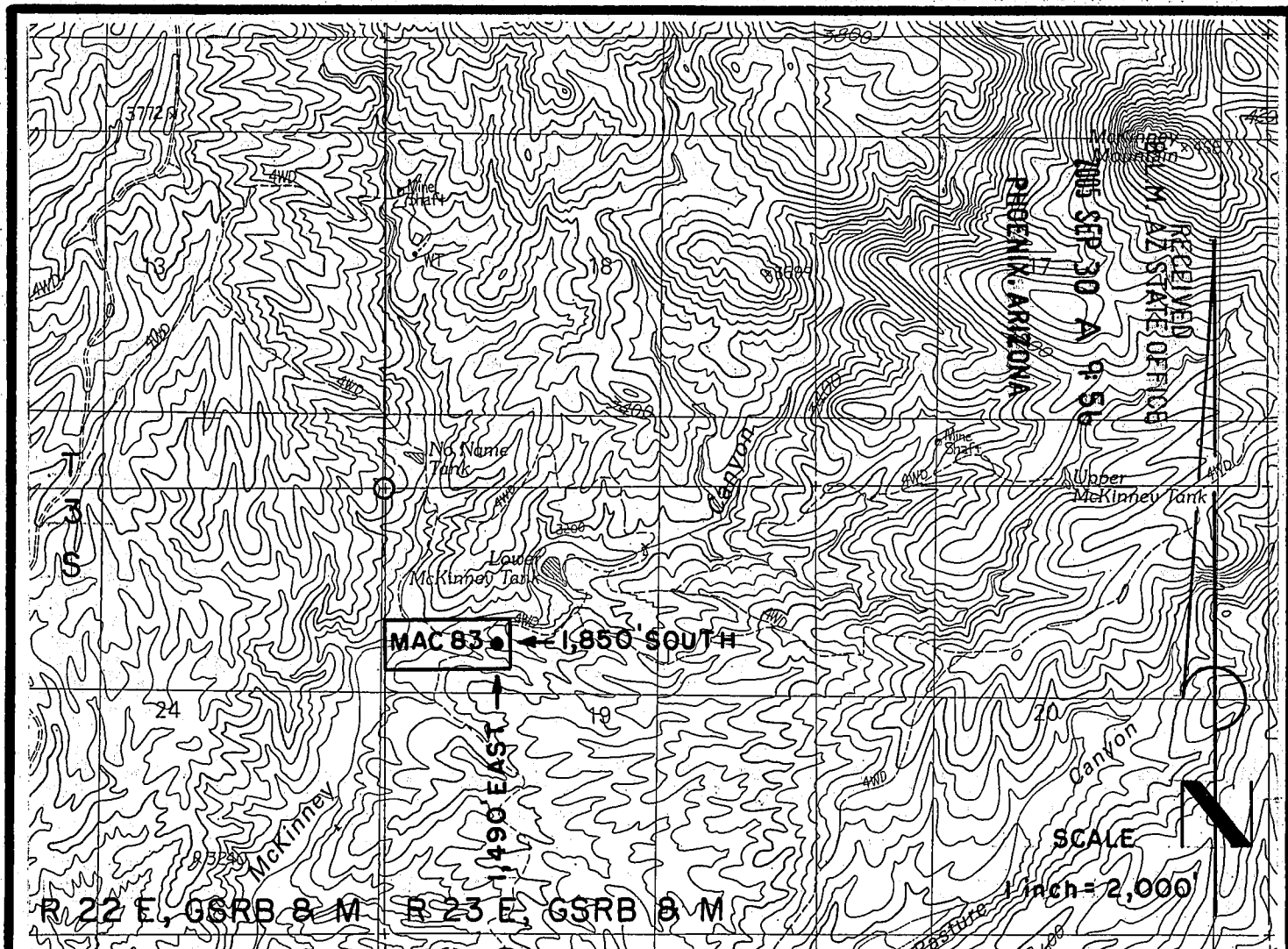
□ = CLAIM CORNER/END CENTER MONUMENT

● = LOCATION MONUMENT

ALL MONUMENTS ARE 2" X 2" X 5' WOOD POSTS.

PHELPS DODGE EXPLORATION CORPORATION
ONE NORTH CENTRAL AVENUE
PHOENIX, ARIZONA 85004

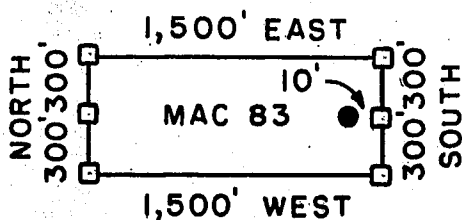
ATTACHED TO AND MADE A PART OF
MAC 82 LOCATION NOTICE
PAGE 2 OF 2



MAC 83 LODE CLAIM - 600' X 1,500'

GRAHAM COUNTY, ARIZONA

THE LOCATION MONUMENT OF THIS MAC CLAIM IS TIED TO THE SE CORNER OF SECTION 13, T 3 S - R 22 E, GSRB & M.



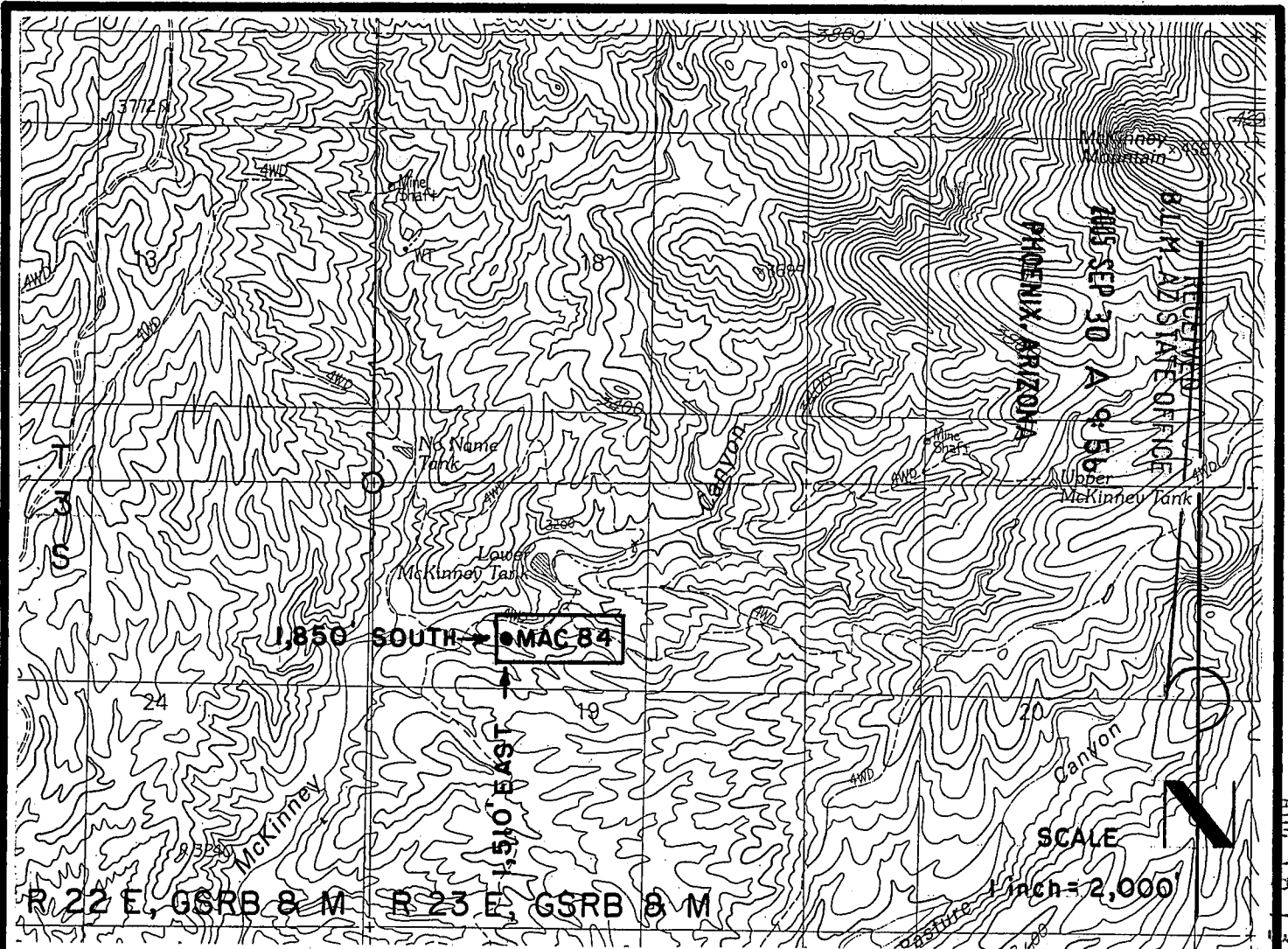
- = CLAIM CORNER/END CENTER MONUMENT
- = LOCATION MONUMENT

ALL MONUMENTS ARE 2" X 2" X 5' WOOD POSTS.

PHELPS DODGE EXPLORATION CORPORATION
 ONE NORTH CENTRAL AVENUE
 PHOENIX, ARIZONA 85004

ATTACHED TO AND MADE A PART OF
 MAC 83 LOCATION NOTICE
 PAGE 2 OF 2

ANC 367337

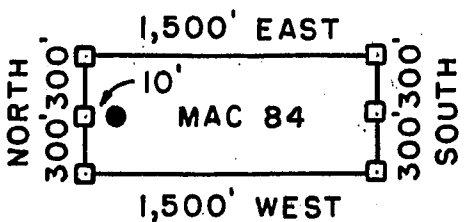


ANP 347330

MAC 84 LODE CLAIM - 600' X 1,500'

GRAHAM COUNTY, ARIZONA

THE LOCATION MONUMENT OF THIS MAC CLAIM IS TIED TO THE SE CORNER OF SECTION 13, T 3 S - R 22 E, GSRB 8 M.

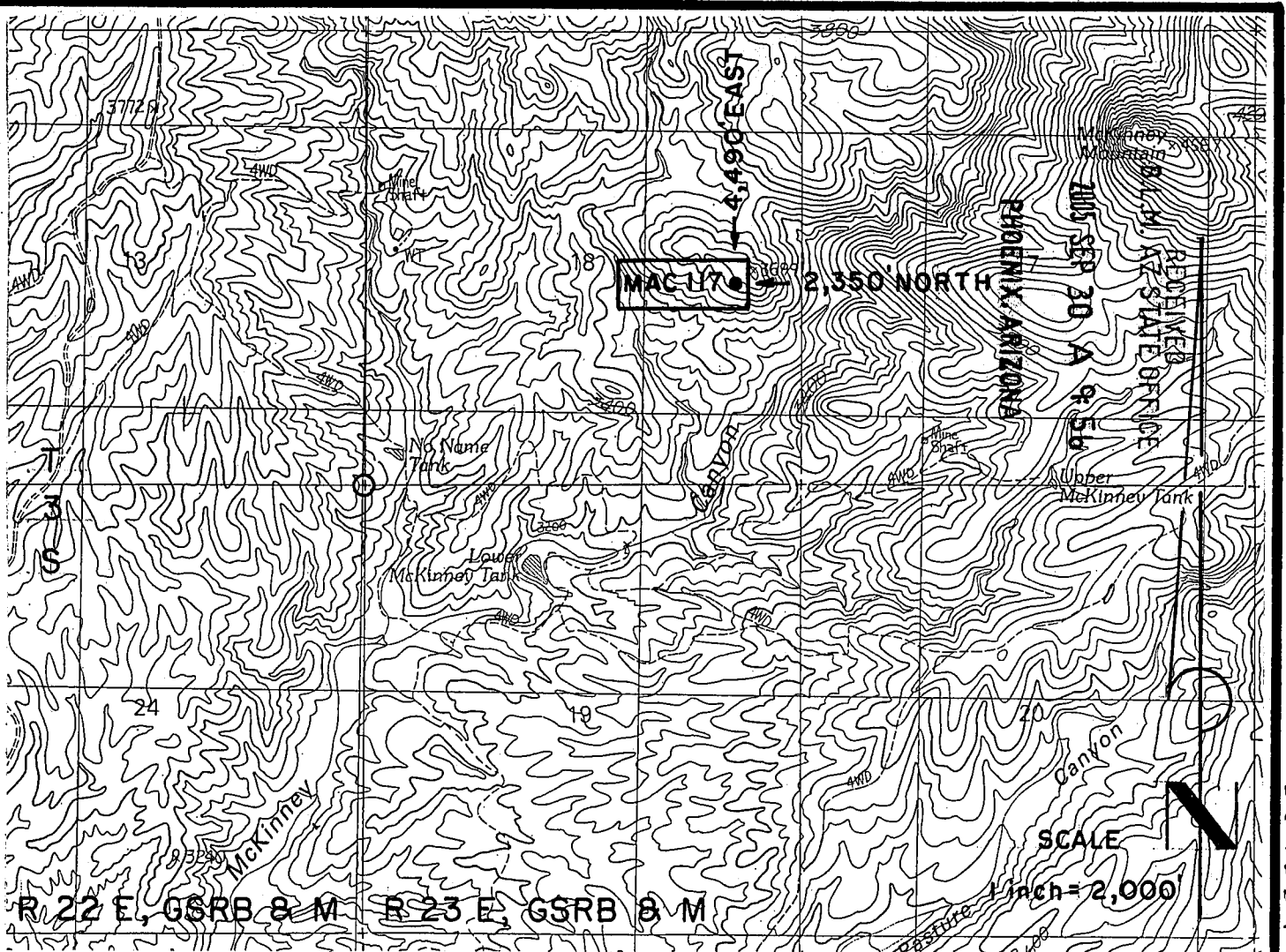


- = CLAIM CORNER/END CENTER MONUMENT
- = LOCATION MONUMENT

ALL MONUMENTS ARE 2" X 2" X 5' WOOD POSTS.

PHELPS DODGE EXPLORATION CORPORATION
 ONE NORTH CENTRAL AVENUE
 PHOENIX, ARIZONA 85004

ATTACHED TO AND MADE A PART OF
 MAC 84 LOCATION NOTICE
 PAGE 2 OF 2

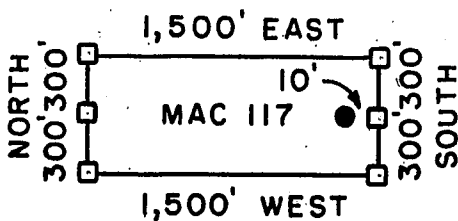


ANC 367339

MAC 117 LODE CLAIM - 600' X 1,500'

GRAHAM COUNTY, ARIZONA

THE LOCATION MONUMENT OF THIS MAC CLAIM IS TIED TO THE SE CORNER OF SECTION 13, T 3 S - R 22 E, GSRB 8 M.



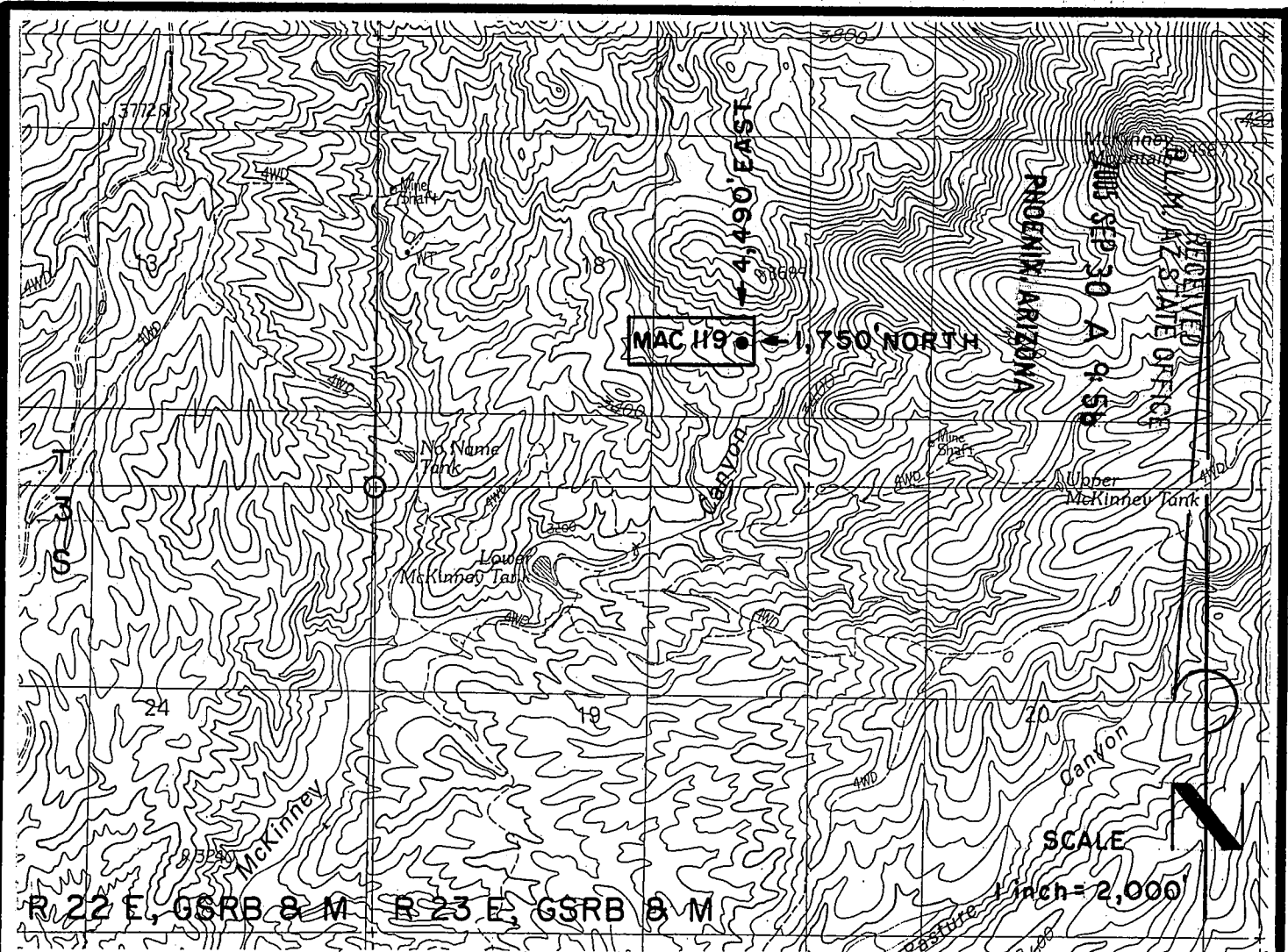
□ = CLAIM CORNER/END CENTER MONUMENT

● = LOCATION MONUMENT

ALL MONUMENTS ARE 2" X 2" X 5' WOOD POSTS.

PHELPS DODGE EXPLORATION CORPORATION
 ONE NORTH CENTRAL AVENUE
 PHOENIX, ARIZONA 85004

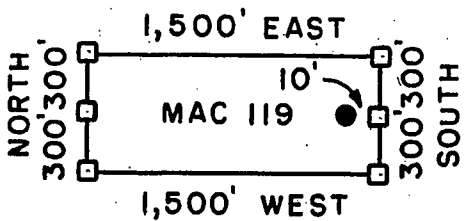
ATTACHED TO AND MADE A PART OF
 MAC 117 LOCATION NOTICE
 PAGE 2 OF 2



MAC 119 LODE CLAIM - 600' x 1,500'

GRAHAM COUNTY, ARIZONA

THE LOCATION MONUMENT OF THIS MAC CLAIM IS TIED TO THE SE CORNER OF SECTION 13, T 3 S - R 22 E, GSRB 8 M.



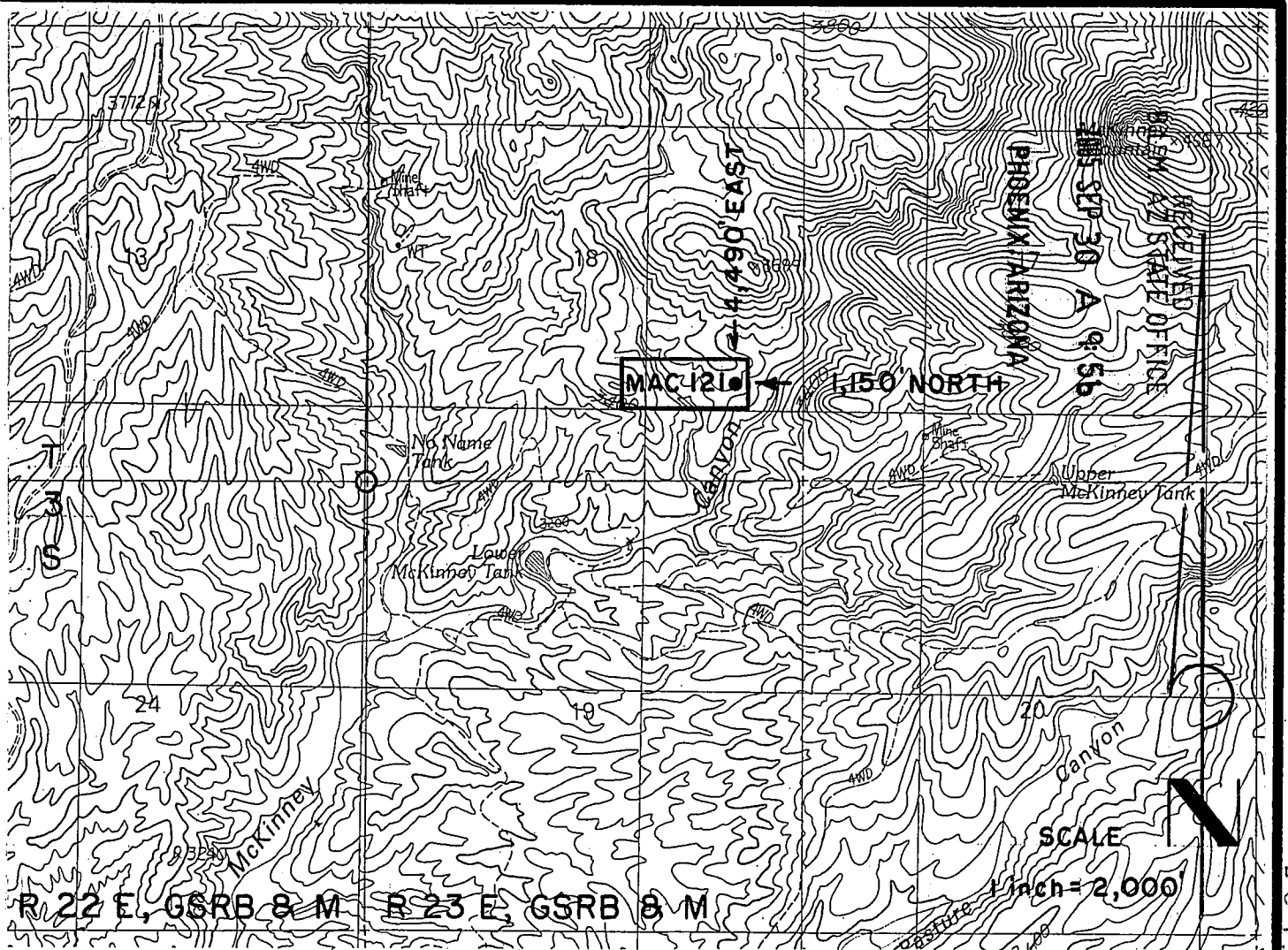
- = CLAIM CORNER/END CENTER MONUMENT
- = LOCATION MONUMENT

ALL MONUMENTS ARE 2" x 2" x 5' WOOD POSTS.

PHELPS DODGE EXPLORATION CORPORATION
 ONE NORTH CENTRAL AVENUE
 PHOENIX, ARIZONA 85004

ATTACHED TO AND MADE A PART OF
 MAC 119 LOCATION NOTICE
 PAGE 2 OF 2

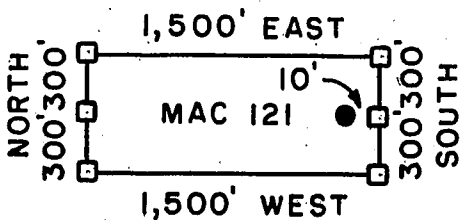
ANC 367340



MAC 121 LODE CLAIM - 600' x 1,500'

GRAHAM COUNTY, ARIZONA

THE LOCATION MONUMENT OF THIS MAC CLAIM IS TIED TO THE SE CORNER OF SECTION 13, T 3 S - R 22 E, GSRB 8 M.



□ = CLAIM CORNER/END CENTER MONUMENT

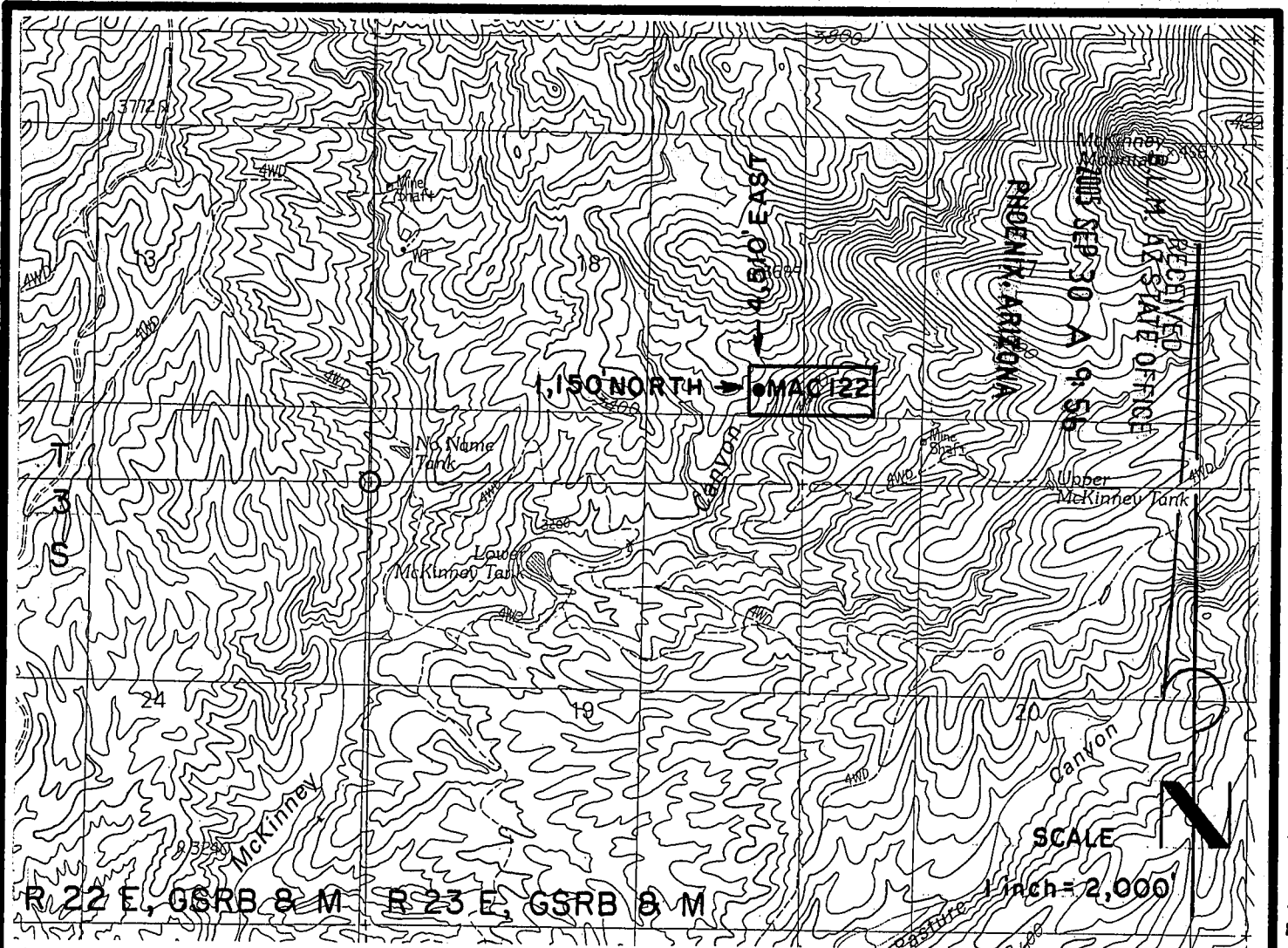
● = LOCATION MONUMENT

ALL MONUMENTS ARE 2" x 2" x 5' WOOD POSTS.

**PHELPS DODGE EXPLORATION CORPORATION
ONE NORTH CENTRAL AVENUE
PHOENIX, ARIZONA 85004**

**ATTACHED TO AND
MADE A PART OF
MAC 121 LOCATION NOTICE
PAGE 2 OF 2**

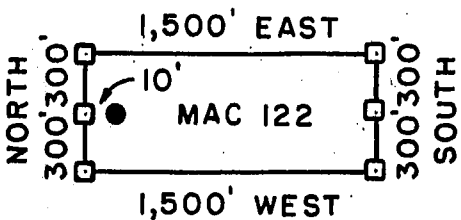
ANG 367311



MAC 122 LODE CLAIM - 600' X 1,500'

GRAHAM COUNTY, ARIZONA

THE LOCATION MONUMENT OF THIS MAC CLAIM IS TIED TO THE SE CORNER OF SECTION 13, T 3 S-R 22 E, GSRB 8 M.



□ = CLAIM CORNER/END CENTER MONUMENT

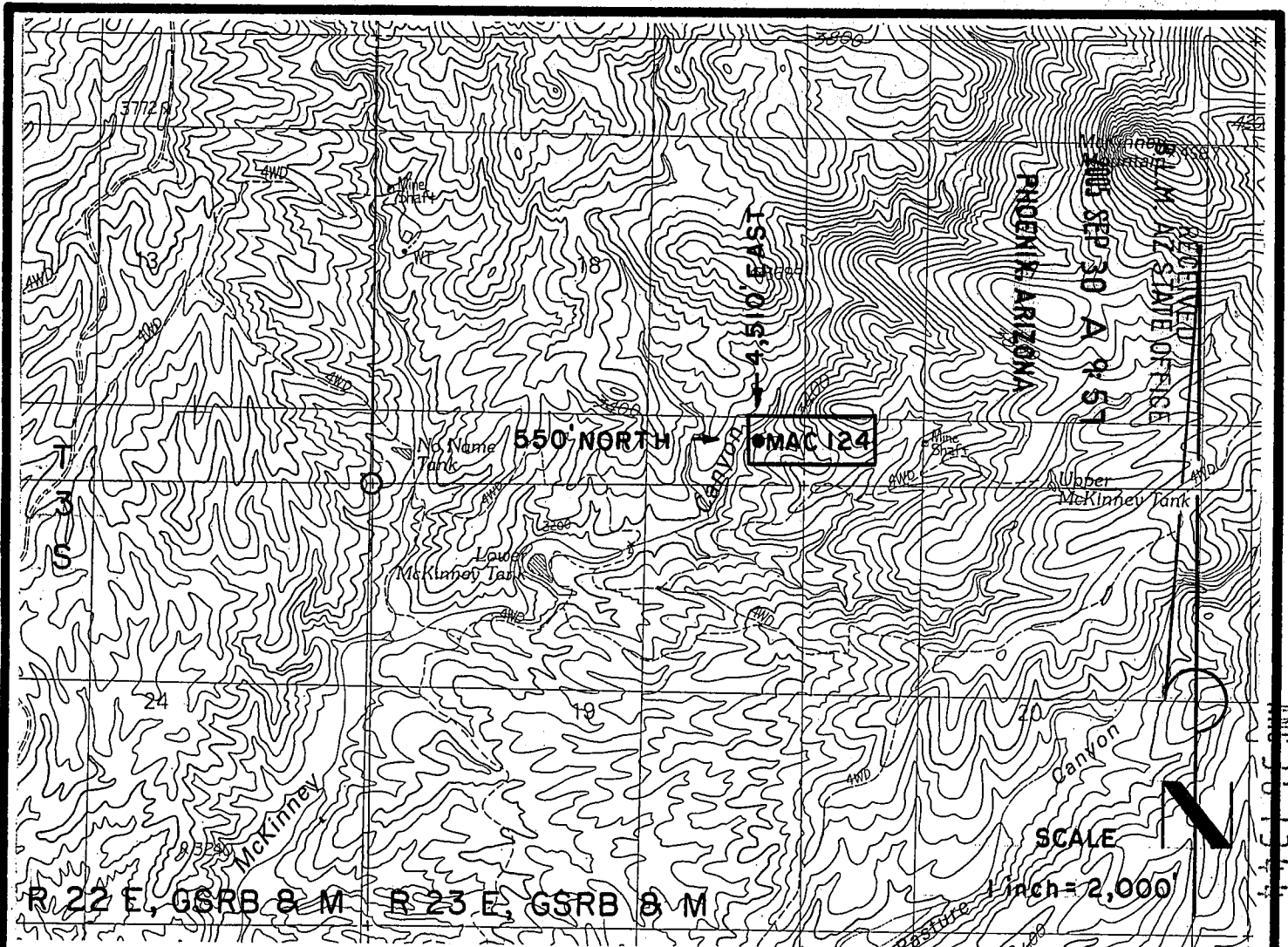
● = LOCATION MONUMENT

ALL MONUMENTS ARE 2" X 2" X 5' WOOD POSTS.

PHELPS DODGE EXPLORATION
CORPORATION
ONE NORTH CENTRAL AVENUE
PHOENIX, ARIZONA 85004

ATTACHED TO AND
MADE A PART OF
MAC 122 LOCATION NOTICE
PAGE 2 OF 2

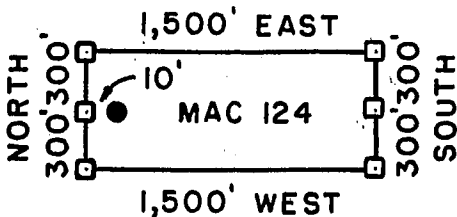
AMC 367342



MAC 124 LODGE CLAIM - 600' X 1,500'

GRAHAM COUNTY, ARIZONA

THE LOCATION MONUMENT OF THIS MAC CLAIM IS TIED TO THE SE CORNER OF SECTION 13, T 3 S - R 22 E, GSRB 8 M.



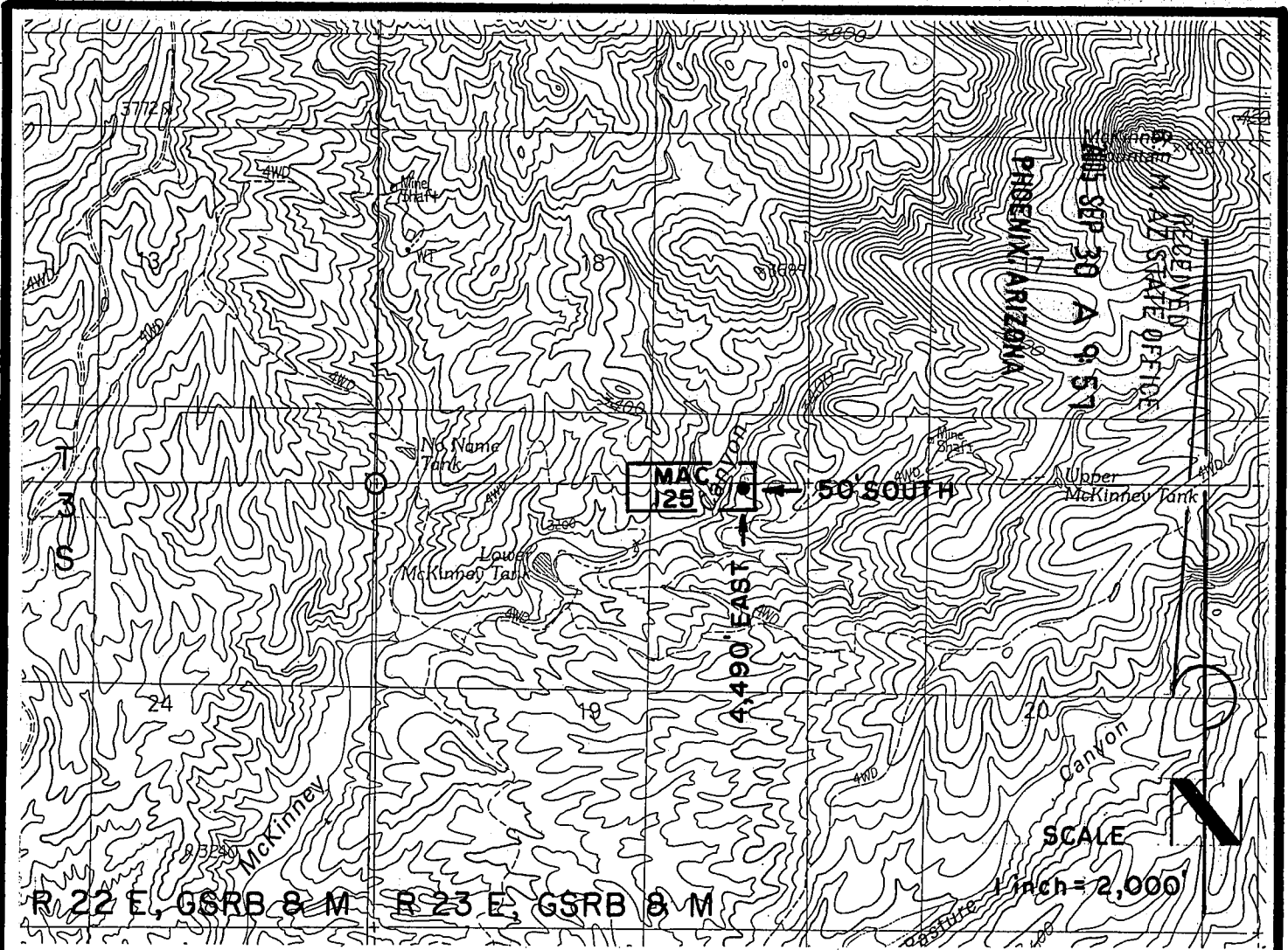
□ = CLAIM CORNER/END CENTER MONUMENT

● = LOCATION MONUMENT

ALL MONUMENTS ARE 2" X 2" X 5' WOOD POSTS.

**PHELPS DODGE EXPLORATION
CORPORATION
ONE NORTH CENTRAL AVENUE
PHOENIX, ARIZONA 85004**

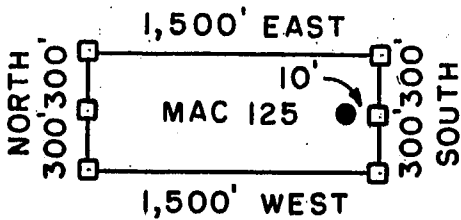
**ATTACHED TO AND
MADE A PART OF
MAC 124 LOCATION NOTICE
PAGE 2 OF 2**



MAC 125 LODGE CLAIM - 600' X 1,500'

GRAHAM COUNTY, ARIZONA

THE LOCATION MONUMENT OF THIS MAC CLAIM IS TIED TO THE SE CORNER OF SECTION 13, T 3 S - R 22 E, GSRB 8 M.



□ = CLAIM CORNER/END CENTER MONUMENT

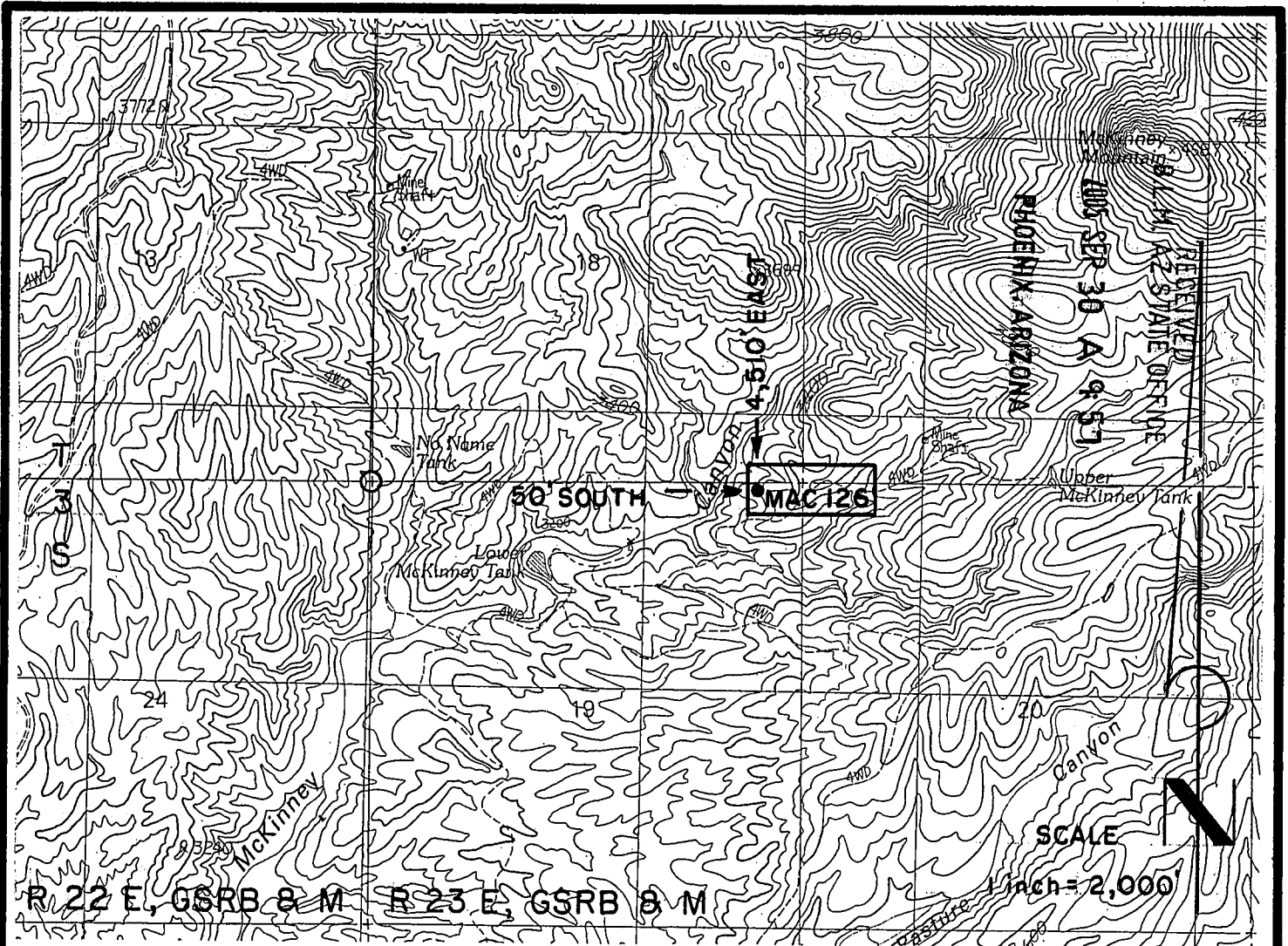
● = LOCATION MONUMENT

ALL MONUMENTS ARE 2" X 2" X 5' WOOD POSTS.

**PHELPS DODGE EXPLORATION
 CORPORATION
 ONE NORTH CENTRAL AVENUE
 PHOENIX, ARIZONA 85004**

**ATTACHED TO AND
 MADE A PART OF
 MAC 125 LOCATION NOTICE
 PAGE 2 OF 2**

AMC 367345

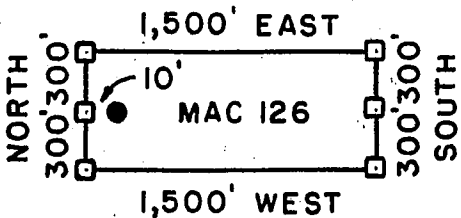


AMC 367346

MAC 126 LODE CLAIM - 600' X 1,500'

GRAHAM COUNTY, ARIZONA

THE LOCATION MONUMENT OF THIS MAC CLAIM IS TIED TO THE SE CORNER OF SECTION 13, T 3 S - R 22 E, GSRB 8 M.

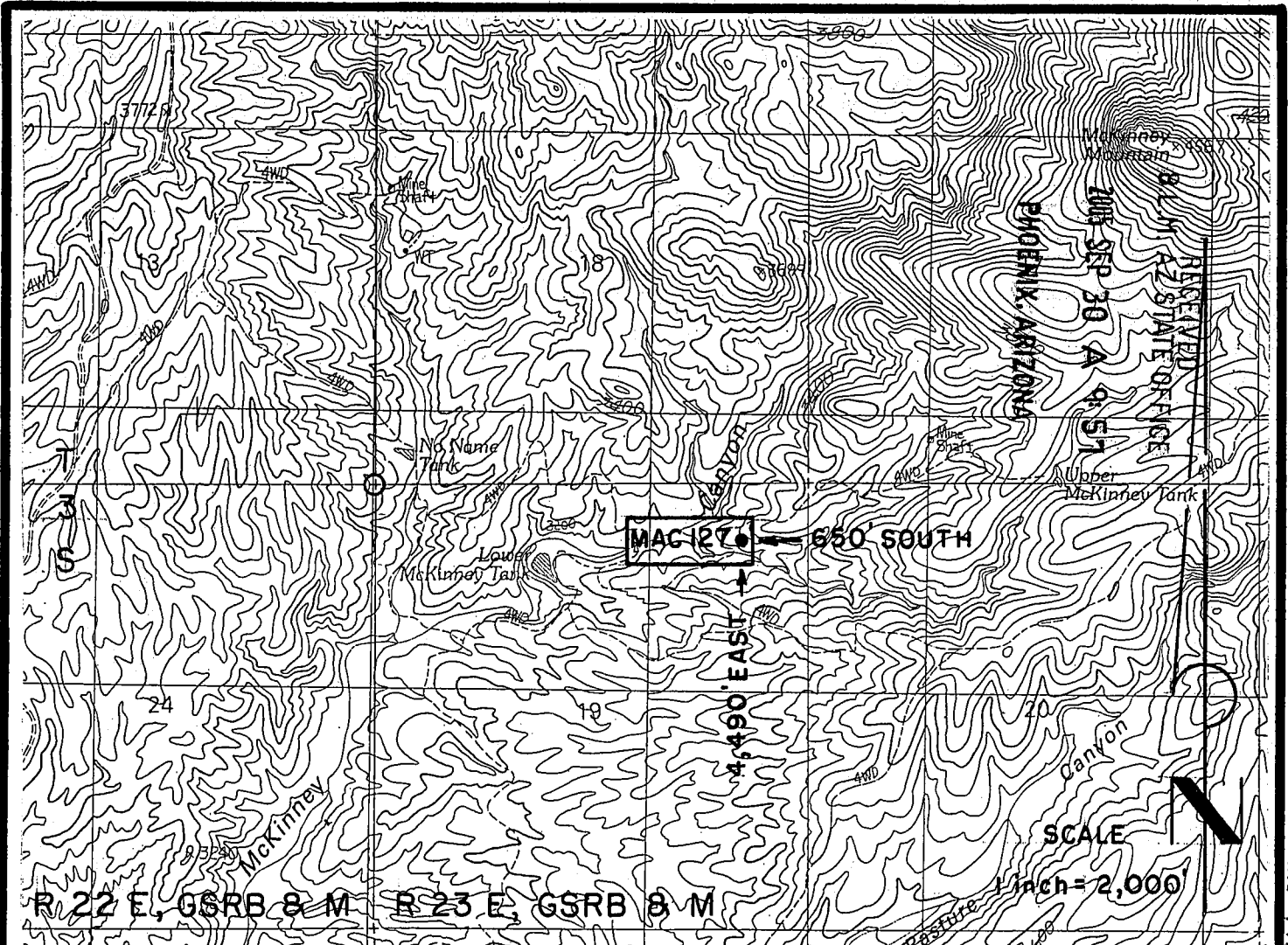


- = CLAIM CORNER/END CENTER MONUMENT
- = LOCATION MONUMENT

ALL MONUMENTS ARE 2" X 2" X 5' WOOD POSTS.

**RHELPS DODGE EXPLORATION
CORPORATION
ONE NORTH CENTRAL AVENUE
PHOENIX, ARIZONA 85004**

**ATTACHED TO AND
MADE A PART OF
MAC 126 LOCATION NOTICE
PAGE 2 OF 2**

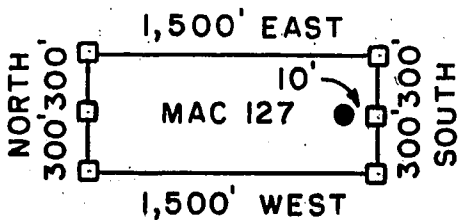


AMC 367317

MAC 127 LODE CLAIM - 600' X 1,500'

GRAHAM COUNTY, ARIZONA

THE LOCATION MONUMENT OF THIS MAC CLAIM IS TIED TO THE SE CORNER OF SECTION 13, T 3 S - R 22 E, GSRB 8 M.



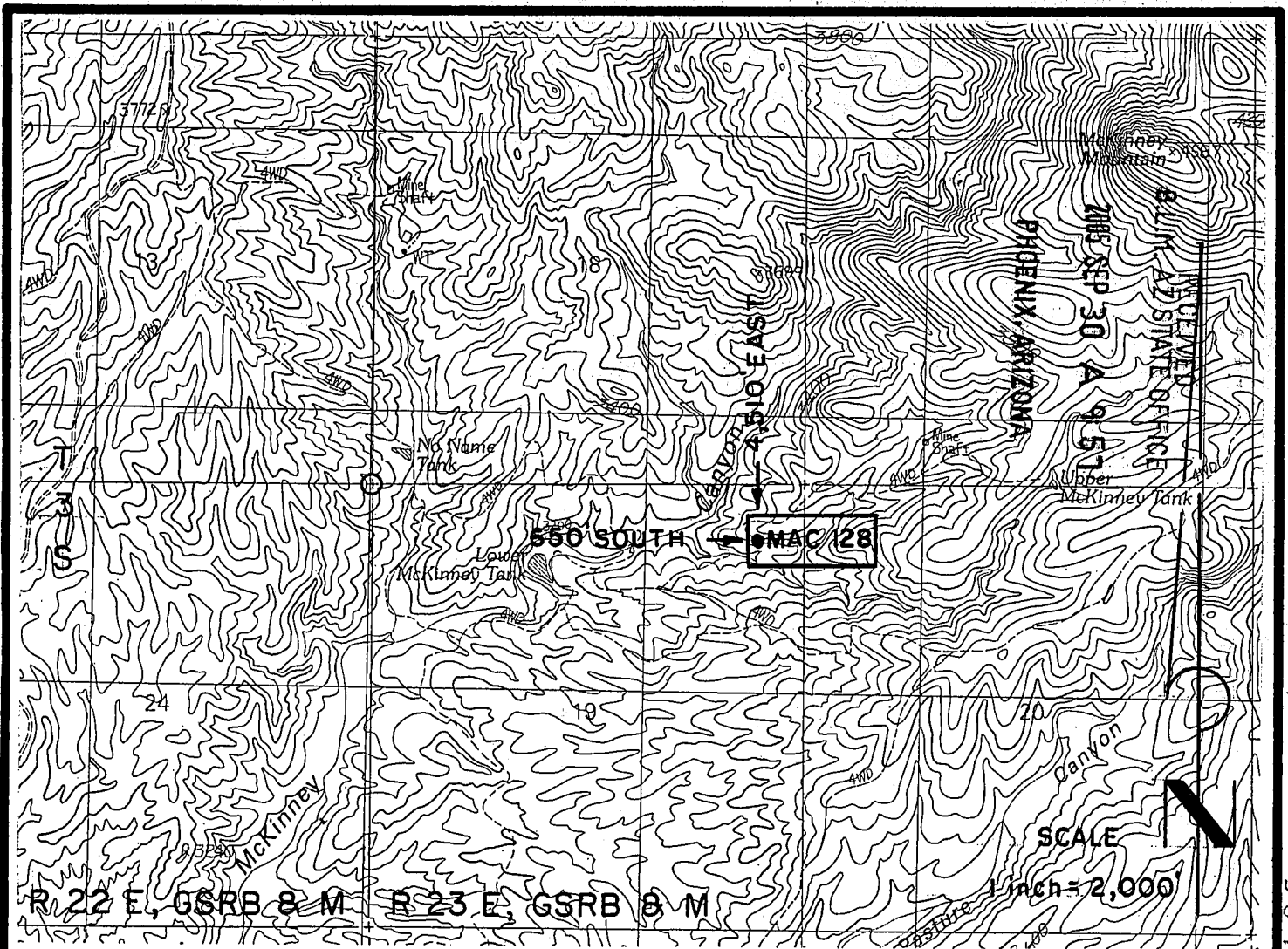
□ = CLAIM CORNER/END CENTER MONUMENT

● = LOCATION MONUMENT

ALL MONUMENTS ARE 2" x 2" x 5' WOOD POSTS.

PHELPS DODGE EXPLORATION
CORPORATION
ONE NORTH CENTRAL AVENUE
PHOENIX, ARIZONA 85004

ATTACHED TO AND
MADE A PART OF
MAC 127 LOCATION NOTICE
PAGE 2 OF 2

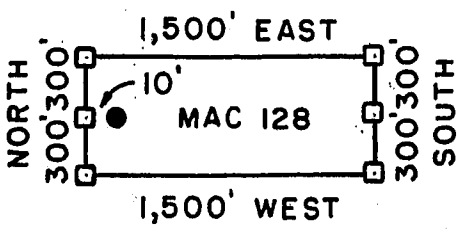


ANG 367348

MAC 128 LODE CLAIM - 600' X 1,500'

GRAHAM COUNTY, ARIZONA

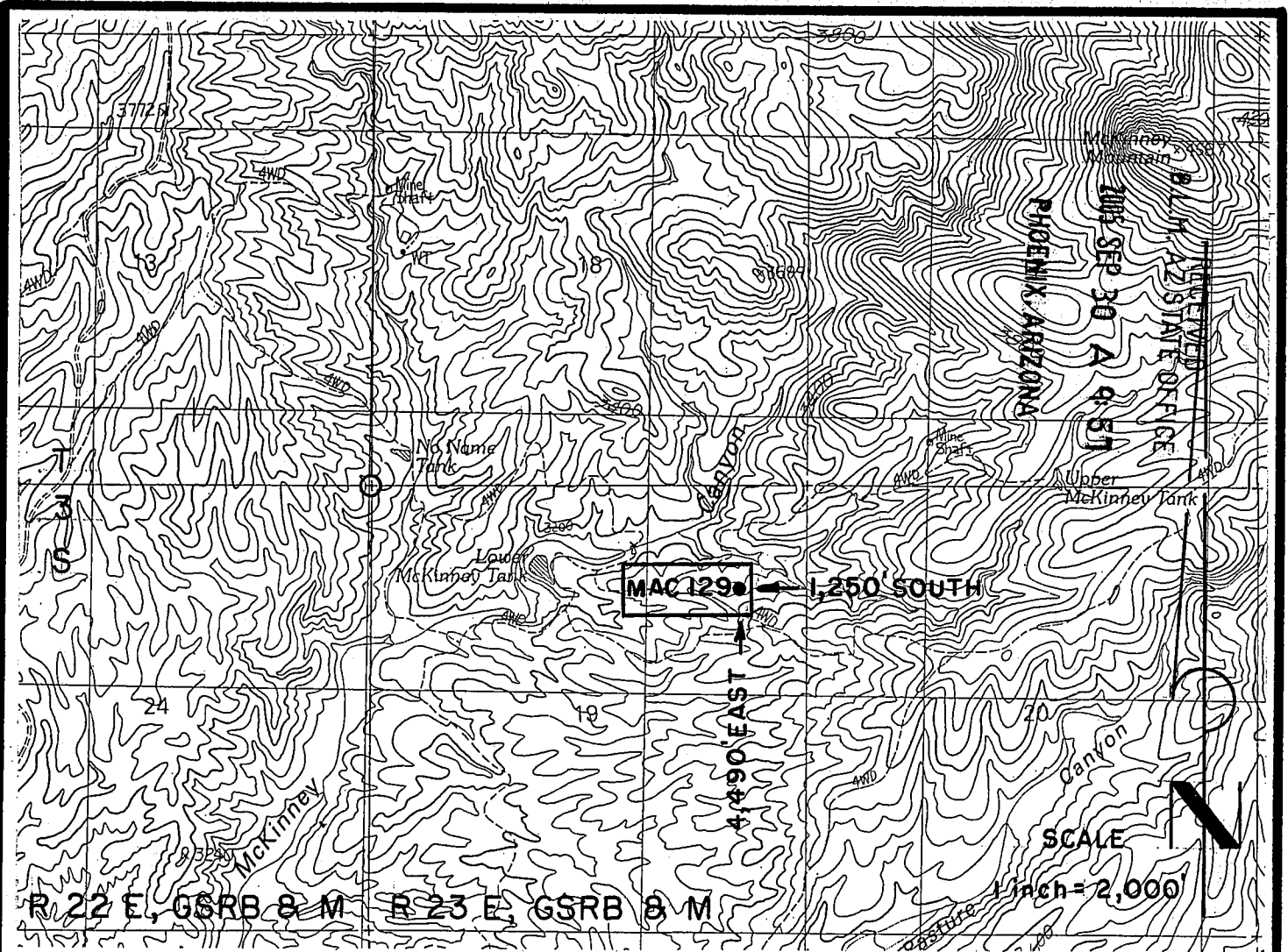
THE LOCATION MONUMENT OF THIS MAC CLAIM IS TIED TO THE SE CORNER OF SECTION 13, T 3 S-R 22 E, GSRB 8 M.



- = CLAIM CORNER/END CENTER MONUMENT
 - = LOCATION MONUMENT
- ALL MONUMENTS ARE 2" X 2" X 5' WOOD POSTS.

PHELPS DODGE EXPLORATION CORPORATION
ONE NORTH CENTRAL AVENUE
PHOENIX, ARIZONA 85004

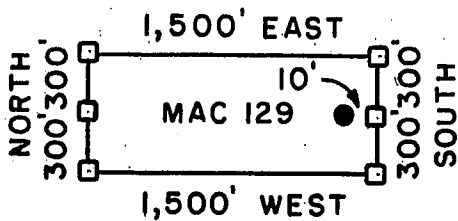
ATTACHED TO AND MADE A PART OF
MAC 128 LOCATION NOTICE
PAGE 2 OF 2



MAC 129 LODE CLAIM - 600' X 1,500'

GRAHAM COUNTY, ARIZONA

THE LOCATION MONUMENT OF THIS MAC CLAIM IS TIED TO THE SE CORNER OF SECTION 13, T 3 S - R 22 E, GSRB 8 M.



□ = CLAIM CORNER/END CENTER MONUMENT

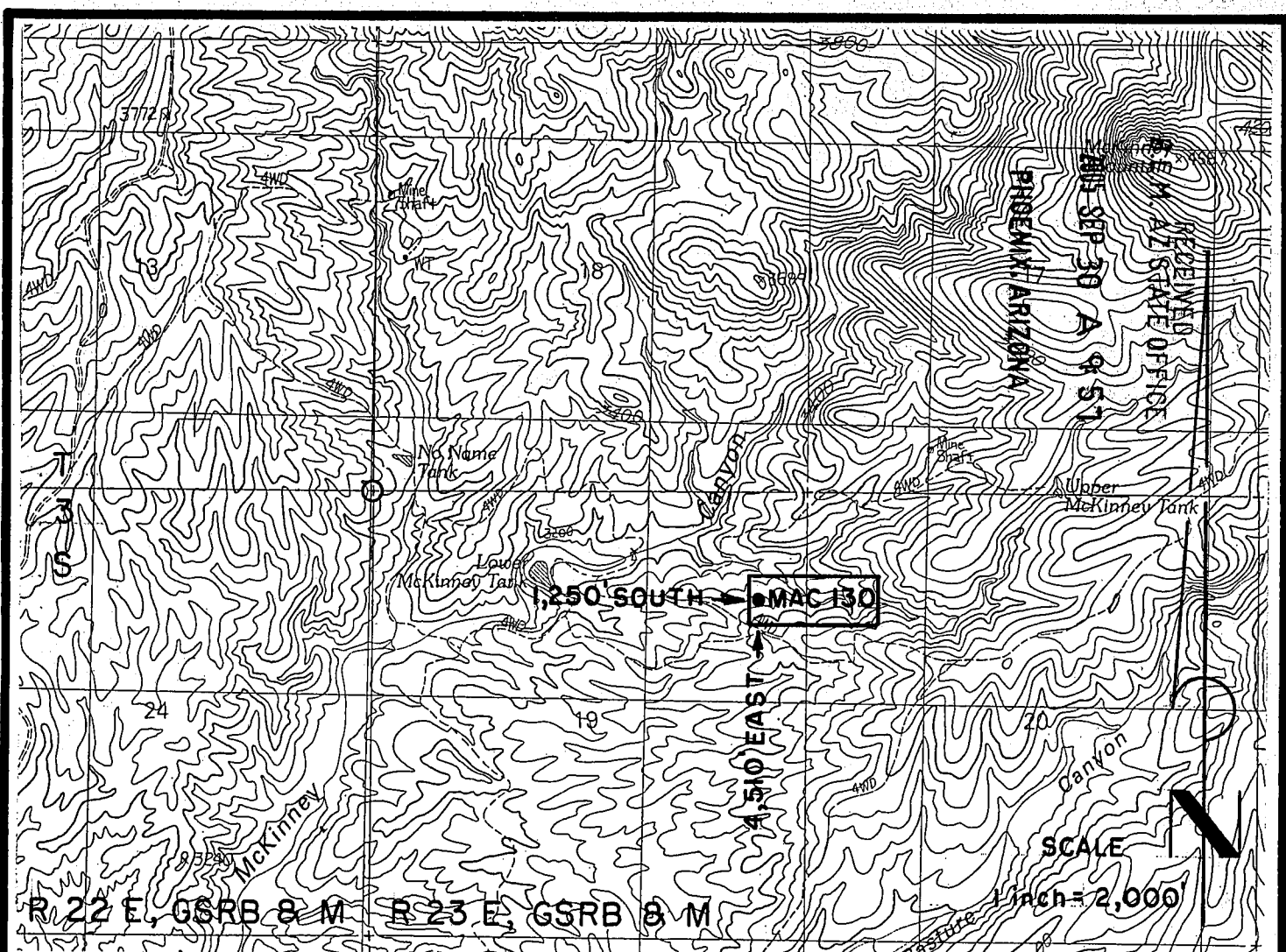
● = LOCATION MONUMENT

ALL MONUMENTS ARE 2" X 2" X 5' WOOD POSTS.

PHELPS DODGE EXPLORATION CORPORATION
 ONE NORTH CENTRAL AVENUE
 PHOENIX, ARIZONA 85004

ATTACHED TO AND MADE A PART OF
 MAC 129 LOCATION NOTICE
 PAGE 2 OF 2

AMC 367349

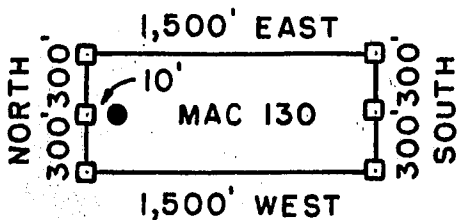


AMC 367350

MAC 130 LODE CLAIM - 600' X 1,500'

GRAHAM COUNTY, ARIZONA

THE LOCATION MONUMENT OF THIS MAC CLAIM IS TIED TO THE SE CORNER OF SECTION 13, T 3 S - R 22 E, GSRB 8 M.



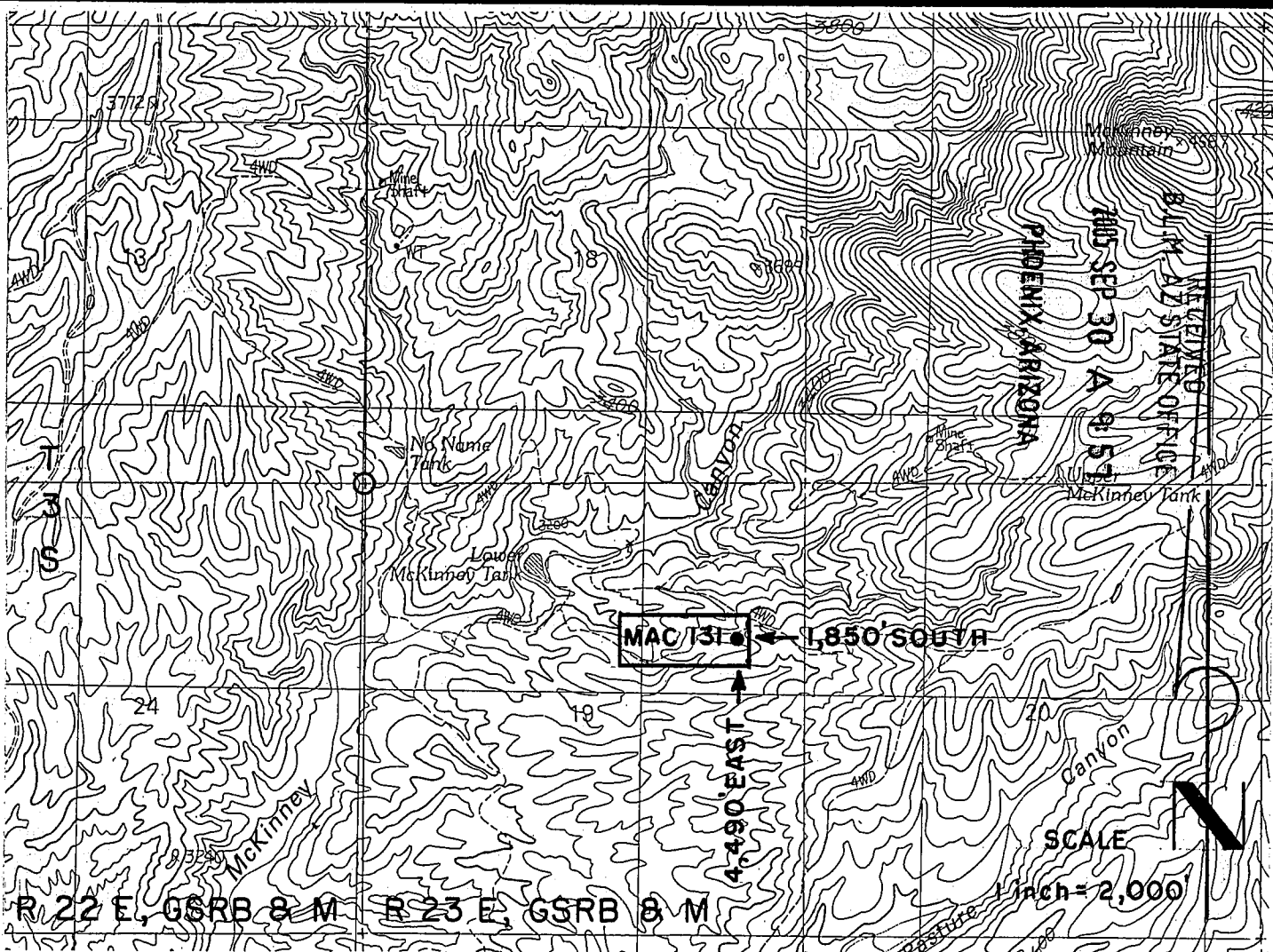
□ = CLAIM CORNER/END CENTER MONUMENT

● = LOCATION MONUMENT

ALL MONUMENTS ARE 2" X 2" X 5' WOOD POSTS.

PHELPS DODGE EXPLORATION
CORPORATION
ONE NORTH CENTRAL AVENUE
PHOENIX, ARIZONA 85004

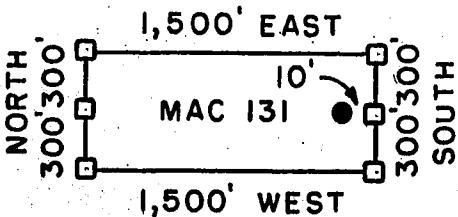
ATTACHED TO AND
MADE A PART OF
MAC 130 LOCATION NOTICE
PAGE 2 OF 2



MAC 131 LODE CLAIM - 600' X 1,500'

GRAHAM COUNTY, ARIZONA

THE LOCATION MONUMENT OF THIS MAC CLAIM IS TIED TO THE SE CORNER OF SECTION 13, T 3 S - R 22 E, GSRB 8 M.

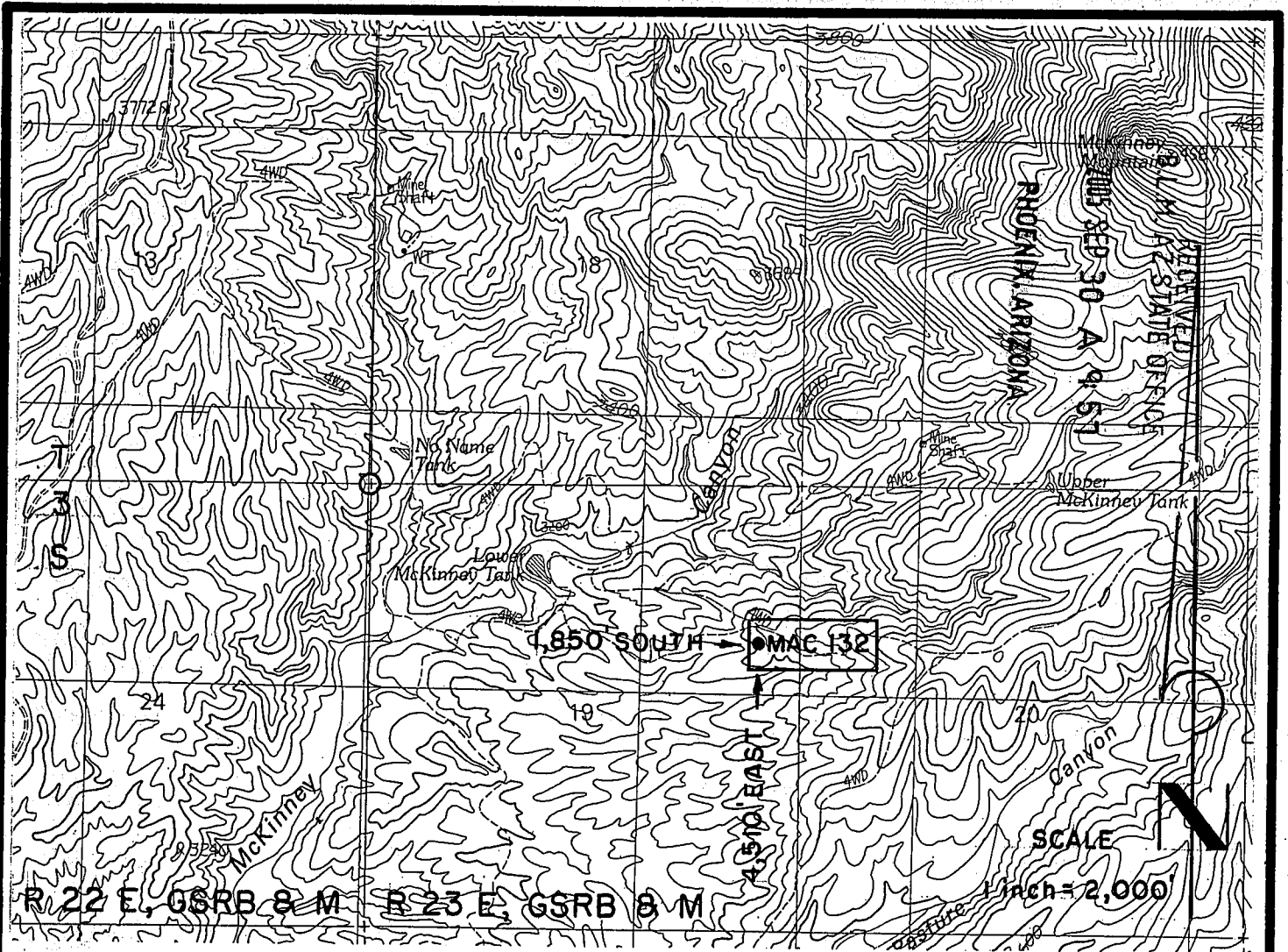


- = CLAIM CORNER/END CENTER MONUMENT
 - = LOCATION MONUMENT
- ALL MONUMENTS ARE 2" X 2" X 5' WOOD POSTS.

PHELPS DODGE EXPLORATION CORPORATION
 ONE NORTH CENTRAL AVENUE
 PHOENIX, ARIZONA 85004

ATTACHED TO AND
 MADE A PART OF
 MAC 131 LOCATION NOTICE
 PAGE 2 OF 2

ANC 367351

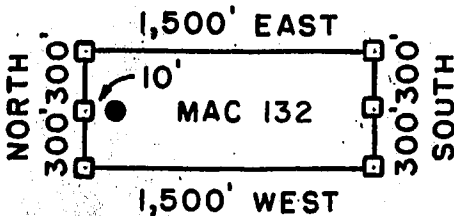


ANG 367352

MAC 132 LODE CLAIM - 600' X 1,500'

GRAHAM COUNTY, ARIZONA

THE LOCATION MONUMENT OF THIS MAC CLAIM IS TIED TO THE SE CORNER OF SECTION 13, T 3 S - R 22 E, GSRB & M.



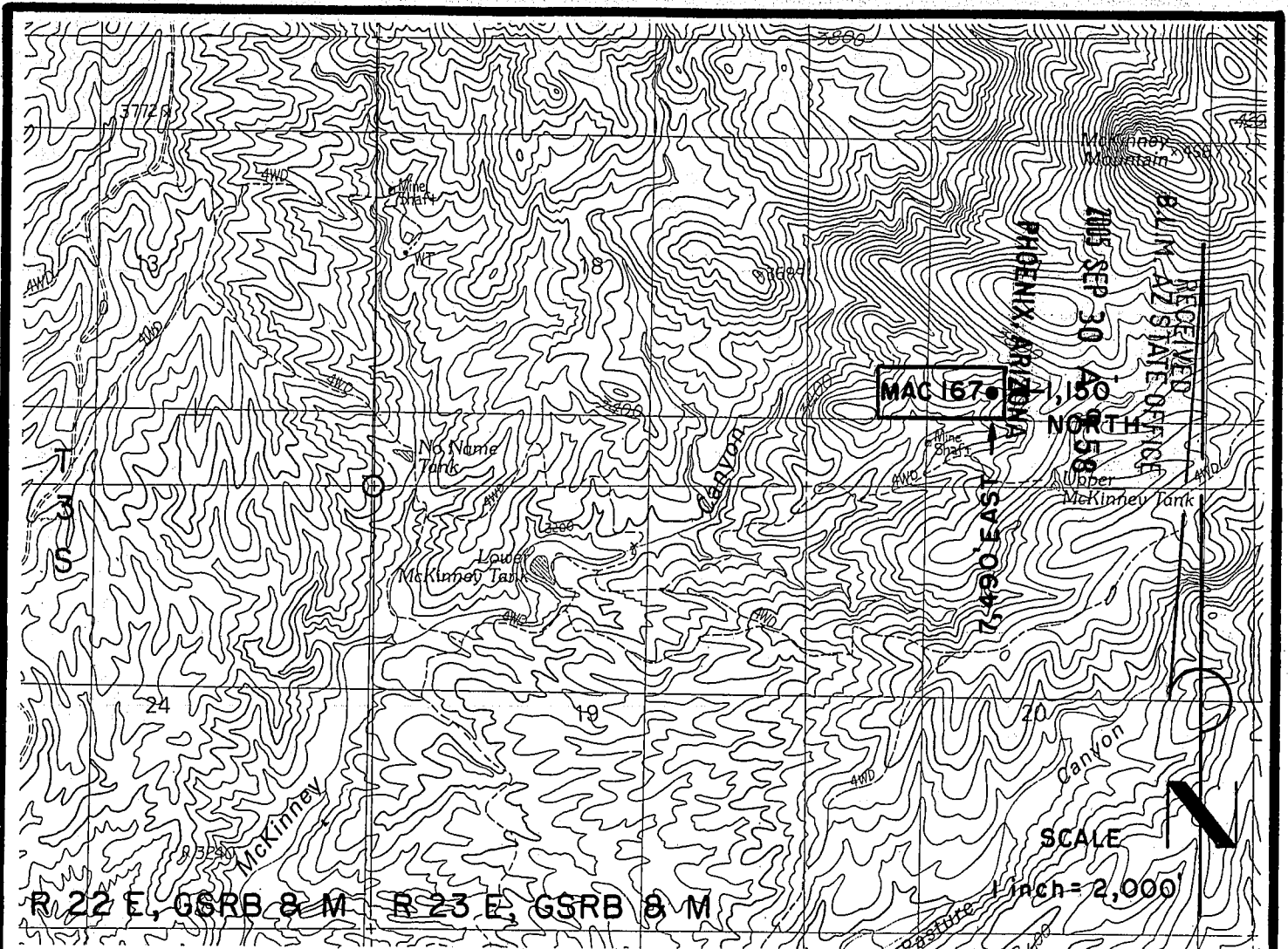
□ = CLAIM CORNER/END CENTER MONUMENT

● = LOCATION MONUMENT

ALL MONUMENTS ARE 2" X 2" X 5' WOOD POSTS.

**PHELPS DODGE EXPLORATION
CORPORATION
ONE NORTH CENTRAL AVENUE
PHOENIX, ARIZONA 85004**

**ATTACHED TO AND
MADE A PART OF
MAC 132 LOCATION NOTICE
PAGE 2 OF 2**

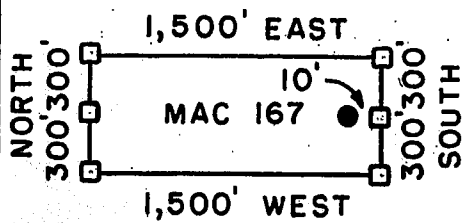


AMC 367353

MAC 167 LODE CLAIM - 600' X 1,500'

GRAHAM COUNTY, ARIZONA

THE LOCATION MONUMENT OF THIS MAC CLAIM IS TIED TO THE SE CORNER OF SECTION 13, T 3 S-R 22 E, GSRB 8 M.

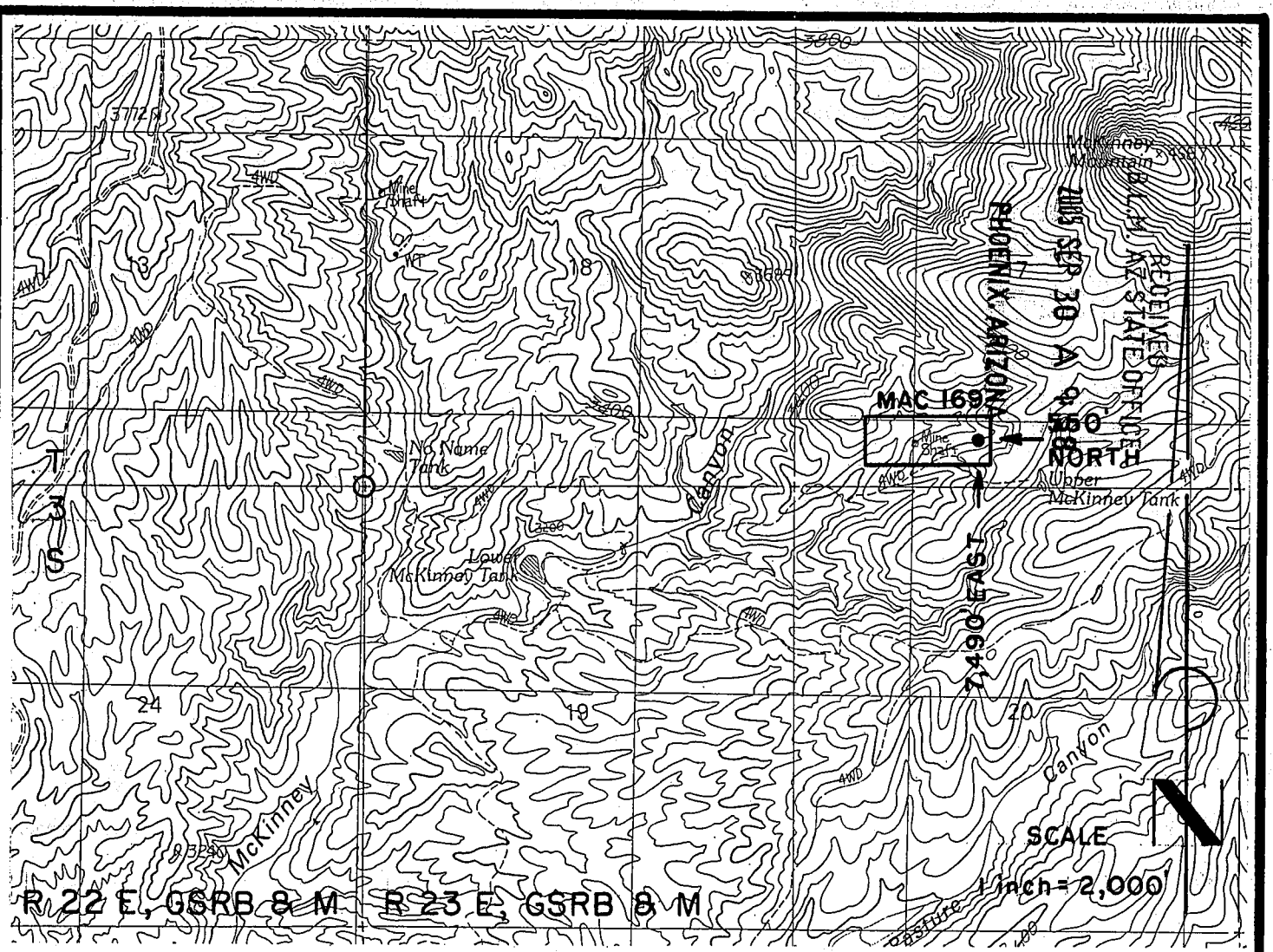


- = CLAIM CORNER/END CENTER MONUMENT
- = LOCATION MONUMENT

ALL MONUMENTS ARE 2" X 2" X 5' WOOD POSTS.

**PHELPS DODGE EXPLORATION CORPORATION
ONE NORTH CENTRAL AVENUE
PHOENIX, ARIZONA 85004**

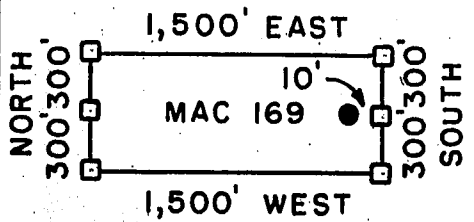
**ATTACHED TO AND MADE A PART OF
MAC 167 LOCATION NOTICE
PAGE 2 OF 2**



MAC 169 LODE CLAIM - 600' X 1,500'

GRAHAM COUNTY, ARIZONA

THE LOCATION MONUMENT OF THIS MAC CLAIM IS TIED TO THE SE CORNER OF SECTION 13, T 3 S-R 22 E, GSRB 8 M.



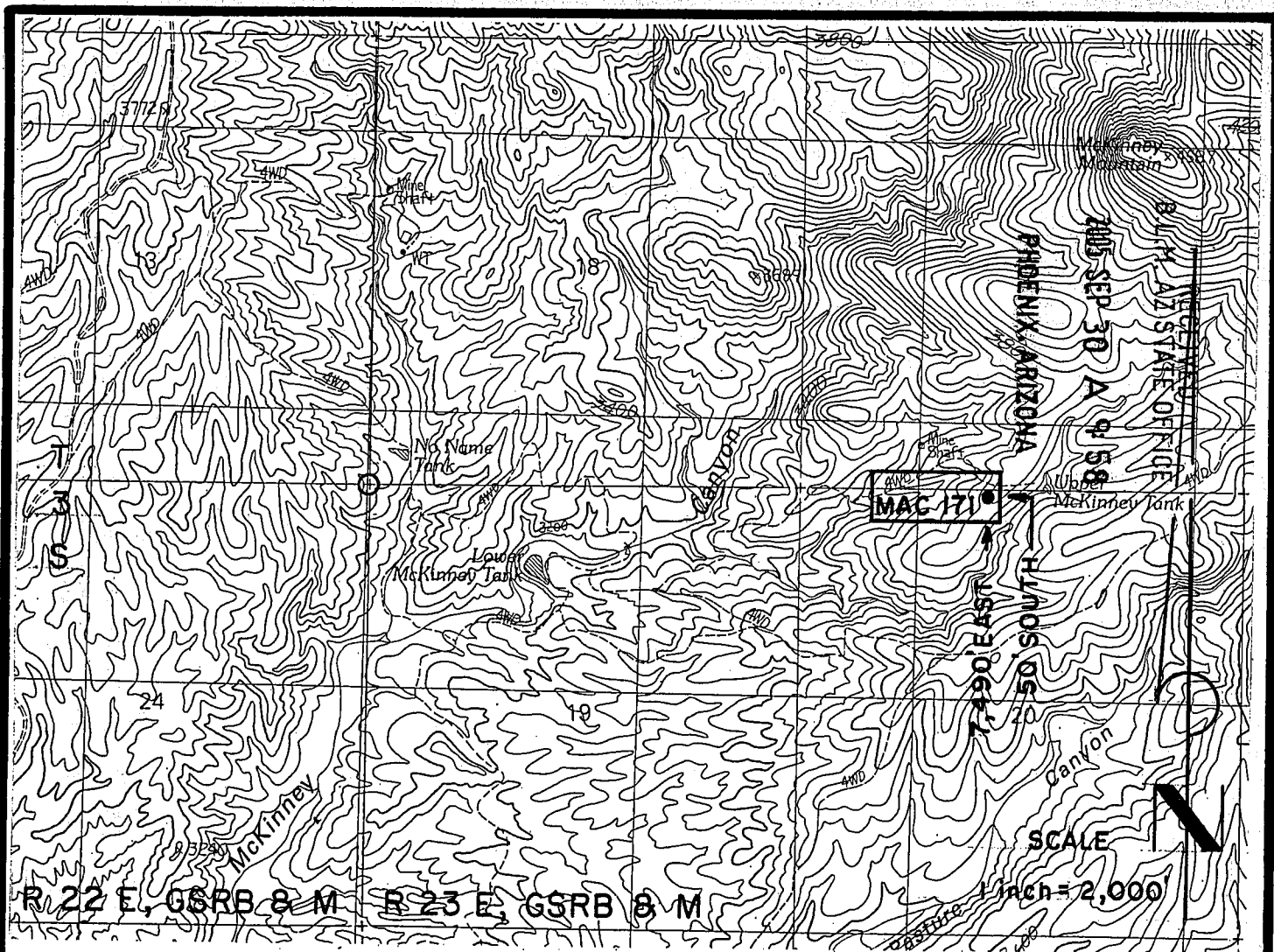
- = CLAIM CORNER/END CENTER MONUMENT
- = LOCATION MONUMENT

ALL MONUMENTS ARE 2" x 2" x 5' WOOD POSTS.

PHELPS DODGE EXPLORATION CORPORATION
ONE NORTH CENTRAL AVENUE
PHOENIX, ARIZONA 85004

ATTACHED TO AND
MADE A PART OF
MAC 169 LOCATION NOTICE
PAGE 2 OF 2

ANC 367354

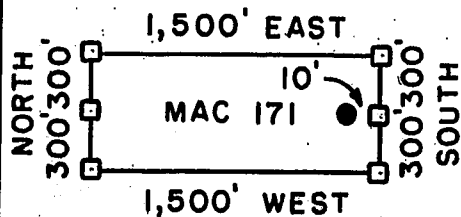


ANC 367355

MAC 171 LODE CLAIM - 600' X 1,500'

GRAHAM COUNTY, ARIZONA

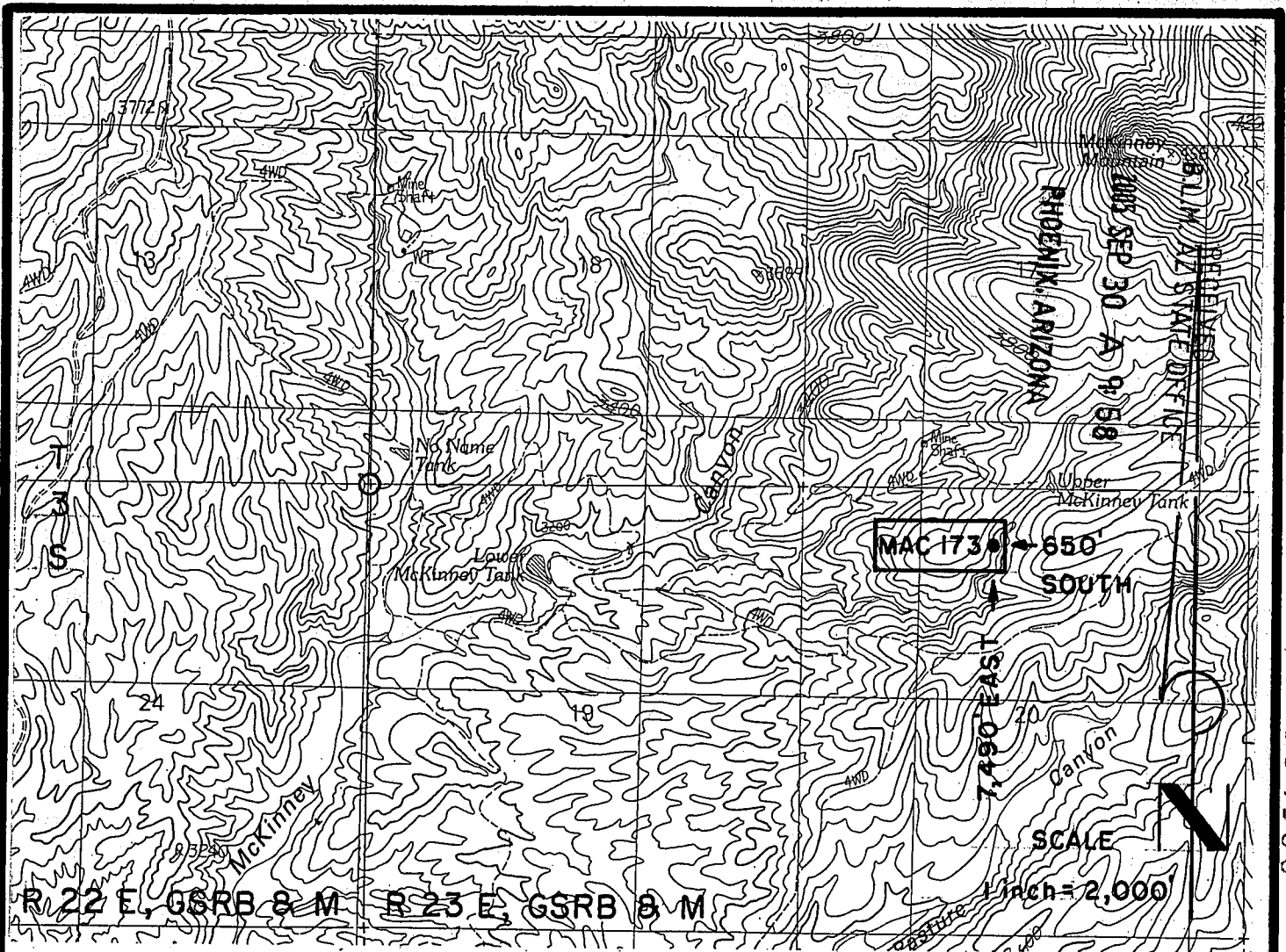
THE LOCATION MONUMENT OF THIS MAC CLAIM IS TIED TO THE SE CORNER OF SECTION 13, T 3 S-R 22 E, GSRB 8 M.



- = CLAIM CORNER/END CENTER MONUMENT
 - = LOCATION MONUMENT
- ALL MONUMENTS ARE 2" X 2" X 5' WOOD POSTS.

**PHELPS DODGE EXPLORATION CORPORATION
ONE NORTH CENTRAL AVENUE
PHOENIX, ARIZONA 85004**

**ATTACHED TO AND MADE A PART OF
MAC 171 LOCATION NOTICE
PAGE 2 OF 2**

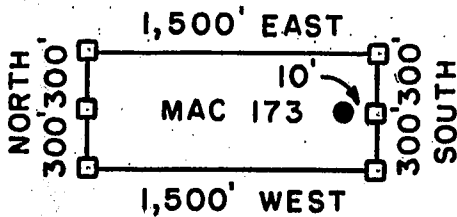


ANP 367356

MAC 173 LODE CLAIM - 600' X 1,500'

GRAHAM COUNTY, ARIZONA

THE LOCATION MONUMENT OF THIS MAC CLAIM IS TIED TO THE SE CORNER OF SECTION 13, T 3 S-R 22 E, GSRB & M.



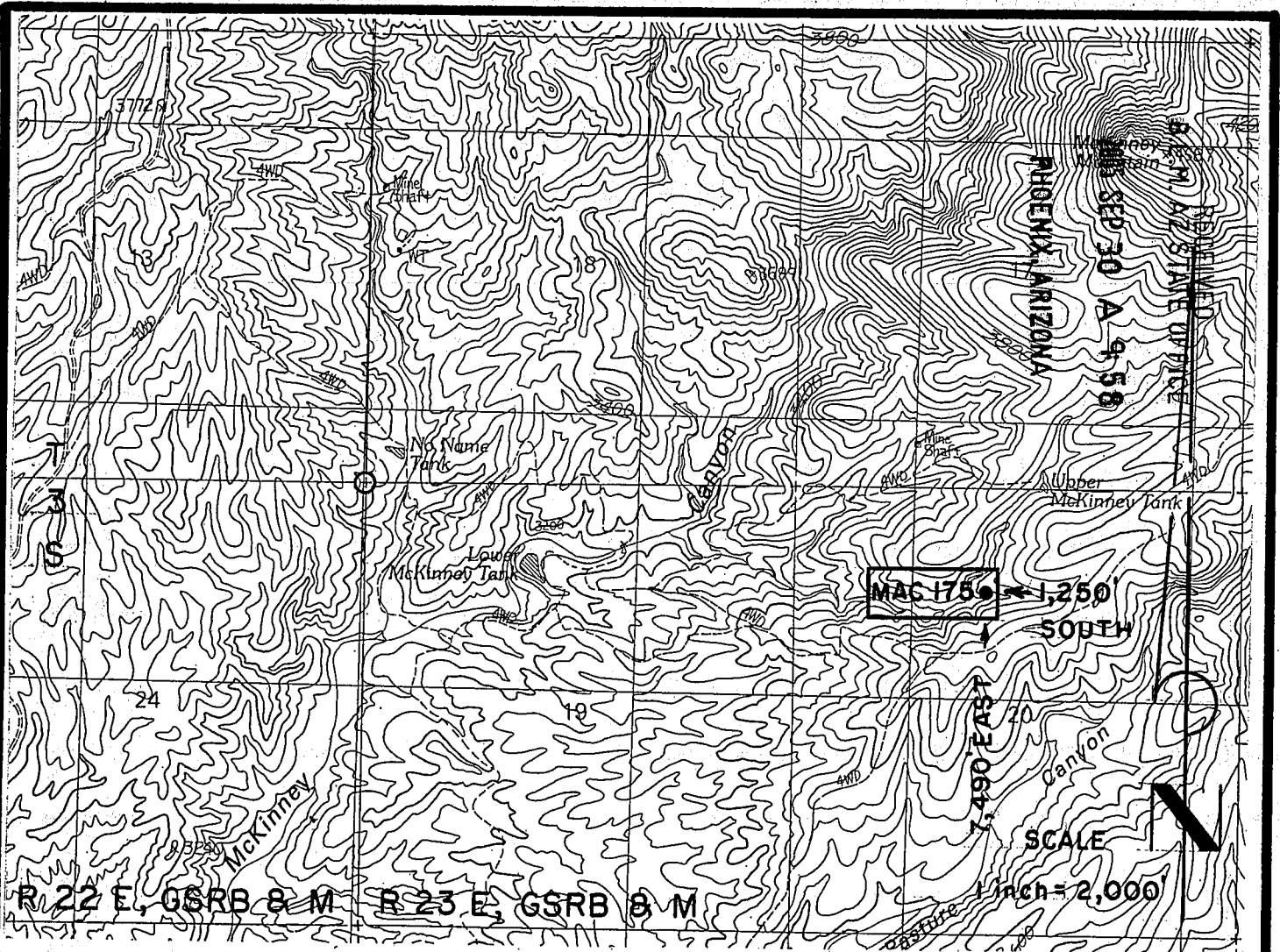
□ = CLAIM CORNER/END CENTER MONUMENT

● = LOCATION MONUMENT

ALL MONUMENTS ARE 2" X 2" X 5' WOOD POSTS.

**PHELPS DODGE EXPLORATION
CORPORATION
ONE NORTH CENTRAL AVENUE
PHOENIX, ARIZONA 85004**

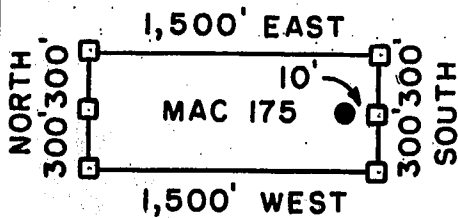
**ATTACHED TO AND
MADE A PART OF
MAC 173 LOCATION NOTICE
PAGE 2 OF 2**



MAC 175 LODGE CLAIM - 600' X 1,500'

GRAHAM COUNTY, ARIZONA

THE LOCATION MONUMENT OF THIS MAC CLAIM IS TIED TO THE SE CORNER OF SECTION 13, T 3 S - R 22 E, GSRB 8 M.



- = CLAIM CORNER/END CENTER MONUMENT
- = LOCATION MONUMENT

ALL MONUMENTS ARE 2" X 2" X 5' WOOD POSTS.

**HELPS DODGE EXPLORATION CORPORATION
ONE NORTH CENTRAL AVENUE
PHOENIX, ARIZONA 85004**

**ATTACHED TO AND MADE A PART OF
MAC 175 LOCATION NOTICE
PAGE 2 OF 2**

AMC 367357

Input Parameters for Geographic Report with Land

System Id = CR

Admin State = AZ

Geo State = AZ

Casetype Begins With 16, 18, 20, 21, 22, 23, 24, 25, 26, 27, 28, 29, 31, 32, 35, 36, 38, 39, 8370, 85, 92

Case Disp Txt = AUTHORIZED, PENDING

Mer Twp Rng =

Section =

Mtrs = 14 0030S 0220E 013, 14 0030S 0220E 024

Commodity =

Commodity Txt =

Pending Org =

Pend Org Decode =

Total Rows Returned: 2

RUN TIME: 08:52 AM

UNITED STATES DEPARTMENT OF INTERIOR
BUREAU OF LAND MANAGEMENT
GEOGRAPHIC REPORT WITH LAND
Sorted by Serial Number

RUN DATE: 11/01/2005
Page 1 of 1

Adm State: AZ

Serial Number: AZA 024254
Total Case Acres: 37.600

| <u>Casetype</u> | <u>Case Disp</u> | 14 | 0030S | 0220E | <u>Sect</u> | <u>Sur Typ</u> | <u>Sur Num</u> | <u>Suff</u> | <u>Subdivision</u> | <u>Act Pend</u> |
|-----------------|------------------|----|-------|-------|-------------|----------------|----------------|-------------|----------------------|-----------------|
| 281007 | AUTHORIZED | | | | 013 | ALIQ | | | W2NE,SWNE,E2SW,NESE; | Y |
| | | | | | 024 | | | | W2; | Y |

Input Parameters for Geographic Report with Land

System Id = CR

Admin State = AZ

Geo State = AZ

Casetype Begins With 16, 18, 20, 21, 22, 23, 24, 25, 26, 27, 28, 29, 31, 32, 35, 36, 38, 39, 8370, 85, 92

Case Disp Txt = AUTHORIZED, PENDING

Mer Twp Rng =

Section =

Mtrs = 14 0030S 0230E 017, 14 0030S 0230E 018, 14 0030S 0230E 019, 14 0030S 0230E 020

Commodity =

Commodity Txt =

Pending Org =

Pend Org Decode =

Total Rows Returned: 5

RUN TIME: 08:51 AM

Adm State: AZ

UNITED STATES DEPARTMENT OF INTERIOR
BUREAU OF LAND MANAGEMENT
GEOGRAPHIC REPORT WITH LAND
Sorted by Serial Number

RUN DATE: 11/01/2005
Page 1 of 1

Serial Number: AZA 024254
Total Case Acres: 37.600

| <u>Casetype</u> | <u>Case Disp</u> | 14 | 0030S | 0230E | <u>Sect</u> | <u>Sur Typ</u> | <u>Sur Num</u> | <u>Suff</u> | <u>Subdivision</u> | <u>Act Pend</u> |
|-----------------|------------------|----|-------|-------|-------------|----------------|----------------|-------------|--------------------|-----------------|
| 281007 | AUTHORIZED | | | | 018 | ALIQ | | | E2SW,SE; | Y |
| | | | | | | LOTS | | | 3,4; | Y |
| | | | | | 019 | ALIQ | | | NE,SE,SW,E2SW; | Y |
| | | | | | | LOTS | | | 1-4; | Y |
| | | | | | 020 | ALIQ | | | N2NW; | Y |

Input Parameters for Geographic Report with Land

System Id = CR

Admin State = AZ

Geo State = AZ

Casetype Begins With 16, 18, 20, 21, 22, 23, 24, 25, 26, 27, 28, 29, 31, 32, 35, 36, 38, 39, 8370, 85, 92

Case Disp Txt = AUTHORIZED, PENDING

Mer Twp Rng =

Section =

Mtrs = 14 0070S 0280E 005, 14 0070S 0280E 006

Commodity =

Commodity Txt =

Pending Org =

Pend Org Decode =

Total Rows Returned: 9

RUN TIME: 08:49 AM

UNITED STATES DEPARTMENT OF INTERIOR
BUREAU OF LAND MANAGEMENT
GEOGRAPHIC REPORT WITH LAND
Sorted by Serial Number

RUN DATE: 11/01/2005
Page 1 of 1

Serial Number: AZA 009015
Total Case Acres: 447.350

| <u>Casetype</u> | <u>Case Disp</u> | 14 | 0070S | 0280E | <u>Sect</u> | <u>Sur Typ</u> | <u>Sur Num</u> | <u>Suff</u> | <u>Subdivision</u> | <u>Act Pend</u> |
|-----------------|------------------|----|-------|-------|-------------|----------------|----------------|-------------|----------------------|-----------------|
| 285003 | AUTHORIZED | | | | 005 | ALIQ | | | S2N2,N2S2; | |
| | | | | | 006 | FF | | 1 | S2NE,S2NW,NESW,N2SE; | |
| | | | | | | LOTS | | 1 | 8; | |

Serial Number: AZA 021952
Total Case Acres: 120.000

| <u>Casetype</u> | <u>Case Disp</u> | 14 | 0070S | 0280E | <u>Sect</u> | <u>Sur Typ</u> | <u>Sur Num</u> | <u>Suff</u> | <u>Subdivision</u> | <u>Act Pend</u> |
|-----------------|------------------|----|-------|-------|-------------|----------------|----------------|-------------|--------------------|-----------------|
| 282201 | AUTHORIZED | | | | 006 | ALIQ | | | SENW; | |
| | | | | | | LOTS | | | 1,3,4,7; | |

Serial Number: AZA 027273
Total Case Acres: 458.200

| <u>Casetype</u> | <u>Case Disp</u> | 14 | 0070S | 0280E | <u>Sect</u> | <u>Sur Typ</u> | <u>Sur Num</u> | <u>Suff</u> | <u>Subdivision</u> | <u>Act Pend</u> |
|-----------------|------------------|----|-------|-------|-------------|----------------|----------------|-------------|--------------------|-----------------|
| 281007 | AUTHORIZED | | | | 006 | ALIQ | | | S2NE,NW; | |
| | | | | | | LOTS | | | 1-7; | |

Serial Number: AZPHX 0080240
Total Case Acres: 260.170

| <u>Casetype</u> | <u>Case Disp</u> | 14 | 0070S | 0280E | <u>Sect</u> | <u>Sur Typ</u> | <u>Sur Num</u> | <u>Suff</u> | <u>Subdivision</u> | <u>Act Pend</u> |
|-----------------|------------------|----|-------|-------|-------------|----------------|----------------|-------------|--------------------|-----------------|
| 287001 | AUTHORIZED | | | | 006 | FF | | 1 | S2NE,W2SW,NWSE; | |
| | | | | | | LOTS | | | 1,9; | |